



TRANSPORT AND CONNECTIVITY
1 LANCASTER CIRCUS, BIRMINGHAM, B4 7DQ





This map is based upon Ordnance Survey material with the permission of Ordnance Survey on behalf of the Controller of Her Majesty's Stationery Office Crown copyright. Unauthorised reproduction infringes Crown copyright and may lead to prosecution or civil proceedings. B.C.C. Licence No AC0000819638 Date 2023

SCHEME	BIRMINGHAM CITY COUNCIL (BIRMINGHAM CITY COUNCIL (VARIOUS ROADS, CITY CENTRE) (TRAFFIC REGULATION) (MOVEMENT ORDER) 2017) (VARIATION) (Ref 1094) ORDER 202*
DRAWING	CA-03250-S3-108 Effective Date:



KEY

-  PROPOSED SIGN ON NEW POST(S)
-  PROPOSED BUILDOUT

DATE	REV	REVISIONS	DRN.	DES.	P.M.
SCALE	1:1250	STATUS	GENERAL		
P.M.	LB	DESIGNER	AC	DRAWN	LE
DRAWING NO	CA-03250-S3-108	REV.	--		
A3 SHEET					