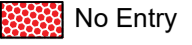
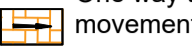



Key
 No Entry
 One way traffic movement in the direction of arrow

FILE PATH: X:\Commissioning\03296-03 Local Improvement Budget\0 Drawings\05 Highway Road Traffic Management Schemes\02 Working Drawings\03296-03-TR0-111 - Combined North Scheme 20mph Zone TR0.dwg



SCHEME BIRMINGHAM CITY COUNCIL HIGHWAY NORTH TMS (TRAFFIC REGULATION ORDER 2026)		DATE 21/05/24	REV. 01	REVISIONS 01	DRN PM -
DRAWING COMBINED NORTH SCHEME TRAFFIC MOVEMENT		DRAWN JAF	DESIGNER JAF	CHECKED JAF	REVISION -
CONSULTATION CONSULTATION		SCALE NTS	DWG No CA-03296-03-TR0-111		

This map is based on Ordnance Survey data licensed to the Corporation of Birmingham by the permission of Ordnance Survey on behalf of the Controller of Her Majesty's Stationery Office. Copyright. Unauthorised reproduction infringes Crown copyright and may lead to prosecution or civil proceedings. © C.C. Licence No AC000018638 Date 2024