

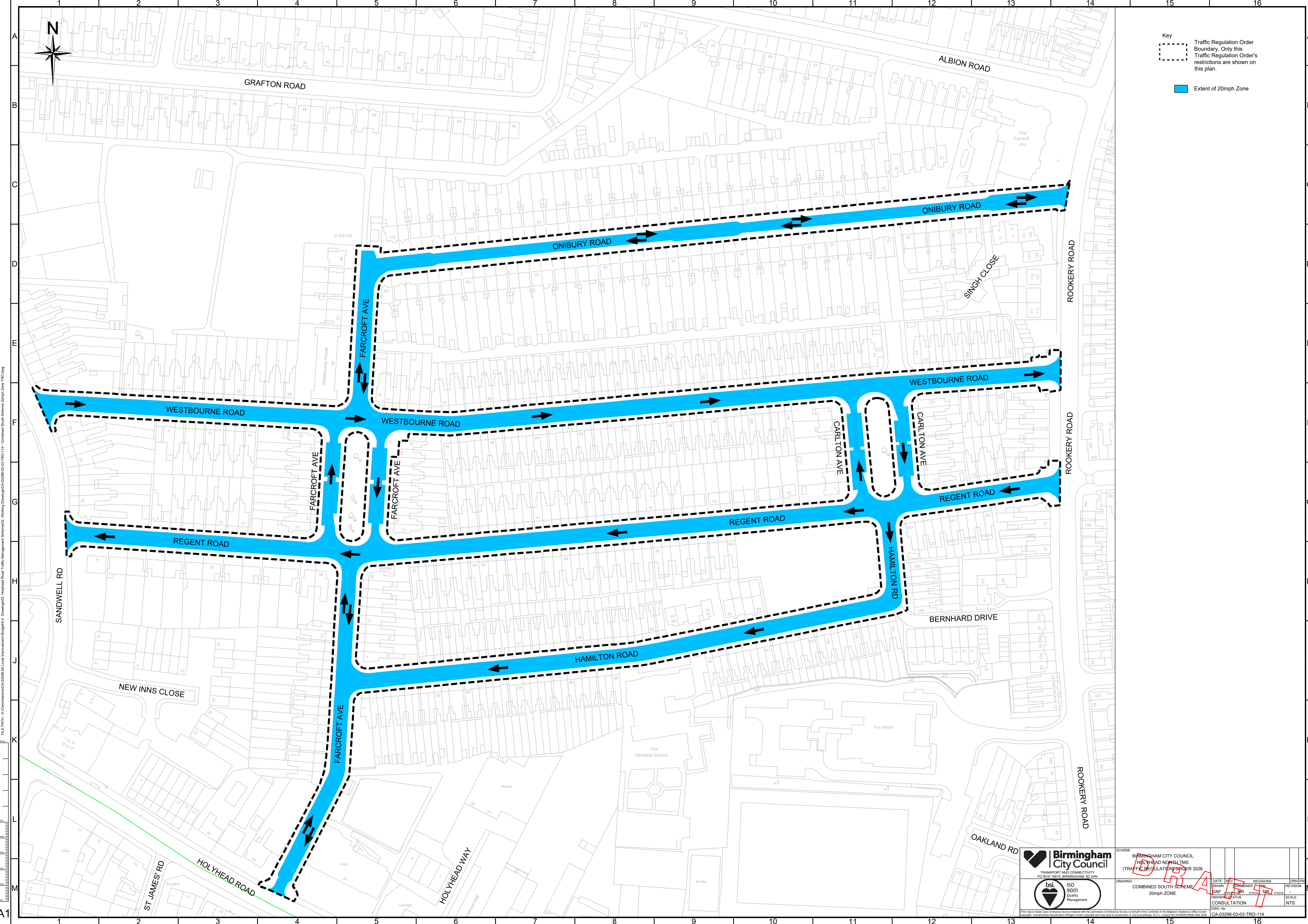



- Key
-  Traffic Regulation Order Boundary. Only this Traffic Regulation Order's restrictions are shown on this plan.
 -  Extent of 20mph Zone



FILE PATH: X:\Commissioning\CA-03296-03 Local Improvement Budget\0 Drawings\05 Highway Road Traffic Management Schemes\2 Working Drawings\CA-03296-03-TR0-114 - Combined South Scheme 20mph Zone TR0.dwg



SCHEME		BIRMINGHAM CITY COUNCIL HOLYHEAD NORTH TMS (TRAFFIC REGULATION ORDER 2026)	
DRAWING		COMBINED SOUTH SCHEME 20mph ZONE	
DATE	REV.	DESIGNER	REVISIONS
27/05/26	1	DAF	27/05/26
DRAWN		CONSULTATION	
DWG No		CA-03296-03-03-TR0-114	
ORIG	PM	REVISION	SCALE
		NTS	