




Replace existing roundabout and safety surfacing with new inclusive dish roundabout and new safety surfacing



Proposed interactive panel for children of all ages to encourage inclusive play



- ✓ Clean and paint over back wall-



—Brick wall to be repaired in several places



Replace existing multiplay unit and safety surfacing with a new junior (for children aged 7-14) multiplay unit with associated safety surfacing



- Proposed painted surface to encourage inclusive play. The design is indicative and to be confirmed



Existing 2no.
entrance gates
to be replaced -
with self closing
gates














Proposed play area sign



NORTH

Ledsam Street

KEY

- | | |
|---|------------------------------|
|  | Play area boundary |
|  | Existing fence |
|  | Existing bench |
|  | Entrance gates to play area |
|  | Existing surfacing |
|  | Proposed new surfacing |
|  | Areas flagged or improvement |
|  | Existing retaining wall |
|  | Proposed surface painting |
|  | Proposed play area sign |
|  | Proposed litter bin |

THE
LANDSCAPE
PRACTICE
GROUP

The Landscape Practice Group
Birmingham City Council
PO Box 16937
E lpg@birmingham.gov.uk



Client: **Birmingham City Council**

Project: **Ledsam Street Play Area**

Title: **Play Area Improvements**

Drawing Number: **80600 L01**

Revision
A

Paper:	Scale:	Drawn by:	Check by:	Date:	Status:
A2	1:250	KK	CJ	14/04/2025	DRAFT

Scale 1:250

Do not scale from this drawing.

DWG File:
V:\80600 Ledsam Street and St Johns Play Areas Ladywood KK\3 Design\4 Drawings\80600 L01 Ledsam Street Play Area 14.04.2025.dwg