




**Birmingham**  
City Council

TRANSPORT AND CONNECTIVITY  
1 LANCASTER CIRCUS, BIRMINGHAM, B4 7DQ




This map is based upon Ordnance Survey material with the permission of Ordnance Survey on behalf of the Controller of Her Majesty's Stationery Office Crown copyright. Unauthorised reproduction infringes Crown copyright and may lead to prosecution or civil proceedings. B.C.C. Licence No 100021326 Date 2021


SCHEME	BIRMINGHAM CITY COUNCIL (METCHLEY DRIVE & CROSS FARM ROAD, HARBORNE) (TRAFFIC REGULATION) ORDER 202*
DRAWING	Plan Reference: CA-03047-03_S1_3010 Effective Date: (TBC)



Key



Traffic Regulation Order Boundary. Only this Traffic Regulation Order's restrictions are shown.



Proposed Personalised Disabled Permit Holder Bay operating 24 hours

21/10	C	PERSONALISED DISABLED BAYS		LE	ZA
16/09	B	DISABLED AND PARKING LAYOUT		LE	ZA
24/07	A	MINOR CHANGES TO PARKING PLACES			ZA
DATE	REV	REVISIONS		DRN.	DES.
SCALE		STATUS			
1:1250		GENERAL			
P.M.		DESIGNER		DRAWN	
NH		AJT		AJT	
DRAWING NO				REV.	
CA-03047-03 S1 3010				C	
A3 SHEET					