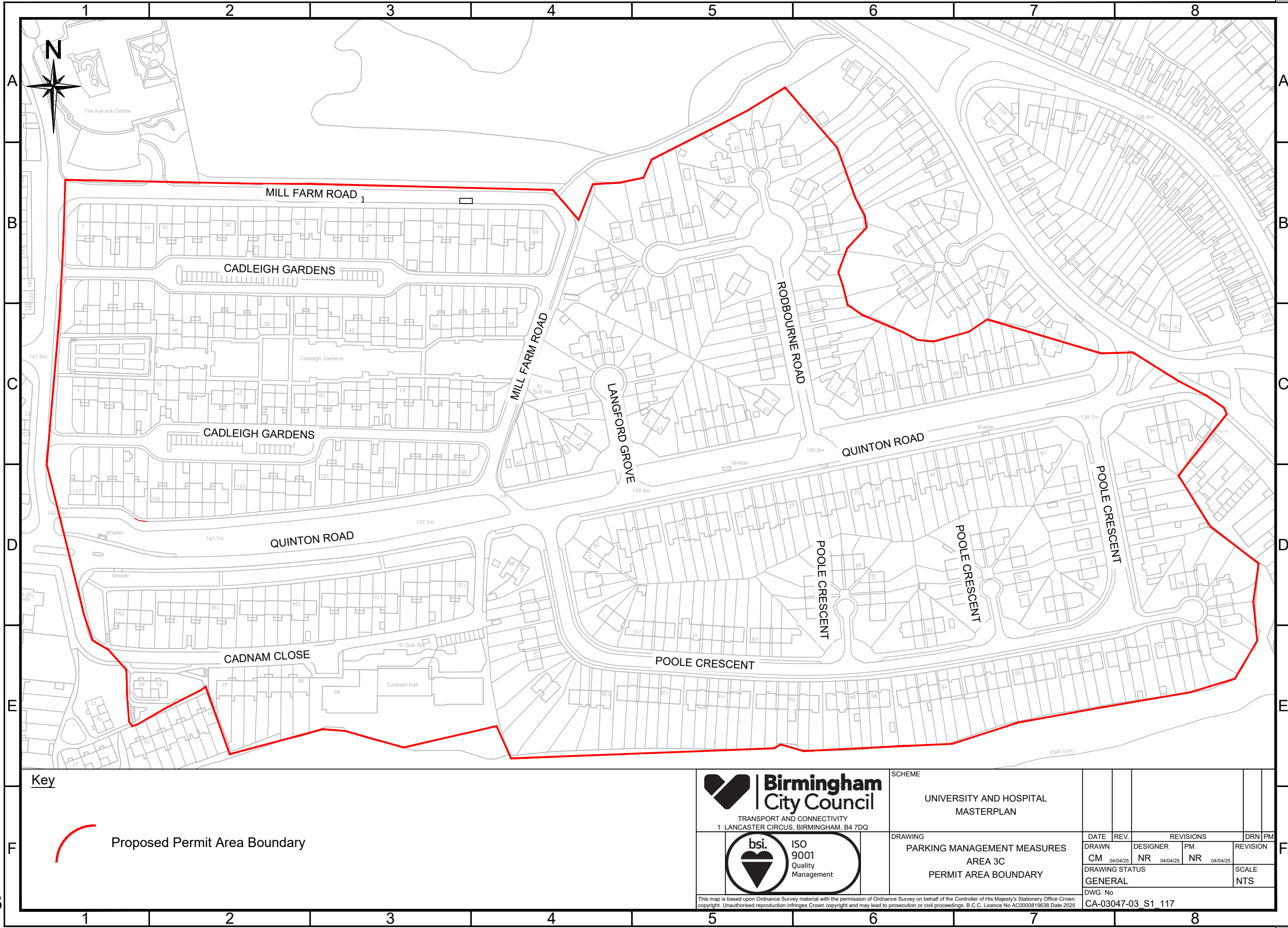



FILE PATH - X:\Commisspns\CA-03047-03 Parking Management Measures\4.0 Drawings\02 Working Drawings\G_CA-03047-03_S1_117 Rev Area 3C - Permit Area Boundary.dwg





A3



Key

**Proposed Permit Area Boundary**

 Birmingham City Council TRANSPORT AND CONNECTIVITY 1 LANCASTER CIRCUS, BIRMINGHAM, B4 7DQ	SCHEME UNIVERSITY AND HOSPITAL MASTERPLAN				
	DRAWING PARKING MANAGEMENT MEASURES AREA 3C PERMIT AREA BOUNDARY	DATE DRAWN CM 04/04/25	REV. DESIGNER NR 04/04/25	REVISIONS PM 04/04/25 NR 04/04/25	
		DRAWING STATUS GENERAL		DRN REVISION	
		DWG. No CA-03047-03_S1_117		SCALE NTS	

This map is based upon Ordnance Survey material with the permission of Ordnance Survey on behalf of the Controller of His Majesty's Stationery Office Crown copyright. Unauthorised reproduction infringes Crown copyright and may lead to prosecution or civil proceedings. B.C.C. Licence No AC0000819638 Date 2025