

## BIRMINGHAM CITY COUNCIL

### (A38 QUEENSWAY ETC LADYWOOD) (SPEED LIMIT) ORDER 2011

Birmingham City Council ("the Council") in exercise of its powers under Sections 84 (1) and (2) of the Road Traffic Regulation Act 1984 (as amended) ("the Act") and of Part IV of Schedule 9 to the Act and of all other enabling powers and after consultation with the Chief Officer of Police in accordance with Part III of Schedule 9 to the Act hereby makes the following Order:

1. This Order shall come into operation on the 28<sup>th</sup> day of October Two Thousand and Eleven and may be cited as "Birmingham City Council (A38 Queensway etc Ladywood) (Speed Limit) Order 2011".
2. The lengths of roads coloured black on the plan marked "Birmingham City Council (A38 Queensway etc Ladywood) (Speed Limit) Order 2011" (attached hereto) shall become restricted roads.
3. The Interpretation Act 1978 shall apply for the Interpretation of this Order as it applies for the interpretation of an Act of Parliament.
4. The "The City of Birmingham (40mph Speed Limit) (No: 2) Order 1971" is hereby revoked.
5. The "The City of Birmingham District Council (30mph and 40mph Speed Limits) (No.1) Order 1976" shall continue in full force and effect subject to the variation specified in Schedule 1 to this Order.
6. The reference to Aston Road contained in the fifth paragraph in the Schedule to "The West Midlands County Council (40mph Speed Limit) (No 13) Order 1984" is hereby deleted.
7. The "The County Council of West Midlands (40mph Speed Limit) (No 1) Order 1986" shall continue in full force and effect subject to the variation specified in Schedule 2 to this Order.

### SCHEDULE 1 – (ARTICLE 5)

Variation to "The City of Birmingham District Council (30mph and 40mph Speed Limits) (No. 1) Order 1976"

#### Schedule 5 – Lengths of road in the City of Birmingham

The following references shall be deleted:

Suffolk Street, Queensway  
Queensway  
Paradise Circus, Queensway  
Great Charles Street, Queensway  
St. Chads Circus, Queensway  
St. Chads, Queensway  
Lancaster Circus, Queensway  
Lancaster Circus, Queensway Overpass  
Holloway Circus, Queensway  
Holloway Circus, Queensway Underpass.

SCHEDULE 2 – (ARTICLE 7)

Variation to "The County Council of West Midlands (40 mph Speed Limit) (No 1) Order 1986"

SCHEDULE

The reference to Lee Bank Middleway be deleted and the following be inserted:

Lee Bank Middleway – both sides from a point approximately 95 metres from the line of the kerb on the west side of Bristol Road to its junction with Islington Row Middleway.

Lee Bank Middleway Underpass – whole length.

The first reference to Belgrave Middleway be deleted and the following be inserted:


Belgrave Middleway Underpass – from its junction with Lee Bank Middleway Underpass to the roundabout junction with Pershore Road.

GIVEN under the COMMON SEAL of BIRMINGHAM CITY COUNCIL the

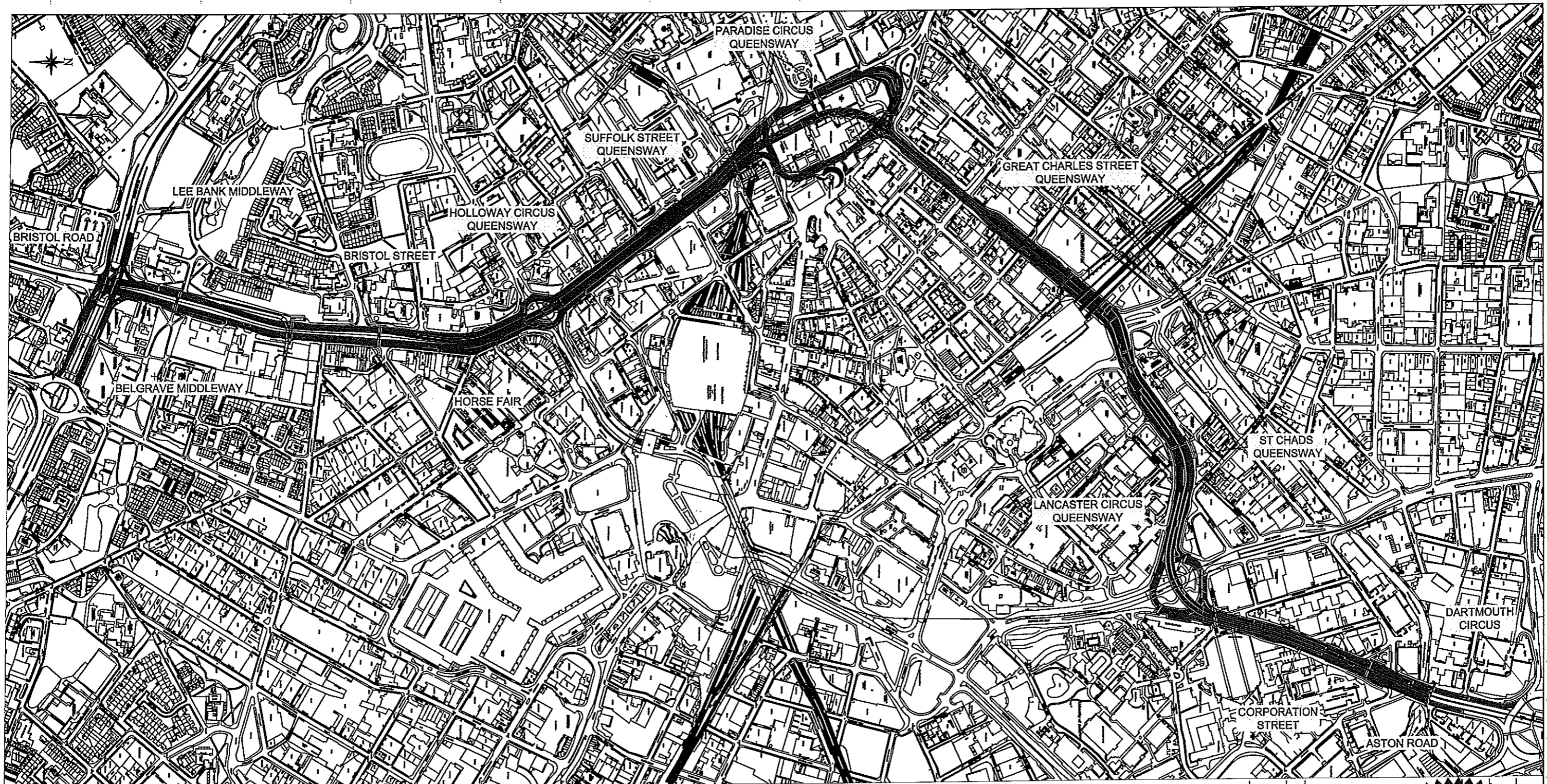
27<sup>th</sup> day of October Two Thousand and Eleven.

THE COMMON SEAL of BIRMINGHAM CITY COUNCIL  
was hereunto affixed to this deed in the presence of:-

}

  
Authorised Signatory





Z:\Constituency Area Teams\CAPITAL WORKS 2011 - 2012\A38 Speed limit changes - DC.dwg

LAST SAVED 17/10/2011

0.10m

0.09m

0.08m

0.07m

0.06m

0.05m

0.04m

0.03m

0.02m

0.01m

0.00m



**Birmingham City Council**

JOHN BLAKEMORE  
DIRECTOR OF HIGHWAYS AND RESILIENCE  
1 LANCASTER CIRCUS  
BIRMINGHAM B4 7DQ

SCHEME

**BIRMINGHAM CITY COUNCIL**

**(A38 QUEENSWAY ETC. LADYWOOD)**

**(SPEED LIMIT) ORDER 2011**

DRAWING

**(A38 QUEENSWAY ETC. LADYWOOD)**


**EFFECTIVE DATE 29/10/2011**



30mph speed limit

*[Handwritten Signature]*  
**AUTHORISED SIGNATURE**

106631



DATE		REV	REVISION		P.M.	
SCALE			STATUS			
NTS			INFORMATION			
P.M.		DESIGNER		DRAWN		
DJC		04/10/11	DJC		04/10/11	
KS				04/10/11		
DRAWING NO					REV.	
L:CAT/Capital Works 2011-12					=	
DRAWING UNITS ARE METRES A3 SHEET						

This map is based upon Ordnance Survey material with the permission of Ordnance Survey on behalf of the Controller of Her Majesty's Stationery Office Crown copyright. Unauthorised reproduction may lead to prosecution or civil proceedings. B.C.C. Licence No 100021326 Date 2011