

KEY :-			
shading type	meaning	relevant articles	
	Boundary of area within which Red Route controls apply (restricted hours Monday to Saturday, 7am - 7pm)	3.1.1 3.1.2	
	1. Parts of red route where 'no stopping' controls apply between 7am - 7pm except Sunday.	3.1.6	
	2. Parts of red route where 'no stopping' controls apply at any time.	3.1.7	
	3. Parts of red route where 'Red Route Bus Clearway' controls apply.	3.1.8	
	4. Parts of the red route where exemptions apply to allow parking.	3.2.1	
	5. Parts of red route where exemptions apply for parking solo motor cycles.	3.2.3	
All times are inclusive			
shading type	meaning	relevant articles	
	6. Parts of red route where exemptions apply for parking vehicles which display a disabled persons badge in the relevant position.	3.2.5	
	7. Parts of red route where exemptions apply to allow loading and unloading.	3.2.7	
	8. Parts of red route where exemptions apply to allow either loading and unloading or for parking vehicles which display a disabled persons badge in the relevant position.	3.2.9	
	9. Parts of red route where exemptions apply for parking buses.	3.2.12	
	10. Parts of red route where exemptions apply for Licensed Taxis.	3.2.14	
	11. Parts of the red route where 'Red Route Clearway' controls apply.	3.2.16	

- Proposed Kerb Line
- Existing kerb line
- Proposed restrictions shown highlighted blue (Drawing amendments required to reflect changes to national guidance, that do not impact upon kerbside restrictions not highlighted for clarity)

13/10/23	P01	SPRINT RR TRO CHANGES	RS	PE
DATE	REV.	REVISIONS	DRN	PM

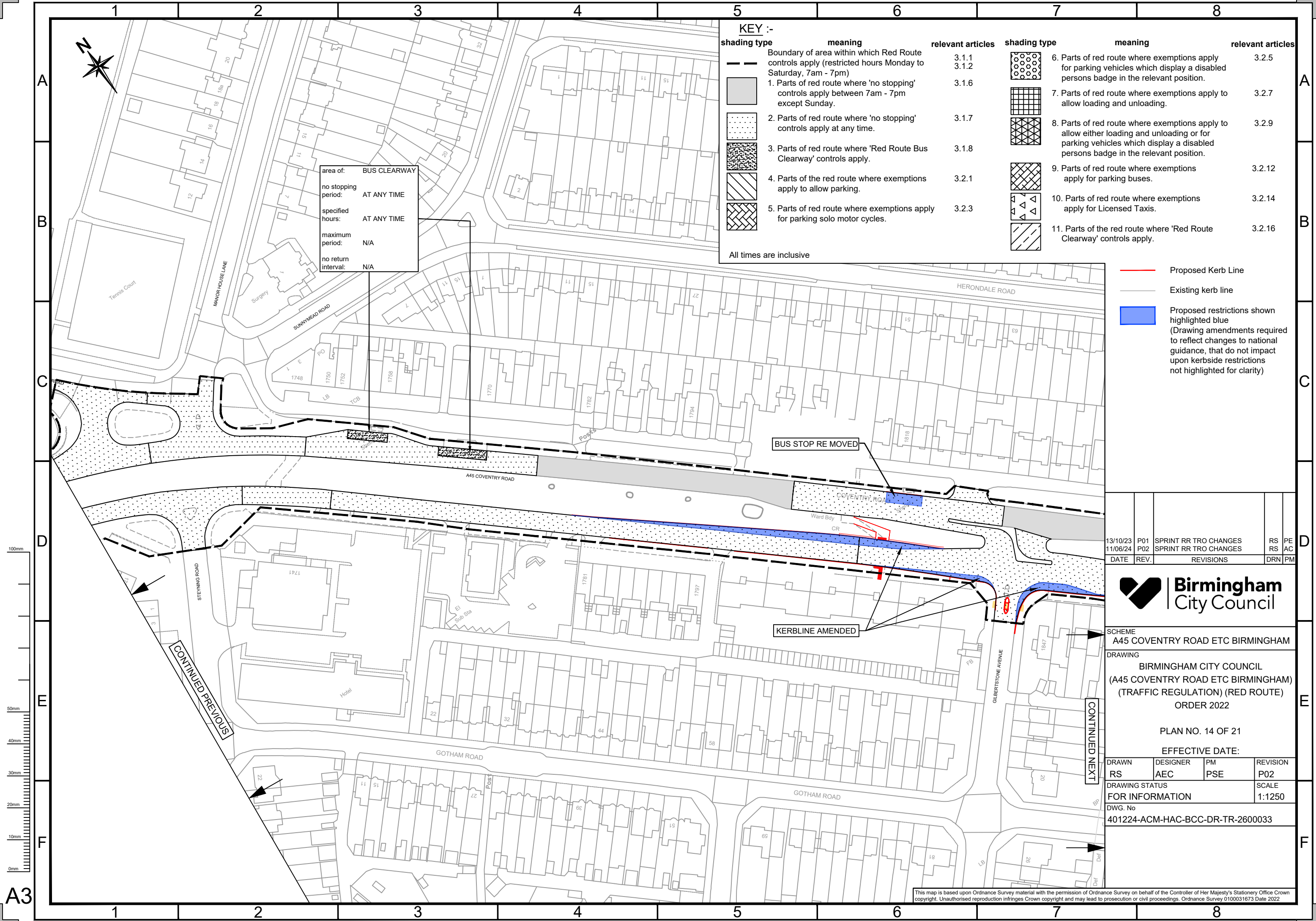














SCHEME
A45 COVENTRY ROAD ETC BIRMINGHAM

DRAWING
BIRMINGHAM CITY COUNCIL
(A45 COVENTRY ROAD ETC BIRMINGHAM)
(TRAFFIC REGULATION) (RED ROUTE)
ORDER 2022

PLAN NO. 11 OF 21			
EFFECTIVE DATE:			
DRAWN RS	DESIGNER AEC	PM PSE	REVISION P01
DRAWING STATUS FOR INFORMATION			SCALE 1:1250
DWG. No 401224-ACM-HAC-BCC-DR-TR-2600030			

This map is based upon Ordnance Survey material with the permission of Ordnance Survey on behalf of the Controller of Her Majesty's Stationery Office Crown copyright. Unauthorised reproduction infringes Crown copyright and may lead to prosecution or civil proceedings. Ordnance Survey 0100031673 Date 2022



KEY :-					
shading type	meaning	relevant articles	shading type	meaning	relevant articles
	Boundary of area within which Red Route controls apply (restricted hours Monday to Saturday, 7am - 7pm)	3.1.1 3.1.2		6. Parts of red route where exemptions apply for parking vehicles which display a disabled persons badge in the relevant position.	3.2.5
	1. Parts of red route where 'no stopping' controls apply between 7am - 7pm except Sunday.	3.1.6		7. Parts of red route where exemptions apply to allow loading and unloading.	3.2.7
	2. Parts of red route where 'no stopping' controls apply at any time.	3.1.7		8. Parts of red route where exemptions apply to allow either loading and unloading or for parking vehicles which display a disabled persons badge in the relevant position.	3.2.9
	3. Parts of red route where 'Red Route Bus Clearway' controls apply.	3.1.8		9. Parts of red route where exemptions apply for parking buses.	3.2.12
	4. Parts of the red route where exemptions apply to allow parking.	3.2.1		10. Parts of red route where exemptions apply for Licensed Taxis.	3.2.14
	5. Parts of red route where exemptions apply for parking solo motor cycles.	3.2.3		11. Parts of the red route where 'Red Route Clearway' controls apply.	3.2.16
All times are inclusive					

area of:	BUS CLEARWAY
no stopping period:	AT ANY TIME
specified hours:	AT ANY TIME
maximum period:	N/A
no return interval:	N/A

- Proposed Kerb Line
- Existing kerb line
- Proposed restrictions shown highlighted blue (Drawing amendments required to reflect changes to national guidance, that do not impact upon kerbside restrictions not highlighted for clarity)

13/10/23	P01	SPRINT RR TRO CHANGES	RS	PE
11/06/24	P02	SPRINT RR TRO CHANGES	RS	AC
DATE	REV.	REVISIONS	DRN	PM

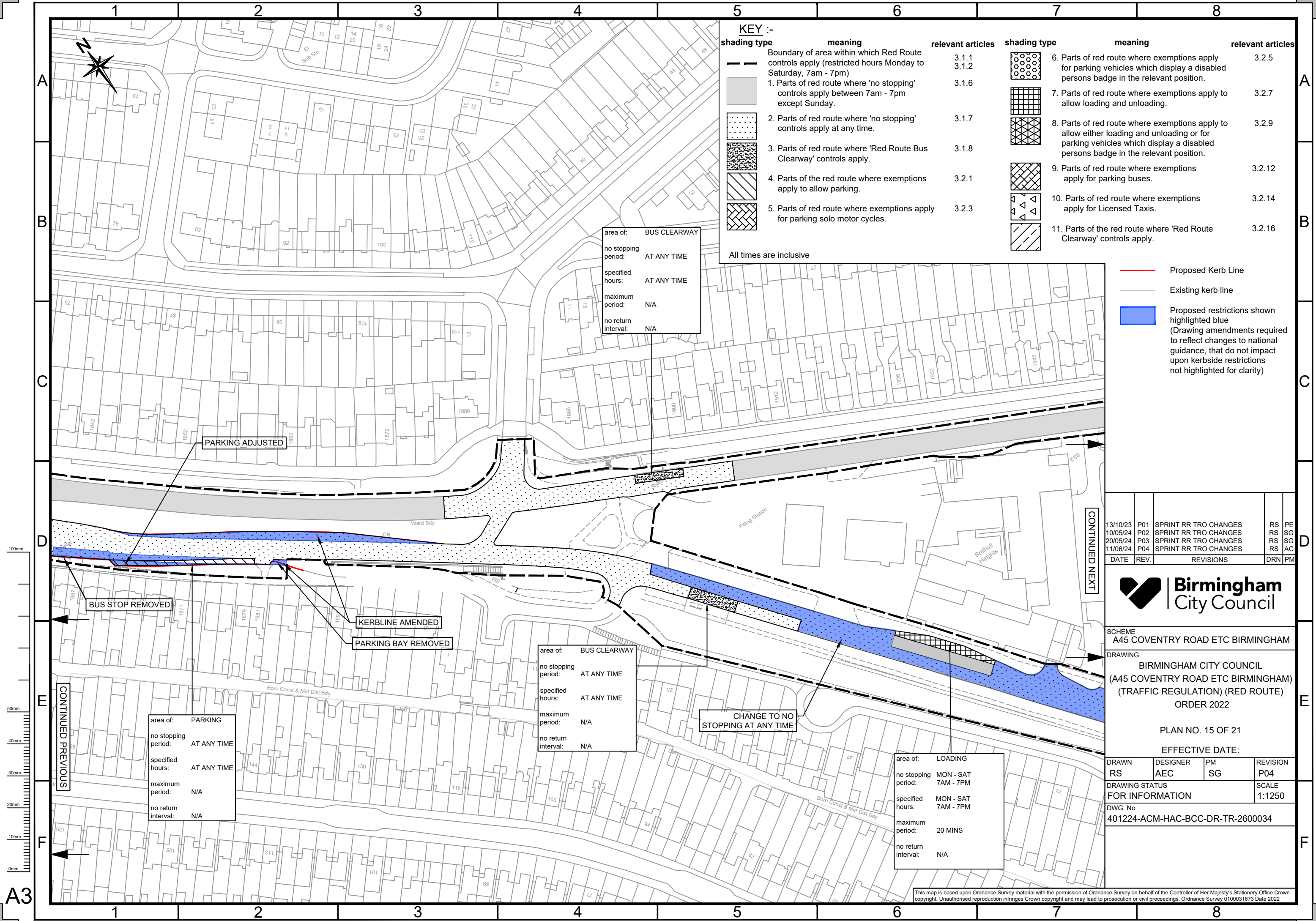


SCHEME
A45 COVENTRY ROAD ETC BIRMINGHAM

DRAWING
BIRMINGHAM CITY COUNCIL
(A45 COVENTRY ROAD ETC BIRMINGHAM)
(TRAFFIC REGULATION) (RED ROUTE)
ORDER 2022

PLAN NO. 14 OF 21			
EFFECTIVE DATE:			
DRAWN RS	DESIGNER AEC	PM PSE	REVISION P02
DRAWING STATUS FOR INFORMATION			SCALE 1:1250
DWG. No 401224-ACM-HAC-BCC-DR-TR-2600033			

This map is based upon Ordnance Survey material with the permission of Ordnance Survey on behalf of the Controller of Her Majesty's Stationery Office Crown copyright. Unauthorised reproduction infringes Crown copyright and may lead to prosecution or civil proceedings. Ordnance Survey 0100031673 Date 2022



KEY :-			
shading type	meaning	relevant articles	
	Boundary of area within which Red Route controls apply (restricted hours Monday to Saturday, 7am - 7pm)	3.1.1 3.1.2	
	1. Parts of red route where 'no stopping' controls apply between 7am - 7pm except Sunday.	3.1.6	
	2. Parts of red route where 'no stopping' controls apply at any time.	3.1.7	
	3. Parts of red route where 'Red Route Bus Clearway' controls apply.	3.1.8	
	4. Parts of the red route where exemptions apply to allow parking.	3.2.1	
	5. Parts of red route where exemptions apply for parking solo motor cycles.	3.2.3	
All times are inclusive			
shading type	meaning	relevant articles	
	6. Parts of red route where exemptions apply for parking vehicles which display a disabled persons badge in the relevant position.	3.2.5	
	7. Parts of red route where exemptions apply to allow loading and unloading.	3.2.7	
	8. Parts of red route where exemptions apply to allow either loading and unloading or for parking vehicles which display a disabled persons badge in the relevant position.	3.2.9	
	9. Parts of red route where exemptions apply for parking buses.	3.2.12	
	10. Parts of red route where exemptions apply for Licensed Taxis.	3.2.14	
	11. Parts of the red route where 'Red Route Clearway' controls apply.	3.2.16	

- Proposed Kerb Line
- Existing kerb line
- Proposed restrictions shown highlighted blue (Drawing amendments required to reflect changes to national guidance, that do not impact upon kerbside restrictions not highlighted for clarity)

13/10/23	P01	SPRINT RR TRO CHANGES	RS	PE
10/05/24	P02	SPRINT RR TRO CHANGES	RS	SG
20/05/24	P03	SPRINT RR TRO CHANGES	RS	SG
11/06/24	P04	SPRINT RR TRO CHANGES	RS	AC
DATE	REV.	REVISIONS	DRN	PM



SCHEME
A45 COVENTRY ROAD ETC BIRMINGHAM

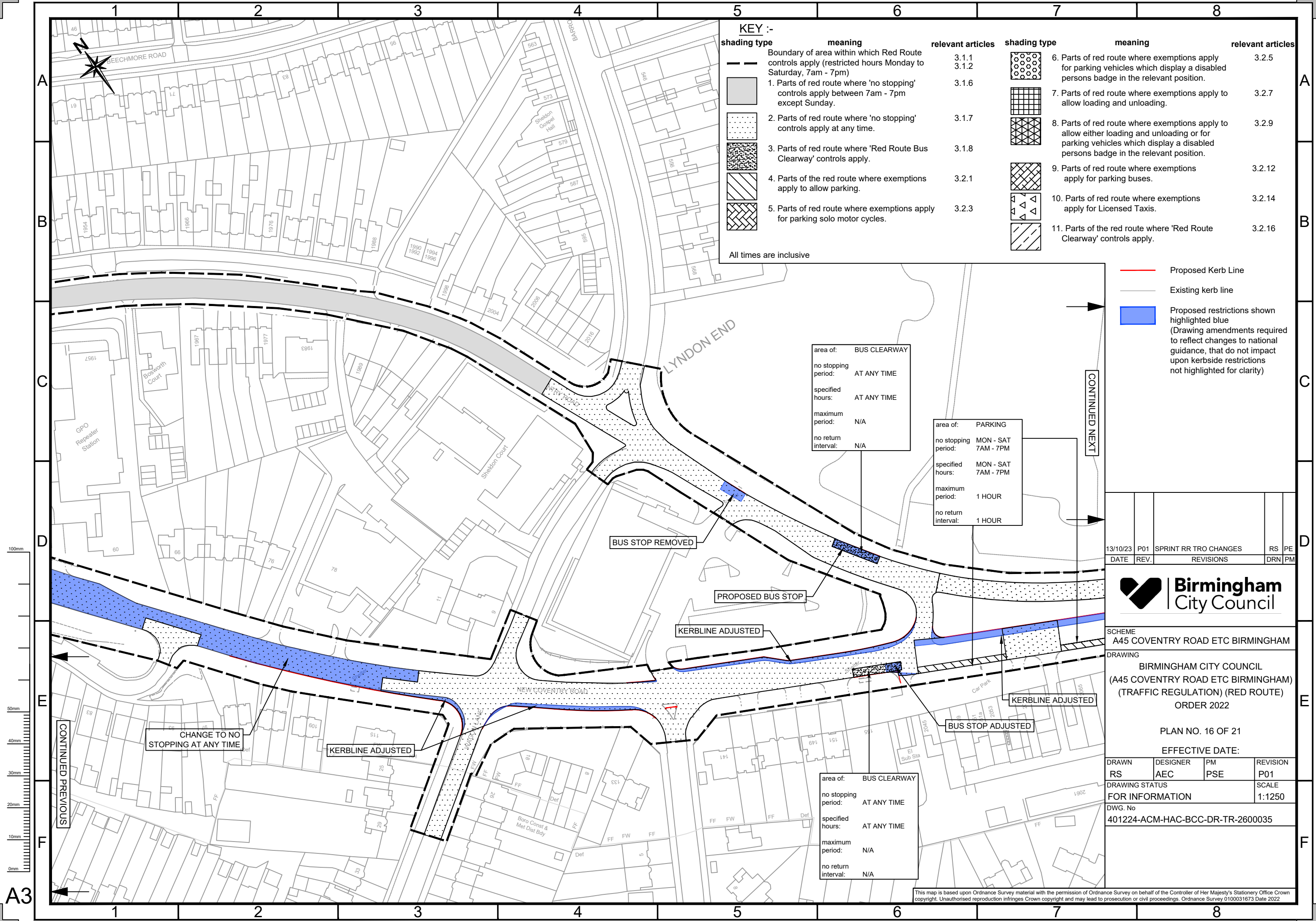
DRAWING
BIRMINGHAM CITY COUNCIL
(A45 COVENTRY ROAD ETC BIRMINGHAM)
(TRAFFIC REGULATION) (RED ROUTE)
ORDER 2022

PLAN NO. 15 OF 21

EFFECTIVE DATE:

DRAWN RS	DESIGNER AEC	PM SG	REVISION P04
DRAWING STATUS FOR INFORMATION			SCALE 1:1250
DWG. No 401224-ACM-HAC-BCC-DR-TR-2600034			

This map is based upon Ordnance Survey material with the permission of Ordnance Survey on behalf of the Controller of Her Majesty's Stationary Office Crown copyright. Unauthorised reproduction infringes Crown copyright and may lead to prosecution or civil proceedings. Ordnance Survey 0100031673 Date 2022



KEY :-			
shading type	meaning	relevant articles	
	Boundary of area within which Red Route controls apply (restricted hours Monday to Saturday, 7am - 7pm)	3.1.1 3.1.2	
	1. Parts of red route where 'no stopping' controls apply between 7am - 7pm except Sunday.	3.1.6	
	2. Parts of red route where 'no stopping' controls apply at any time.	3.1.7	
	3. Parts of red route where 'Red Route Bus Clearway' controls apply.	3.1.8	
	4. Parts of the red route where exemptions apply to allow parking.	3.2.1	
	5. Parts of red route where exemptions apply for parking solo motor cycles.	3.2.3	
All times are inclusive			
shading type	meaning	relevant articles	
	6. Parts of red route where exemptions apply for parking vehicles which display a disabled persons badge in the relevant position.	3.2.5	
	7. Parts of red route where exemptions apply to allow loading and unloading.	3.2.7	
	8. Parts of red route where exemptions apply to allow either loading and unloading or for parking vehicles which display a disabled persons badge in the relevant position.	3.2.9	
	9. Parts of red route where exemptions apply for parking buses.	3.2.12	
	10. Parts of red route where exemptions apply for Licensed Taxis.	3.2.14	
	11. Parts of the red route where 'Red Route Clearway' controls apply.	3.2.16	

- Proposed Kerb Line
- Existing kerb line
- Proposed restrictions shown highlighted blue (Drawing amendments required to reflect changes to national guidance, that do not impact upon kerbside restrictions not highlighted for clarity)

area of: BUS CLEARWAY
no stopping period: AT ANY TIME
specified hours: AT ANY TIME
maximum period: N/A
no return interval: N/A

area of: PARKING
no stopping period: MON - SAT 7AM - 7PM
specified hours: MON - SAT 7AM - 7PM
maximum period: 1 HOUR
no return interval: 1 HOUR

13/10/23	P01	SPRINT RR TRO CHANGES	RS	PE
DATE	REV.	REVISIONS	DRN	PM



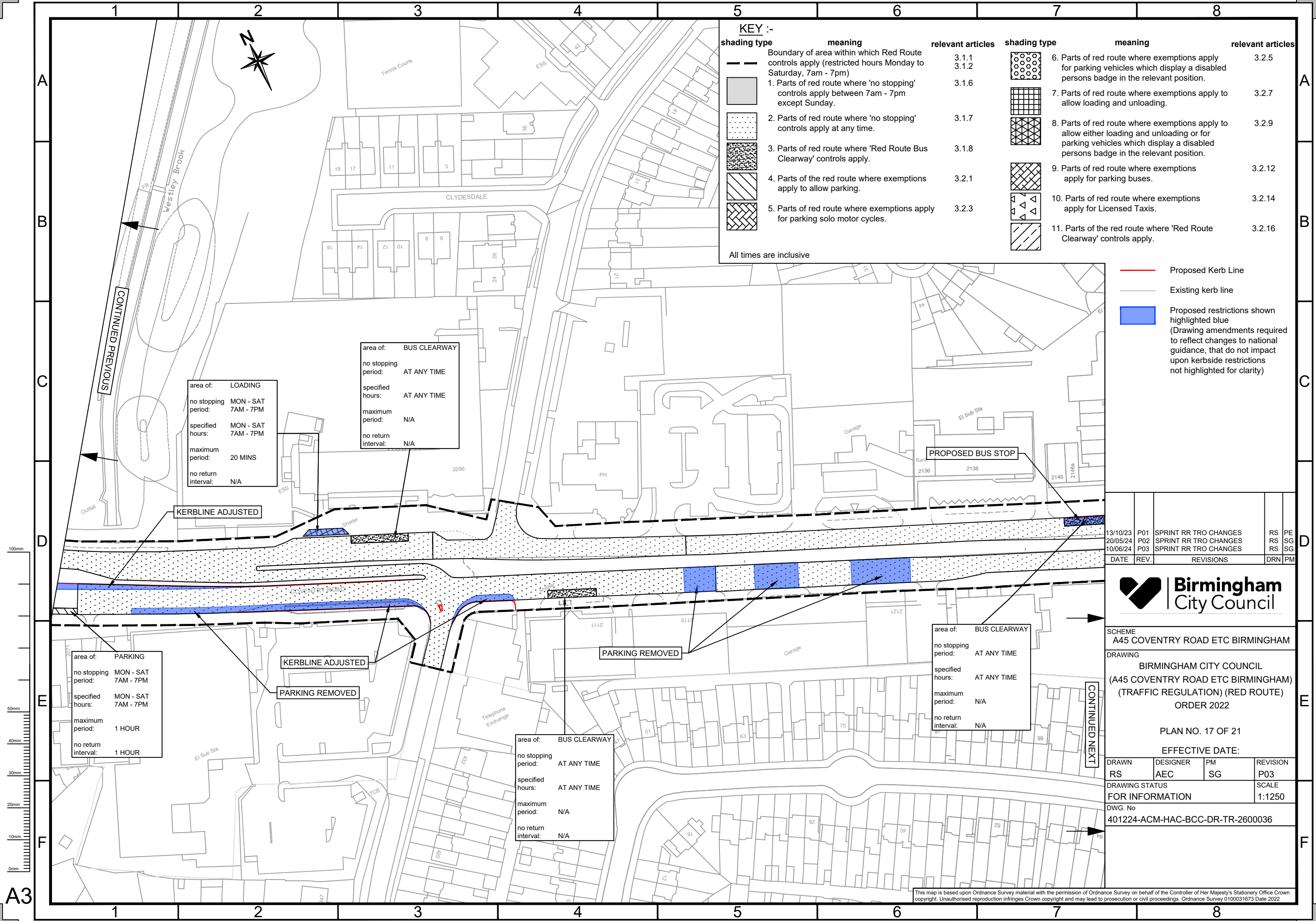
SCHEME
A45 COVENTRY ROAD ETC BIRMINGHAM

DRAWING
BIRMINGHAM CITY COUNCIL
(A45 COVENTRY ROAD ETC BIRMINGHAM)
(TRAFFIC REGULATION) (RED ROUTE)
ORDER 2022













PLAN NO. 16 OF 21

EFFECTIVE DATE:

DRAWN RS	DESIGNER AEC	PM PSE	REVISION P01
DRAWING STATUS FOR INFORMATION			SCALE 1:1250
DWG. No 401224-ACM-HAC-BCC-DR-TR-2600035			

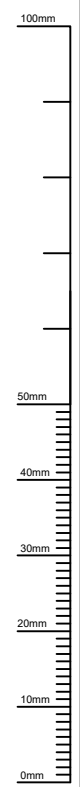


KEY :-

shading type	meaning	relevant articles	shading type	meaning	relevant articles
	Boundary of area within which Red Route controls apply (restricted hours Monday to Saturday, 7am - 7pm)	3.1.1 3.1.2		6. Parts of red route where exemptions apply for parking vehicles which display a disabled persons badge in the relevant position.	3.2.5
	1. Parts of red route where 'no stopping' controls apply between 7am - 7pm except Sunday.	3.1.6		7. Parts of red route where exemptions apply to allow loading and unloading.	3.2.7
	2. Parts of red route where 'no stopping' controls apply at any time.	3.1.7		8. Parts of red route where exemptions apply to allow either loading and unloading or for parking vehicles which display a disabled persons badge in the relevant position.	3.2.9
	3. Parts of red route where 'Red Route Bus Clearway' controls apply.	3.1.8		9. Parts of red route where exemptions apply for parking buses.	3.2.12
	4. Parts of the red route where exemptions apply to allow parking.	3.2.1		10. Parts of red route where exemptions apply for Licensed Taxis.	3.2.14
	5. Parts of red route where exemptions apply for parking solo motor cycles.	3.2.3		11. Parts of the red route where 'Red Route Clearway' controls apply.	3.2.16

All times are inclusive

	Proposed Kerb Line
	Existing kerb line
	Proposed restrictions shown highlighted blue (Drawing amendments required to reflect changes to national guidance, that do not impact upon kerbside restrictions not highlighted for clarity)



13/10/23	P01	SPRINT RR TRO CHANGES	RS	PE
20/05/24	P02	SPRINT RR TRO CHANGES	RS	SG
10/06/24	P03	SPRINT RR TRO CHANGES	RS	SG
DATE	REV.	REVISIONS	DRN	PM



SCHEME
A45 COVENTRY ROAD ETC BIRMINGHAM

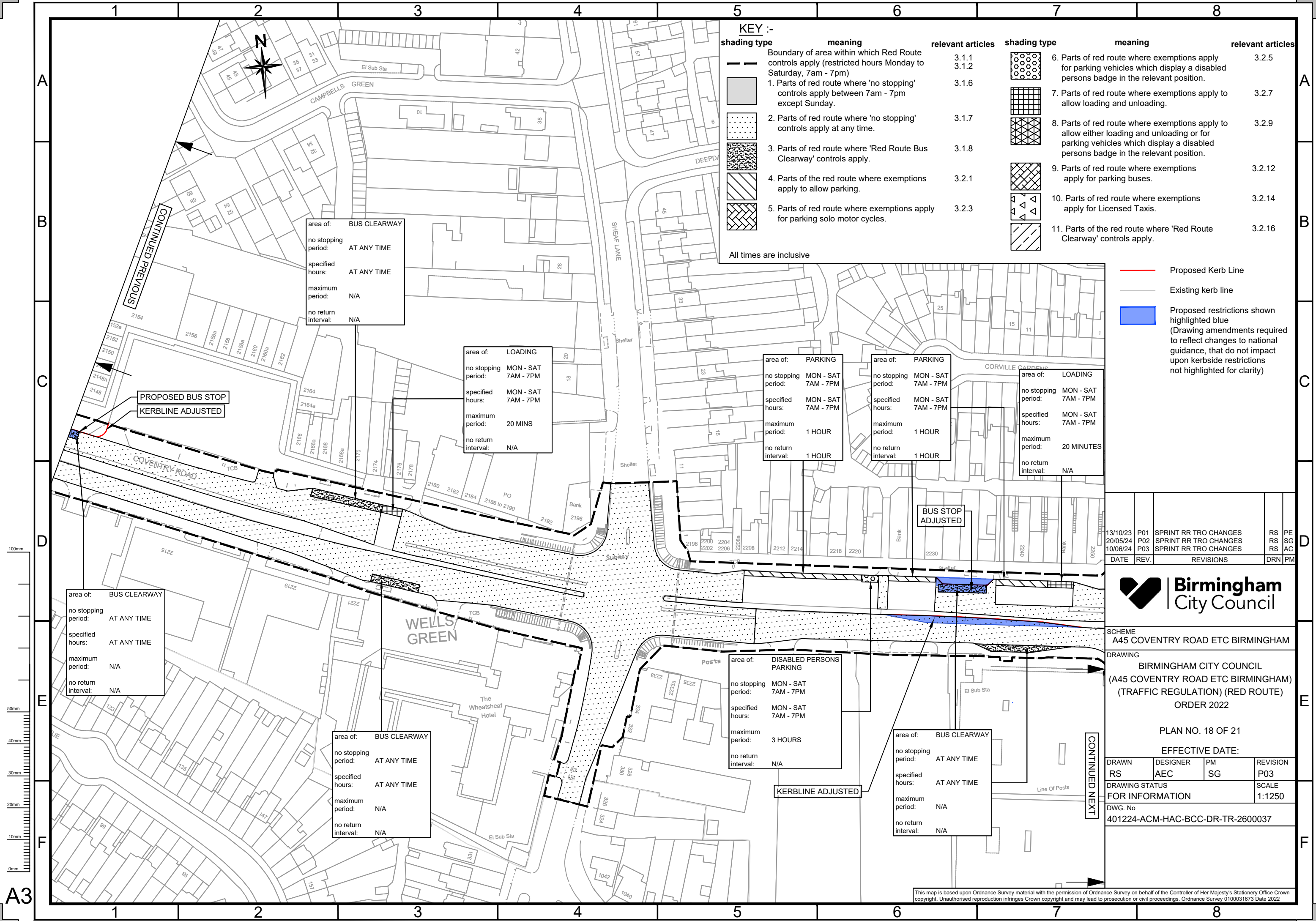
DRAWING
BIRMINGHAM CITY COUNCIL
(A45 COVENTRY ROAD ETC BIRMINGHAM)
(TRAFFIC REGULATION) (RED ROUTE)
ORDER 2022

PLAN NO. 17 OF 21













EFFECTIVE DATE:

DRAWN RS	DESIGNER AEC	PM SG	REVISION P03
DRAWING STATUS FOR INFORMATION			SCALE 1:1250
DWG. No 401224-ACM-HAC-BCC-DR-TR-2600036			

This map is based upon Ordnance Survey material with the permission of Ordnance Survey on behalf of the Controller of Her Majesty's Stationary Office Crown copyright. Unauthorised reproduction infringes Crown copyright and may lead to prosecution or civil proceedings. Ordnance Survey 0100031673 Date 2022



KEY :-

shading type	meaning	relevant articles	shading type	meaning	relevant articles
	Boundary of area within which Red Route controls apply (restricted hours Monday to Saturday, 7am - 7pm)	3.1.1 3.1.2		6. Parts of red route where exemptions apply for parking vehicles which display a disabled persons badge in the relevant position.	3.2.5
	1. Parts of red route where 'no stopping' controls apply between 7am - 7pm except Sunday.	3.1.6		7. Parts of red route where exemptions apply to allow loading and unloading.	3.2.7
	2. Parts of red route where 'no stopping' controls apply at any time.	3.1.7		8. Parts of red route where exemptions apply to allow either loading and unloading or for parking vehicles which display a disabled persons badge in the relevant position.	3.2.9
	3. Parts of red route where 'Red Route Bus Clearway' controls apply.	3.1.8		9. Parts of red route where exemptions apply for parking buses.	3.2.12
	4. Parts of the red route where exemptions apply to allow parking.	3.2.1		10. Parts of red route where exemptions apply for Licensed Taxis.	3.2.14
	5. Parts of red route where exemptions apply for parking solo motor cycles.	3.2.3		11. Parts of the red route where 'Red Route Clearway' controls apply.	3.2.16

All times are inclusive

All times are inclusive

- Proposed Kerb Line
- Existing kerb line
- Proposed restrictions shown highlighted blue (Drawing amendments required to reflect changes to national guidance, that do not impact upon kerbside restrictions not highlighted for clarity)

DATE	REV.	REVISIONS	DRN	PM
13/10/23	P01	SPRINT RR TRO CHANGES	RS	PE
20/05/24	P02	SPRINT RR TRO CHANGES	RS	SG
10/06/24	P03	SPRINT RR TRO CHANGES	RS	AC



SCHEME
A45 COVENTRY ROAD ETC BIRMINGHAM

DRAWING
BIRMINGHAM CITY COUNCIL
(A45 COVENTRY ROAD ETC BIRMINGHAM)
(TRAFFIC REGULATION) (RED ROUTE)
ORDER 2022

PLAN NO. 18 OF 21

EFFECTIVE DATE:

DRAWN	DESIGNER	PM	REVISION
RS	AEC	SG	P03
DRAWING STATUS			SCALE
FOR INFORMATION			1:1250
DWG. No 401224-ACM-HAC-BCC-DR-TR-2600037			

This map is based upon Ordnance Survey material with the permission of Ordnance Survey on behalf of the Controller of Her Majesty's Stationery Office Crown copyright. Unauthorised reproduction infringes Crown copyright and may lead to prosecution or civil proceedings. Ordnance Survey 0100031673 Date 2022