









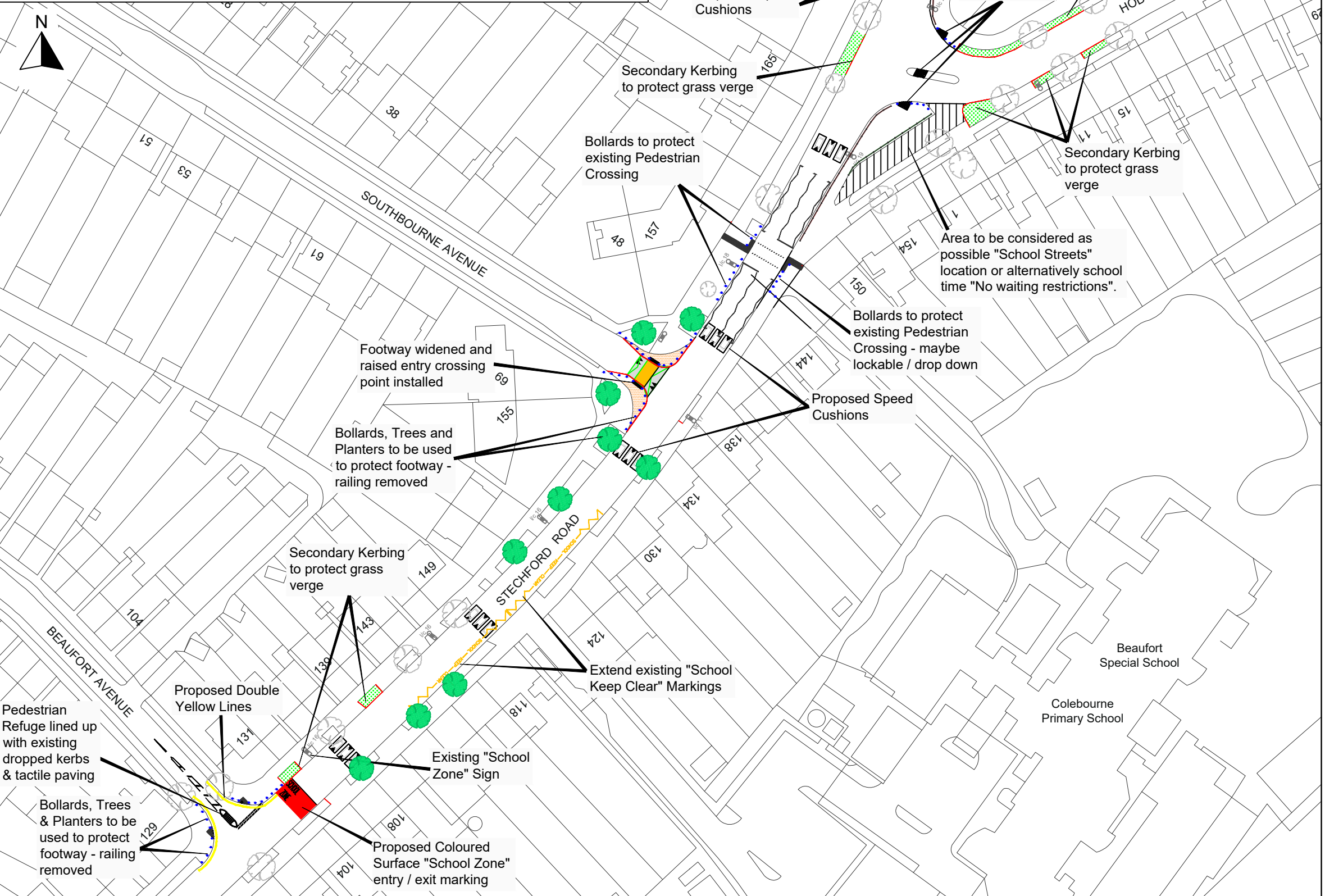


KEY

-  Existing highway tree
-  Proposed highway tree - Species to be suited to environment and available coverage.
-  New concrete kerb (HB2) 125mm kerb face.
-  Grass verge to be re-profiled & re-seeded.
-  Bollards - To prevent footway parking (Type of bollards used to be agreed).
-  Footway widened to reduce turning radii. - The area could be enhanced with trees, benches, or planters.
-  Raised Entry / Crossing point - Colour to define school zone are to be confirmed.
-  Tactile Paving
-  Coloured Surface to define school zone - colour / pattern to be confirmed.
-  Proposed Location of Speed Cushions - approx 40 - 50m spacing.



NOTES

This map is based on Ordnance Survey material with the permission of Ordnance Survey on behalf of the Controller of Her Majesty's Stationary Office © Crown copyright. Unauthorised reproduction infringes Crown copyright and may lead to prosecution or civil proceeding. Birmingham City Council AC000819638 2025.

DRAFT

DATE	REV	REVISIONS	ENG.



Birmingham City Council

PHIL EDWARDS
DIRECTOR,
INFRASTRUCTURE & SUSTAINABILITY,
BIRMINGHAM CITY COUNCIL
PO BOX 14439
BIRMINGHAM, B2 2JE

SCHEME

SAFER SCHOOLS
JOURNEYS PROGRAMME

DRAWING

COLEBOURNE SCHOOL
STECHFORD ROAD
BROMFORD & HODGE HILL

SCALE 1:1000	DRAWN GSD
DATE Jun '26	ENG. GSD
FILE LOCATION L:\ms\Garry/...	SHEET SIZE A3
DRAWING NO L00421-SSJ26-11-001	SHEET REV.