

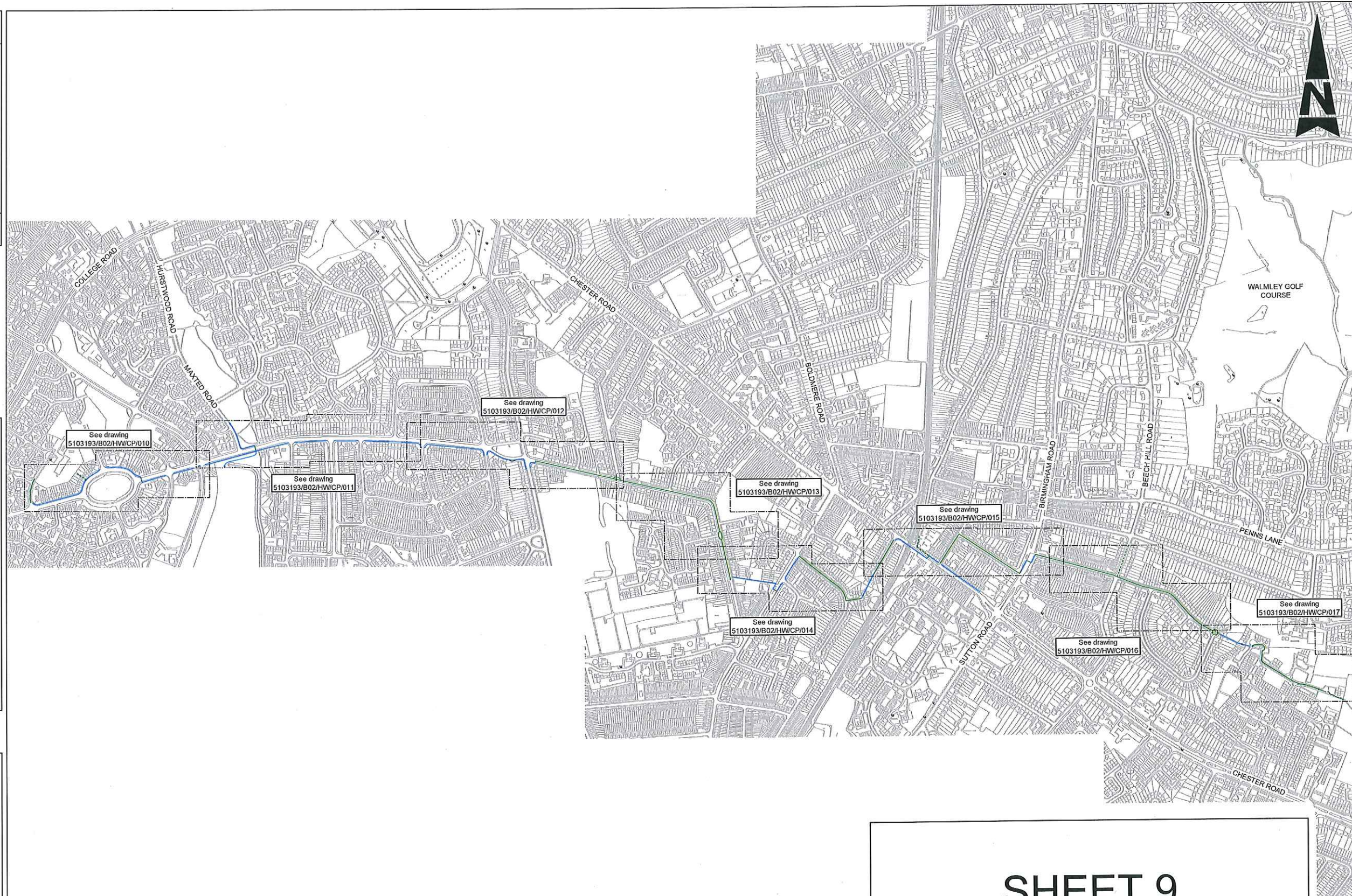
Rev C
 Drawing Number 5103193/B02/HW/CP/009
 Status P

DO NOT SCALE



A3

File: 5103193_B02_HW_CP_009-017_REV_B.dwg
 Date: Oct 16, 2013 - 12:14pm
 Plotted by: sgm4633



ATKINSTM

KEY:

- PROPOSED ON ROAD ADVISORY NON MARKED CYCLE ROUTE
- PROPOSED FOOTWAY SHARED USE CYCLE ROUTE

SAFETY, HEALTH AND ENVIRONMENTAL INFORMATION

IN ADDITION TO THE HAZARDS/RISKS NORMALLY ASSOCIATED WITH THE TYPES OF WORK DETAILED ON THIS DRAWING, NOTE THE FOLLOWING SIGNIFICANT RESIDUAL RISKS

CONSTRUCTION
 REFER TO DRA

MAINTENANCE/CLEANING
 REFER TO DRA

USE
 NONE

DECOMMISSIONING/DEMOLITION
 NONE

Stat	Purpose of Issue	Date	Auth
P	FOR INFORMATION	15/10/13	AW
P	FOR INFORMATION	14/10/13	AW
P	FOR INFORMATION	09/10/13	AW

Rev	Description	By	Date	Chk'd	Auth
C	REVISED FOLLOWING CLIENT COMMENTS	RD	15/10/13	IL	AW
B	REVISED FOLLOWING CLIENT COMMENTS	PW	14/10/13	IL	AW
A	FIRST ISSUE	PW	09/10/13	IL	AW

Atkins Limited ©
 Consulting Engineers,
 The AXIS
 10 Holliday Street
 Birmingham, West Midlands B1 1TF
 Tel: (0121) 483 5000
 Fax: (0121) 483 5252
 www.atkinsglobal.com

Client **Birmingham City Council**
 CHRIS TUNSTALL
 DIRECTOR SUSTAINABILITY, TRANSPORTATION
 AND PARTNERSHIPS
 1 LANCASTER CIRCUS
 BIRMINGHAM B4 7DQ

Project **BIKE NORTH BIRMINGHAM
 MAGENTA ROUTE
 SCHEME OVERVIEW PLAN**

Title **GENERAL ARRANGEMENT
 SHEET 1 OF 9**

Sheet Size	Original Scale	Designed/Drawn	Checked	Authorized
A3	NTS	PW	IL	AW
Status	Drawing Number	Date	Date	Date
P	5103193/B02/HW/CP/009	08/10/13	08/10/13	09/10/13
Rev				

SHEET 9

SHOULD YOU REQUIRE ANY ADDITIONAL PLANS, PLEASE CONTACT THE PROJECT ENGINEER IAN LEWIS BY PHONE ON 0121 483 6177 OR BY EMAIL AT bikenorthbirmingham@birmingham.gov.uk ALTERNATIVELY THEY ARE AVAILABLE TO DOWNLOAD FROM THE BIKE NORTH BIRMINGHAM WEBSITE www.bikenorthbirmingham.org.uk/bike-routes/new-route-consultation



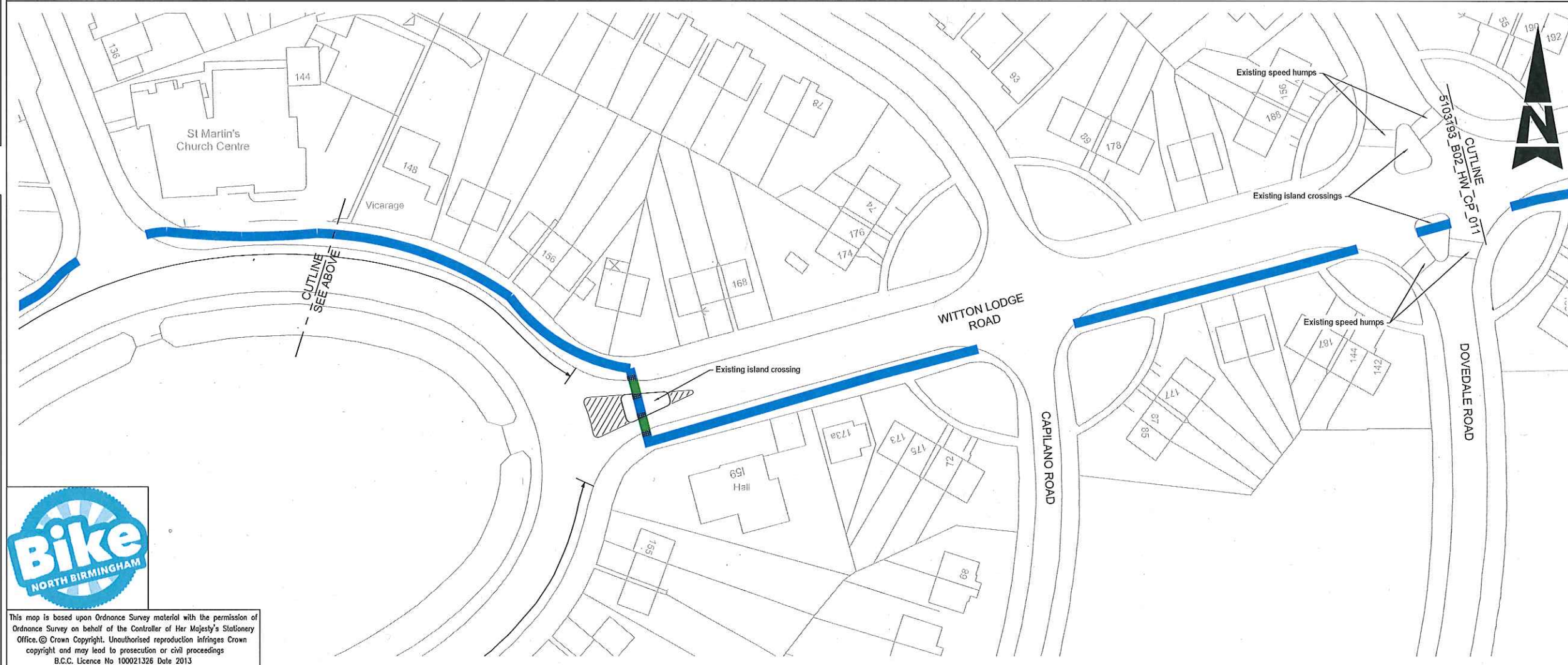
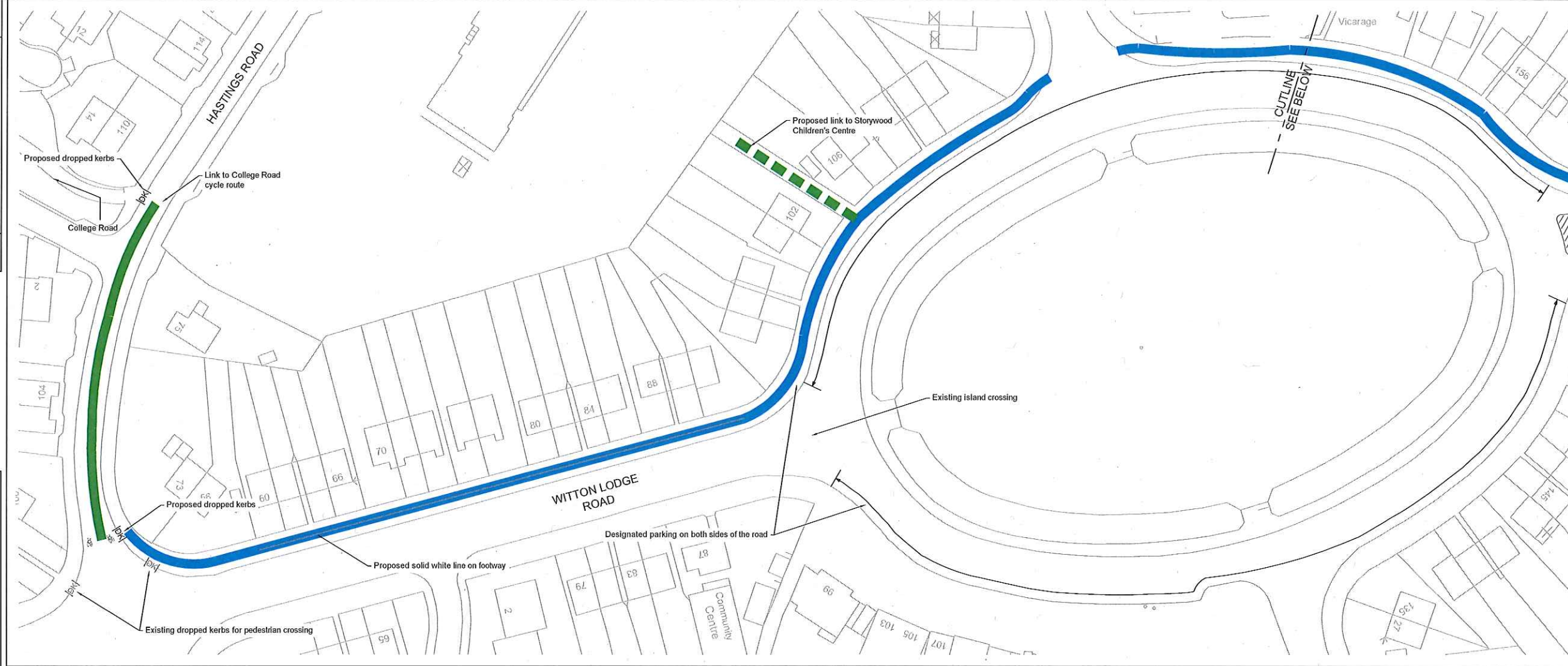
This map is based upon Ordnance Survey material with the permission of Ordnance Survey on behalf of the Controller of Her Majesty's Stationery Office. © Crown Copyright. Unauthorised reproduction infringes Crown copyright and may lead to prosecution or civil proceedings
 B.C.C. Licence No 100021326 Date 2013

Rev C
 Drawing Number 5103193/B02/HW/CP/010
 Status P

DO NOT SCALE

A3
 50
 10
 0

File: 5103193_B02_HW_CP_009-017 REV B.dwg
 Date: Oct 16, 2013 - 12:15pm
 Plotted by: seym4633



ATKINS

KEY:
 PROPOSED ON ROAD ADVISORY NON MARKED CYCLE ROUTE
 PROPOSED FOOTWAY SHARED USE CYCLE ROUTE

SHEET 10

SAFETY, HEALTH AND ENVIRONMENTAL INFORMATION

IN ADDITION TO THE HAZARDS/RISKS NORMALLY ASSOCIATED WITH THE TYPES OF WORK DETAILED ON THIS DRAWING, NOTE THE FOLLOWING SIGNIFICANT RESIDUAL RISKS

CONSTRUCTION	REFER TO DRA
MAINTENANCE/CLEANING	REFER TO DRA
USE	NONE
DECOMMISSIONING/DEMOLITION	NONE

Rev	Description	By	Date	Chk'd	Auth
P	FOR INFORMATION		15/10/13	AW	
P	FOR INFORMATION		14/10/13	AW	
P	FOR INFORMATION		09/10/13	AW	

Atkins Limited
 Consulting Engineers,
 The AXIS
 10 Holiday Street
 Birmingham, West Midlands
 B1 1TF
 Tel: (0121) 483 5000
 Fax: (0121) 483 5252
 www.atkinsglobal.com

Client **Birmingham City Council**
 CHRIS TUNSTALL
 DIRECTOR SUSTAINABILITY, TRANSPORTATION
 AND PARTNERSHIPS
 1 LANCASTER CIRCUS
 BIRMINGHAM B4 7DQ

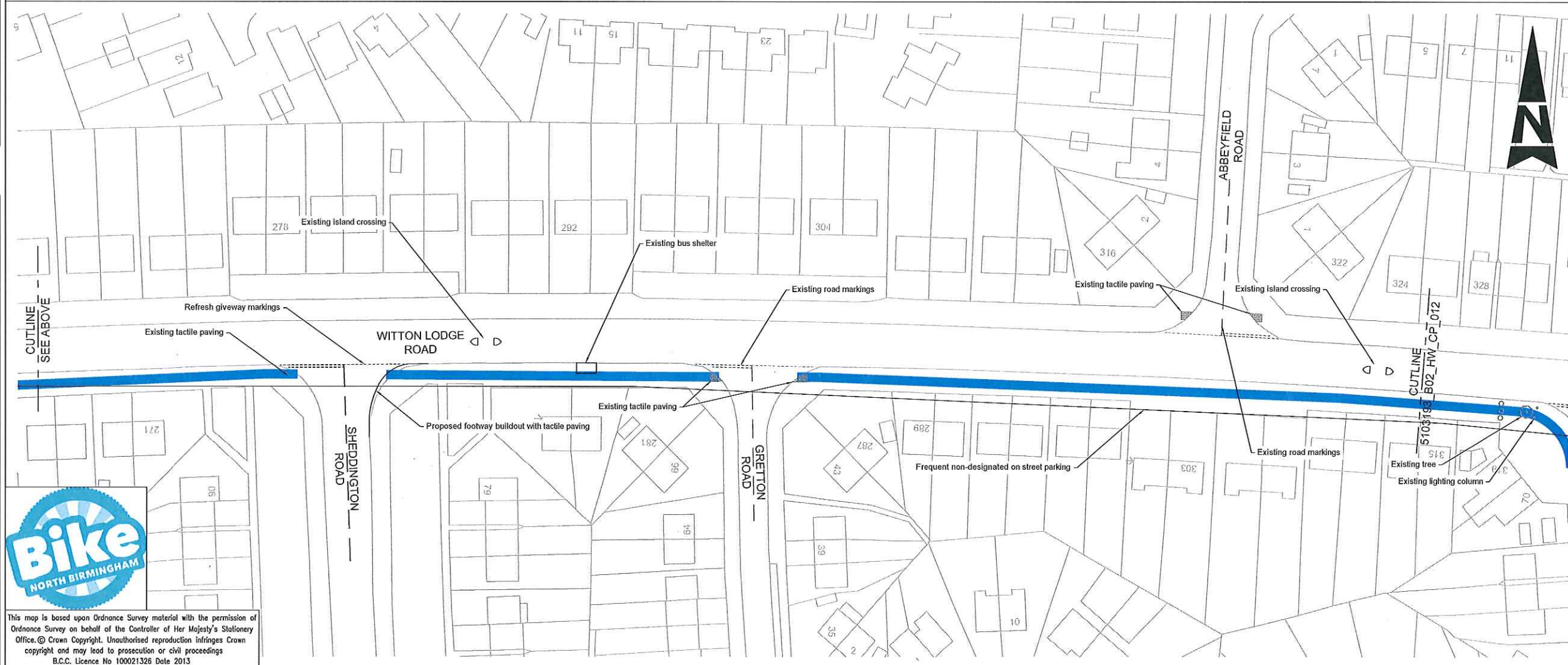
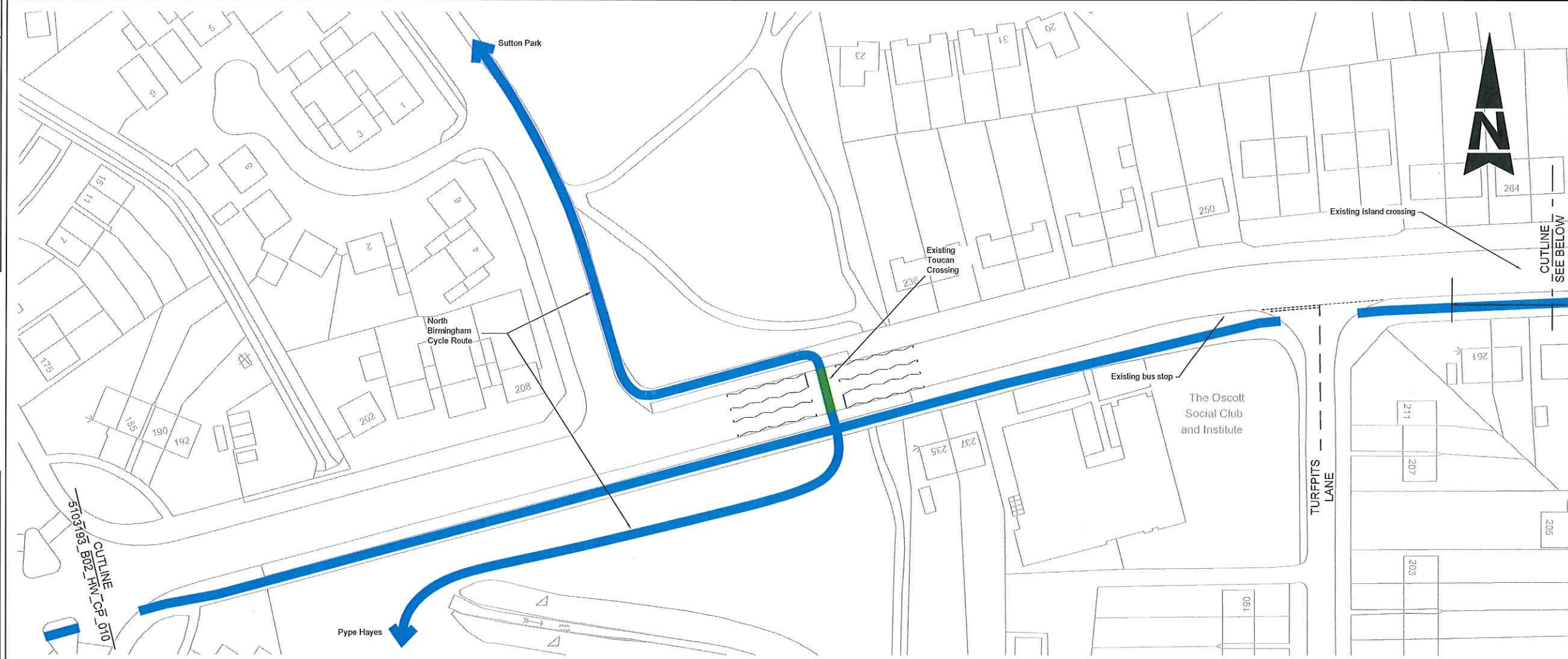
Project **BIKE NORTH BIRMINGHAM
 MAGENTA ROUTE
 SCHEME OVERVIEW PLAN**

Title **GENERAL ARRANGEMENT
 SHEET 2 OF 9**

Sheet Size	Original Scale	Designed/Drawn	Checked	Authorised
A3	1:1000	PW	IL	AW
Status	Drawing Number	Date	Date	Date
P	5103193/B02/HW/CP/010	08/10/13	08/10/13	09/10/13

This map is based upon Ordnance Survey material with the permission of Ordnance Survey on behalf of the Controller of Her Majesty's Stationery Office. © Crown Copyright. Unauthorised reproduction infringes Crown copyright and may lead to prosecution or civil proceedings
 B.C.C. Licence No 100021326 Date 2013





KEY:

- PROPOSED ON ROAD ADVISORY NON MARKED CYCLE ROUTE
- PROPOSED FOOTWAY SHARED USE CYCLE ROUTE

SHEET 11

SAFETY, HEALTH AND ENVIRONMENTAL INFORMATION

IN ADDITION TO THE HAZARDS/RISKS NORMALLY ASSOCIATED WITH THE TYPES OF WORK DETAILED ON THIS DRAWING, NOTE THE FOLLOWING SIGNIFICANT RESIDUAL RISKS

CONSTRUCTION	REFER TO DRA
MAINTENANCE/CLEANING	REFER TO DRA
USE	NONE
DECOMMISSIONING/DEMOLITION	NONE

Rev	Description	By	Date	Chk'd	Auth
P	FOR INFORMATION		15/10/13	IL	AW
P	FOR INFORMATION		14/10/13	IL	AW
P	FOR INFORMATION		09/10/13	IL	AW

Rev	Description	By	Date	Chk'd	Auth
C	REVISED FOLLOWING CLIENTS COMMENTS	RD	15/10/13	IL	AW
B	REVISED FOLLOWING CLIENT COMMENTS	PW	14/10/13	IL	AW
A	FIRST ISSUE	PW	09/10/13	IL	AW

Atkins Limited
 Consulting Engineers,
 The AXIS
 10 Holliday Street
 Birmingham, West Midlands B1 1TF
 Tel: (0121) 483 5000
 Fax: (0121) 483 5252
 www.atkinsglobal.com

Client **Birmingham City Council**
 CHRIS TUNSTALL
 DIRECTOR SUSTAINABILITY, TRANSPORTATION
 AND PARTNERSHIPS
 1 LANCASTER CIRCUS
 BIRMINGHAM B4 7DQ

Project **BIKE NORTH BIRMINGHAM
 MAGENTA ROUTE
 SCHEME OVERVIEW PLAN**

Title **GENERAL ARRANGEMENT
 SHEET 3 OF 9**

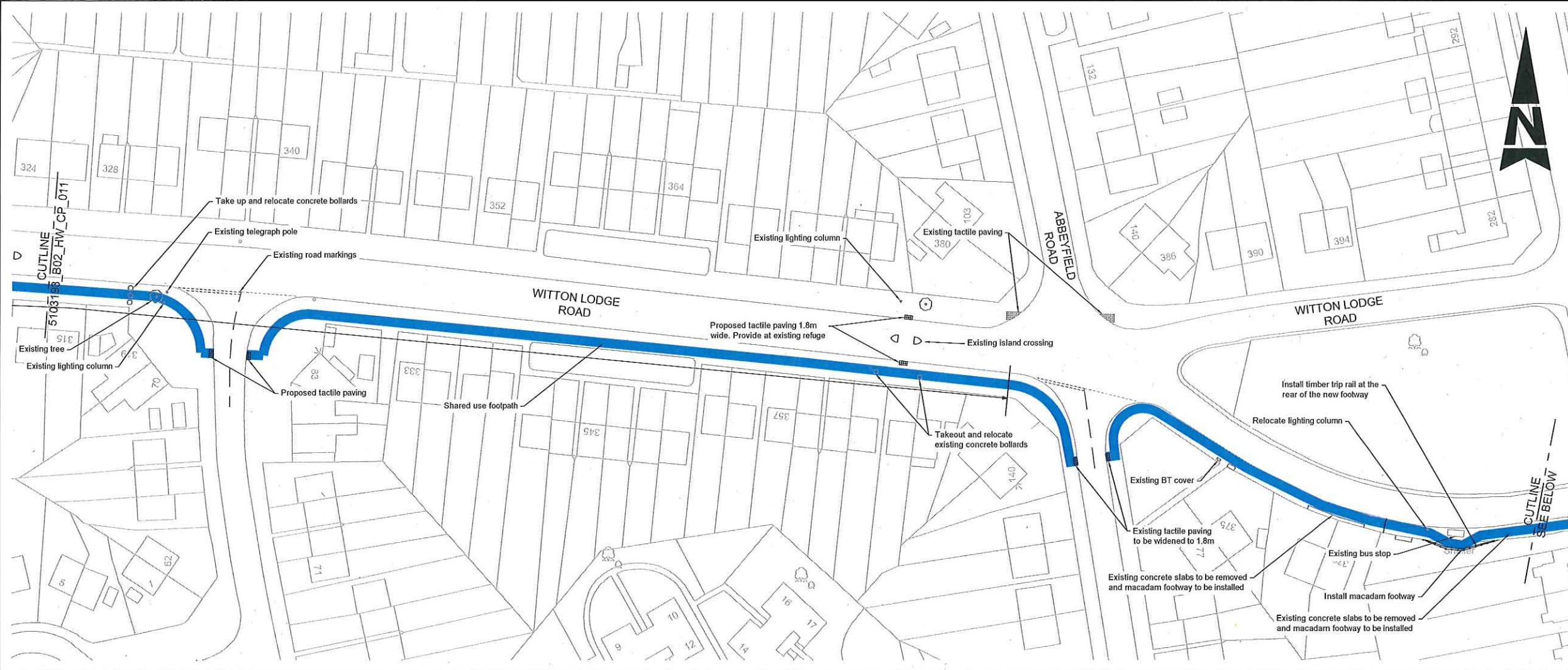
Sheet Size	Original Scale	Designed/Drawn	Checked	Authorised
A3	1:1000	PW	IL	AW
Status	Drawing Number	Date	Date	Date
P	5103193/B02/HW/CP/011	08/10/13	08/10/13	09/10/13



This map is based upon Ordnance Survey material with the permission of Ordnance Survey on behalf of the Controller of Her Majesty's Stationery Office. © Crown Copyright. Unauthorised reproduction infringes Crown copyright and may lead to prosecution or civil proceedings
 B.C.C. Licence No 100021326 Date 2013

DO NOT SCALE

A3
 0 10 50



This map is based upon Ordnance Survey material with the permission of Ordnance Survey on behalf of the Controller of Her Majesty's Stationery Office. © Crown Copyright. Unauthorised reproduction infringes Crown copyright and may lead to prosecution or civil proceedings B.C.C. Licence No 100021326 Date 2013

KEY:
 PROPOSED ON ROAD ADVISORY NON MARKED CYCLE ROUTE
 PROPOSED FOOTWAY SHARED USE CYCLE ROUTE

SHEET 12

SAFETY, HEALTH AND ENVIRONMENTAL INFORMATION

IN ADDITION TO THE HAZARDS/RISKS NORMALLY ASSOCIATED WITH THE TYPES OF WORK DETAILED ON THIS DRAWING, NOTE THE FOLLOWING SIGNIFICANT RESIDUAL RISKS

CONSTRUCTION	MAINTENANCE/CLEANING	USE	NONE	DECOMMISSIONING/DEMOLITION	NONE
REFER TO DRA	REFER TO DRA	USE	NONE	DECOMMISSIONING/DEMOLITION	NONE

Rev	Description	By	Date	Chk'd	Auth
P	FOR INFORMATION		15/10/13	AW	
P	FOR INFORMATION		14/10/13	AW	
P	FOR INFORMATION		09/10/13	AW	
Stat	Purpose of Issue		Date		Auth

Atkins Limited
 Consulting Engineers,
 The AXIS
 10 Holliday Street
 Birmingham, West Midlands
 B1 1TF
 Tel: (0121) 483 5000
 Fax: (0121) 483 5252
 www.atkinsglobal.com

Client **Birmingham City Council**
 CHRIS TUNSTALL
 DIRECTOR SUSTAINABILITY, TRANSPORTATION
 AND PARTNERSHIPS
 1 LANCASTER CIRCUS
 BIRMINGHAM B4 7DQ

Project **BIKE NORTH BIRMINGHAM
 MAGENTA ROUTE
 SCHEME OVERVIEW PLAN**

Title **GENERAL ARRANGEMENT
 SHEET 4 OF 9**

Sheet Size	Original Scale	Designed/Drawn	Checked	Authorised
A3	1:1000	PW Date 08/10/13	IL Date 08/10/13	AW Date 09/10/13
Status	Drawing Number	Rev		
P	5103193/B02/HW/CP/012	C		

DO NOT SCALE

A3
 0 10 50



KEY:
 PROPOSED ON ROAD ADVISORY NON MARKED CYCLE ROUTE
 PROPOSED FOOTWAY SHARED USE CYCLE ROUTE

SHEET 13

SAFETY, HEALTH AND ENVIRONMENTAL INFORMATION

IN ADDITION TO THE HAZARDS/RISKS NORMALLY ASSOCIATED WITH THE TYPES OF WORK DETAILED ON THIS DRAWING, NOTE THE FOLLOWING SIGNIFICANT RESIDUAL RISKS

CONSTRUCTION	MAINTENANCE/CLEANING	USE	NONE	DECOMMISSIONING/DEMOLITION	NONE
REFER TO DRA	REFER TO DRA	NONE			

Rev	Description	By	Date	Chk'd	Auth
P	FOR INFORMATION		15/10/13	IL	AW
P	FOR INFORMATION		14/10/13	IL	AW
P	FOR INFORMATION		09/10/13	IL	AW

Rev	Description	By	Date	Chk'd	Auth
C	REVISED FOLLOWING CLIENT COMMENTS	RD	15/10/13	IL	AW
B	REVISED FOLLOWING CLIENT COMMENTS	PW	14/10/13	IL	AW
A	FIRST ISSUE	PW	09/10/13	IL	AW

Atkins Limited
 Consulting Engineers,
 The AXIS
 10 Holliday Street
 Birmingham, West Midlands B1 1TF
 Tel: (0121) 483 5000
 Fax: (0121) 483 5252
 www.atkinsglobal.com

Birmingham City Council
 CHRIS TUNSTALL
 DIRECTOR SUSTAINABILITY, TRANSPORTATION
 AND PARTNERSHIPS
 1 LANCASTER CIRCUS
 BIRMINGHAM B4 7DQ

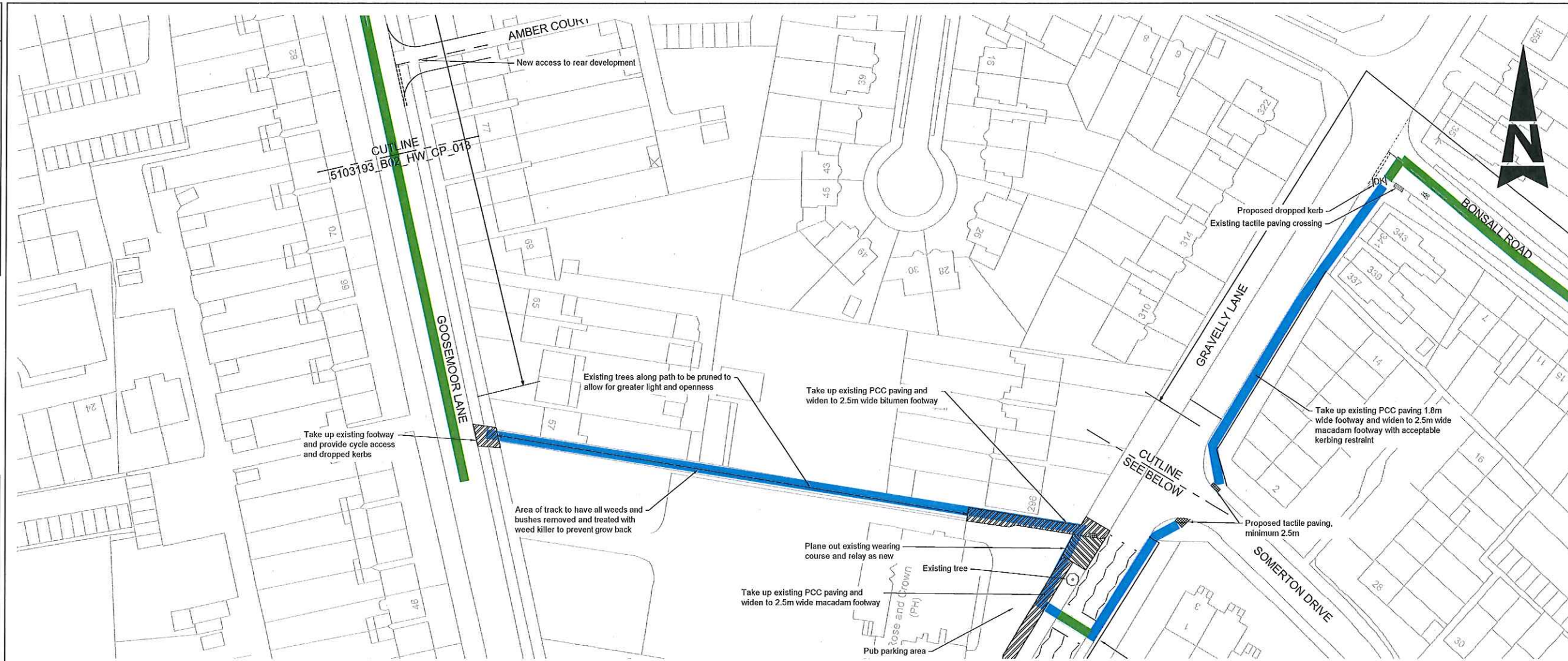
Project
 BIKE NORTH BIRMINGHAM
 MAGENTA ROUTE
 SCHEME OVERVIEW PLAN

Title
 GENERAL ARRANGEMENT
 SHEET 5 OF 9

Sheet Size	Original Scale	Designed/Drawn	Checked	Authorised
A3	1:1000	PW	IL	AW
Status	Drawing Number	Date	Date	Date
P	5103193/B02/HW/CP/013	08/10/13	08/10/13	09/10/13

This map is based upon Ordnance Survey material with the permission of Ordnance Survey on behalf of the Controller of Her Majesty's Stationery Office. © Crown Copyright. Unauthorised reproduction infringes Crown copyright and may lead to prosecution or civil proceedings. B.C.C. Licence No 100021326 Date 2013

Rev C
 Drawing Number 5103193/B02/HW/CP/014
 Status P
 DO NOT SCALE
 A3
 50
 10
 0
 5103193_B02_HW_CP_017_REV_B.dwg
 Date: Oct 16, 2013 - 12:27pm
 Plotted by: seym633



ATKINS

KEY:
 PROPOSED ON ROAD ADVISORY NON MARKED CYCLE ROUTE
 PROPOSED FOOTWAY SHARED USE CYCLE ROUTE

SHEET 14

SAFETY, HEALTH AND ENVIRONMENTAL INFORMATION
 IN ADDITION TO THE HAZARDS/RISKS NORMALLY ASSOCIATED WITH THE TYPES OF WORK DETAILED ON THIS DRAWING, NOTE THE FOLLOWING SIGNIFICANT RESIDUAL RISKS
 CONSTRUCTION REFER TO DRA
 MAINTENANCE/CLEANING REFER TO DRA
 USE NONE
 DECOMMISSIONING/DEMOLITION NONE

Rev	Description	By	Date	Chk'd	Auth
P	FOR INFORMATION		15/10/13		AW
P	FOR INFORMATION		14/10/13		AW
P	FOR INFORMATION		09/10/13		AW
C	REVISED FOLLOWING CLIENT COMMENTS	RD	15/10/13	IL	AW
B	REVISED FOLLOWING CLIENT COMMENTS	PW	14/10/13	IL	AW
A	FIRST ISSUE	PW	09/10/13	IL	AW

Atkins Limited
 Consulting Engineers,
 The AXIS
 10 Holliday Street
 Birmingham, West Midlands
 B1 1TF
 Tel: (0121) 483 5000
 Fax: (0121) 483 5252
 www.atkinsglobal.com

Client: **Birmingham City Council**
 CHRIS TUNSTALL
 DIRECTOR SUSTAINABILITY, TRANSPORTATION
 AND PARTNERSHIPS
 1 LANCASTER CIRCUS
 BIRMINGHAM B4 7DQ

Project: **BIKE NORTH BIRMINGHAM
 MAGENTA ROUTE
 SCHEME OVERVIEW PLAN**

Title: **GENERAL ARRANGEMENT
 SHEET 6 OF 9**

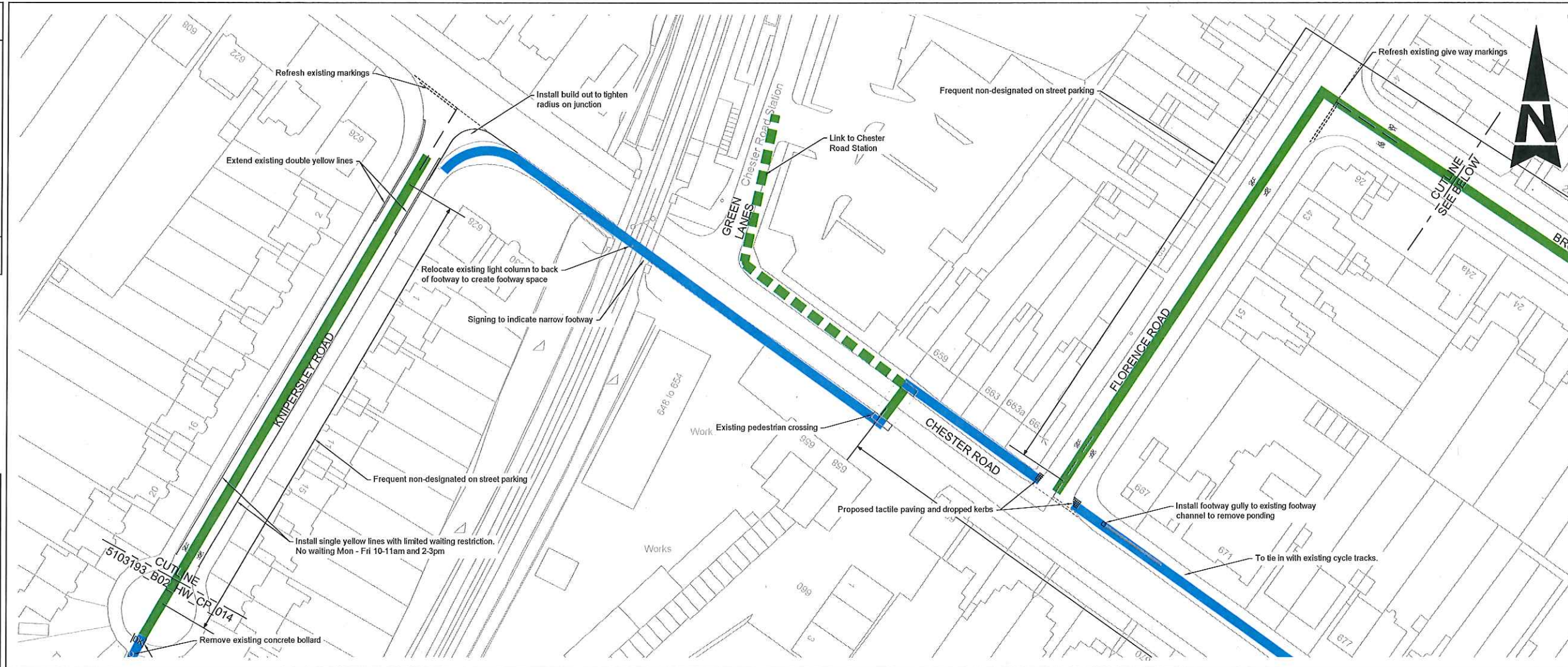
Sheet Size	Original Scale	Designed/Drawn	Checked	Authorised
A3	1:1000	PW	IL	AW
Status	Drawing Number	Date	Date	Date
P	5103193/B02/HW/CP/014	08/10/13	08/10/13	09/10/13



This map is based upon Ordnance Survey material with the permission of Ordnance Survey on behalf of the Controller of Her Majesty's Stationery Office. © Crown Copyright. Unauthorised reproduction infringes Crown copyright and may lead to prosecution or civil proceedings
 B.C.C. Licence No 100021326 Date 2013

DO NOT SCALE

A3



KEY:
 PROPOSED ON ROAD ADVISORY NON MARKED CYCLE ROUTE
 PROPOSED FOOTWAY SHARED USE CYCLE ROUTE

SHEET 15

SAFETY, HEALTH AND ENVIRONMENTAL INFORMATION

IN ADDITION TO THE HAZARDS/RISKS NORMALLY ASSOCIATED WITH THE TYPES OF WORK DETAILED ON THIS DRAWING, NOTE THE FOLLOWING SIGNIFICANT RESIDUAL RISKS

CONSTRUCTION	REFER TO DRA
MAINTENANCE/CLEANING	REFER TO DRA
USE	NONE
DECOMMISSIONING/DEMOLITION	NONE

Rev	Description	By	Date	Chk'd	Auth
P	FOR INFORMATION		15/10/13	IL	AW
P	FOR INFORMATION		14/10/13	IL	AW
P	FOR INFORMATION		09/10/13	IL	AW
Stat	Purpose of Issue		Date		Auth

Rev	Description	By	Date	Chk'd	Auth
C	REVISED FOLLOWING CLIENT COMMENTS	RD	15/10/13	IL	AW
B	REVISED FOLLOWING CLIENT COMMENTS	PW	14/10/13	IL	AW
A	FIRST ISSUE	PW	09/10/13	IL	AW

Atkins Limited
 Consulting Engineers,
 The AXIS
 10 Holliday Street
 Birmingham, West Midlands B1 1TF
 Tel: (0121) 483 5000
 Fax: (0121) 483 5252
 www.atkinglobal.com

Client: **Birmingham City Council**
 CHRIS TUNSTALL
 DIRECTOR SUSTAINABILITY, TRANSPORTATION
 AND PARTNERSHIPS
 1 LANCASTER CIRCUS
 BIRMINGHAM B4 7DQ

Project: **BIKE NORTH BIRMINGHAM
 MAGENTA ROUTE
 SCHEME OVERVIEW PLAN**

Title: **GENERAL ARRANGEMENT
 SHEET 7 OF 9**

Sheet Size	Original Scale	Designed/Drawn	Checked	Authorised
A3	1:1000	PW Date 08/10/13	IL Date 08/10/13	AW Date 09/10/13
Status	Drawing Number			Rev
P	5103193/B02/HW/CP/015			C



This map is based upon Ordnance Survey material with the permission of Ordnance Survey on behalf of the Controller of Her Majesty's Stationery Office. © Crown Copyright. Unauthorised reproduction infringes Crown copyright and may lead to prosecution or civil proceedings
 B.C.C. Licence No 100021326 Date 2013



KEY:

- PROPOSED ON ROAD ADVISORY NON MARKED CYCLE ROUTE
- PROPOSED FOOTWAY SHARED USE CYCLE ROUTE

SHEET 16

SAFETY, HEALTH AND ENVIRONMENTAL INFORMATION

IN ADDITION TO THE HAZARDS/ RISKS INHERENTLY ASSOCIATED WITH THE TYPES OF WORK DETAILED ON THIS DRAWING, NOTE THE FOLLOWING SIGNIFICANT RESIDUAL RISKS

CONSTRUCTION	MAINTENANCE/CLEANING	USE	NONE	DECOMMISSIONING/DEMOLITION	NONE
REFER TO DRA	REFER TO DRA	USE	NONE	DECOMMISSIONING/DEMOLITION	NONE

Rev	Description	By	Date	Chk'd	Auth
P	FOR INFORMATION		15/10/13		AW
P	FOR INFORMATION		14/10/13		AW
P	FOR INFORMATION		08/10/13		AW
C	REVISED FOLLOWING CLIENT COMMENTS	RD	15/10/13	IL	AW
B	REVISED FOLLOWING CLIENT COMMENTS	PW	14/10/13	IL	AW
A	FIRST ISSUE	PW	09/10/13	IL	AW

Atkins Limited
 Consulting Engineers,
 The AXIS
 10 Holliday Street
 Birmingham, West Midlands
 B1 1TF
 Tel: (0121) 483 5000
 Fax: (0121) 483 5252
 www.atkinsglobal.com

Client: **Birmingham City Council**
 CHRIS TUNSTALL
 DIRECTOR SUSTAINABILITY, TRANSPORTATION
 AND PARTNERSHIPS
 1 LANCASTER CIRCUS
 BIRMINGHAM B4 7DQ

Project: **BIKE NORTH BIRMINGHAM
 MAGENTA ROUTE
 SCHEME OVERVIEW PLAN**

Title: **GENERAL ARRANGEMENT
 SHEET 8 OF 9**

Sheet Size	Original Scale	Designed/Drawn	Checked	Authorised
A3	1:1000	PW Date 08/10/13	IL Date 08/10/13	AW Date 09/10/13
Status	Drawing Number	Rev		
P	5103193/B02/HW/CP/016	C		



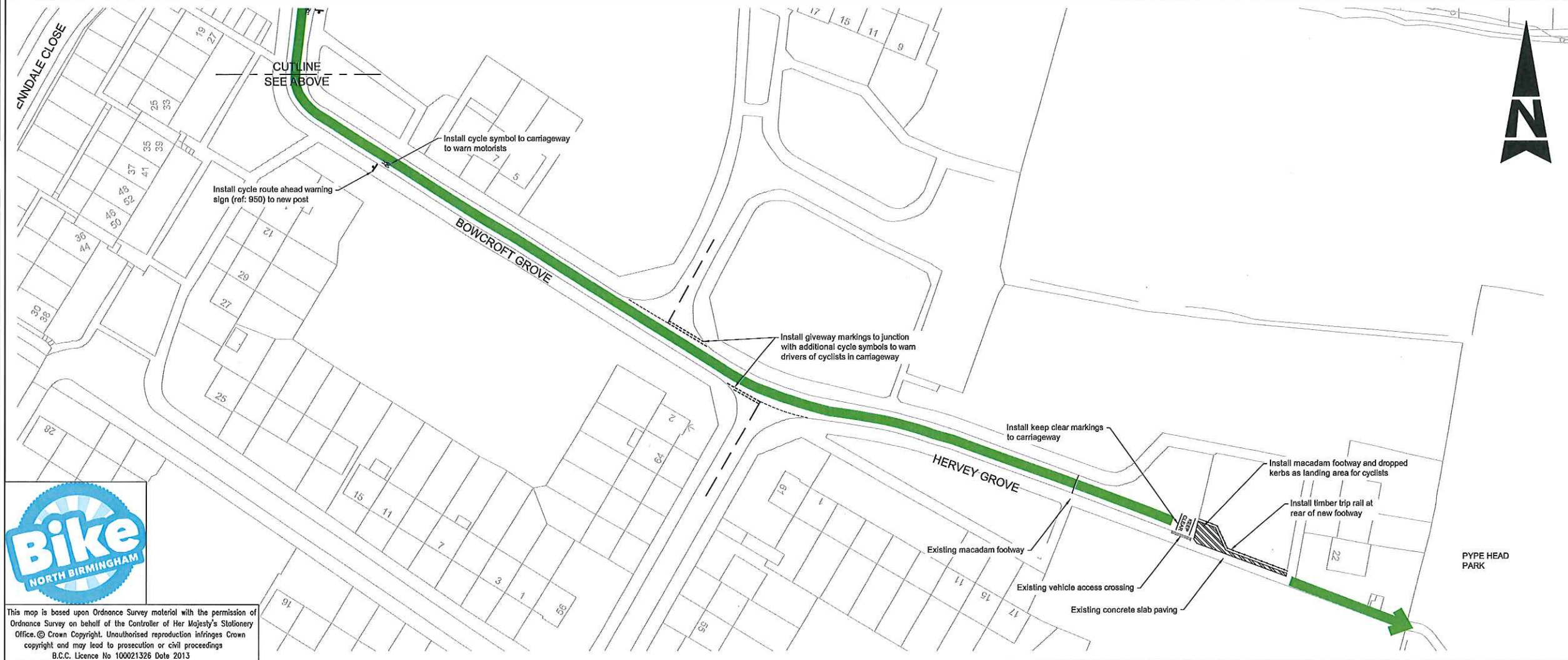
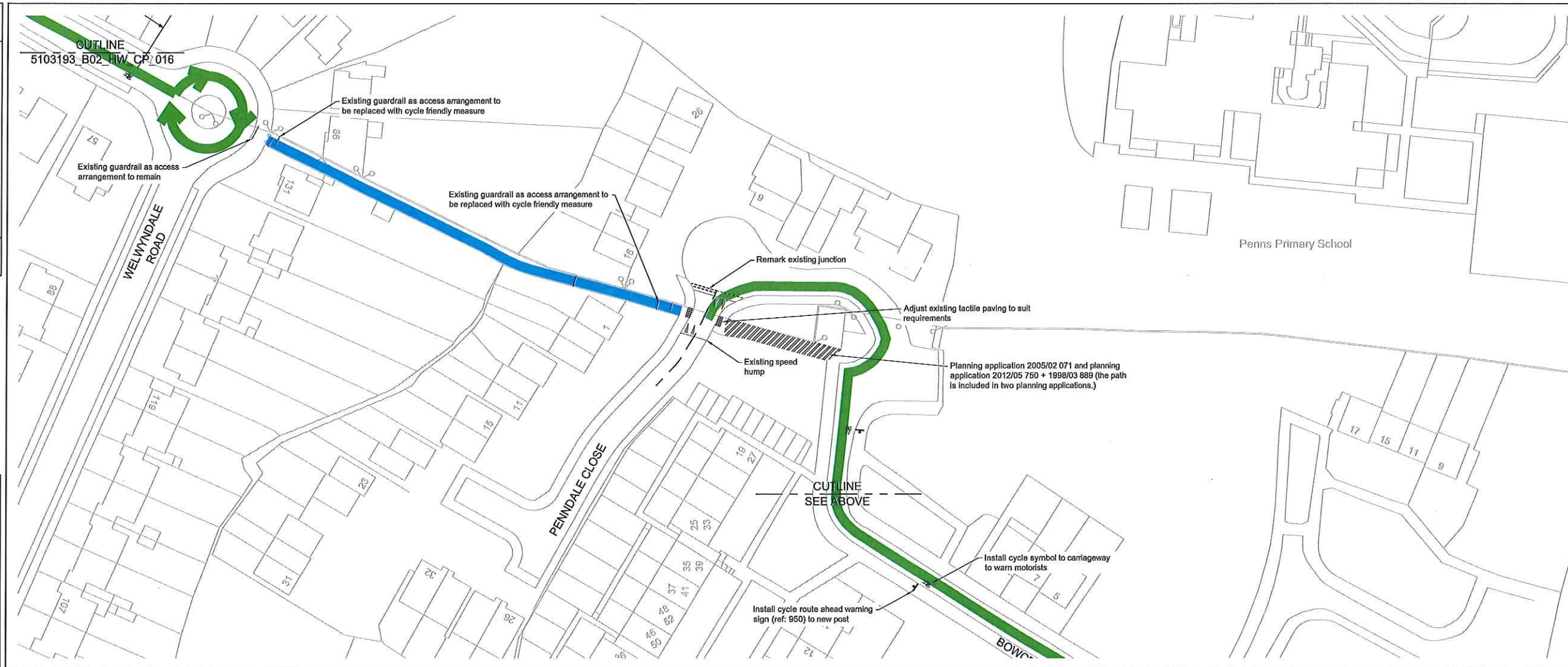
This map is based upon Ordnance Survey material with the permission of Ordnance Survey on behalf of the Controller of Her Majesty's Stationery Office. © Crown Copyright. Unauthorised reproduction infringes Crown copyright and may lead to prosecution or civil proceedings
 B.C.C. Licence No 100021326 Date 2013

Rev C
 Drawing Number 5103193/B02/HW/CP/017
 Status P

DO NOT SCALE

A3
 0 10 50

File: 5103193_B02_HW_CP_009-017_REV B.dwg
 Date: Oct 16, 2013 - 12:28pm
 Plotted by: asym633



KEY:

- PROPOSED ON ROAD ADVISORY NON MARKED CYCLE ROUTE
- PROPOSED FOOTWAY SHARED USE CYCLE ROUTE

SHEET 17

SAFETY, HEALTH AND ENVIRONMENTAL INFORMATION

IN ADDITION TO THE HAZARDS/RISKS NORMALLY ASSOCIATED WITH THE TYPES OF WORK DETAILED ON THIS DRAWING, NOTE THE FOLLOWING SIGNIFICANT RESIDUAL RISKS

CONSTRUCTION	MAINTENANCE/CLEANING	USE	DECOMMISSIONING/DEMOLITION
REFER TO DRA	REFER TO DRA	NONE	NONE

Rev	Description	By	Date	Chk'd	Auth
P	FOR INFORMATION		15/10/13		AW
P	FOR INFORMATION		14/10/13		AW
P	FOR INFORMATION		09/10/13		AW
C	REVISED FOLLOWING CLIENT COMMENTS	RD	15/10/13	IL	AW
B	REVISED FOLLOWING CLIENT COMMENTS	PW	14/10/13	IL	AW
A	FIRST ISSUE	PW	09/10/13	IL	AW

Atkins Limited
 Consulting Engineers,
 The AXIS
 10 Holliday Street
 Birmingham, West Midlands
 B1 1TF
 Tel: (0121) 483 5000
 Fax: (0121) 483 5252
 www.atkinsglobal.com

Birmingham City Council
 CHRIS TUNSTALL
 DIRECTOR SUSTAINABILITY, TRANSPORTATION
 AND PARTNERSHIPS
 1 LANCASTER CIRCUS
 BIRMINGHAM B4 7DQ

Project
 BIKE NORTH BIRMINGHAM
 MAGENTA ROUTE
 SCHEME OVERVIEW PLAN

Title
 GENERAL ARRANGEMENT
 SHEET 9 OF 9

Sheet Size	Original Scale	Designed/Drawn	Checked	Authorised
A3	1:1000	PW	IL	AW
Date	Date	Date	Date	Date
08/10/13	08/10/13	09/10/13	09/10/13	09/10/13
Status	Drawing Number	Rev		
P	5103193/B02/HW/CP/017	C		



This map is based upon Ordnance Survey material with the permission of Ordnance Survey on behalf of the Controller of Her Majesty's Stationery Office. © Crown Copyright. Unauthorised reproduction infringes Crown copyright and may lead to prosecution or civil proceedings
 B.C.C. Licence No 100021326 Date 2013