

Rev C
 Drawing Number 5103193/B04/HW/CP/006
 Status P

DO NOT SCALE

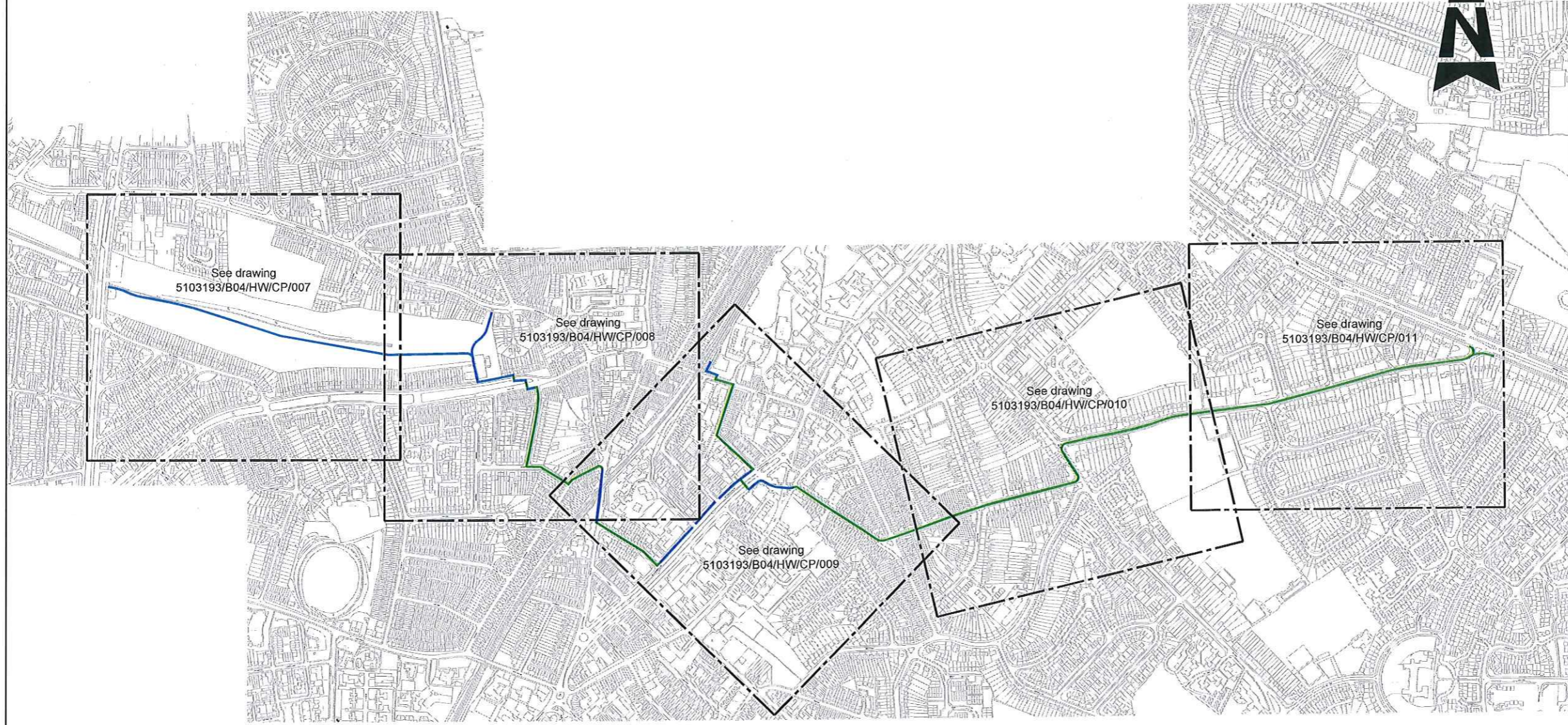
A3
 0 10 50

File: 5103193_B04_HW_CP_0006-0011 Rev C.dwg
 Date: Oct 16, 2013 - 2:36pm
 Plotted by: lewis342



This map is based upon Ordnance Survey material with the permission of Ordnance Survey on behalf of the Controller of Her Majesty's Stationery Office © Crown copyright. Unauthorised reproduction infringes Crown copyright and may lead to prosecution or civil proceedings. Birmingham City Council 100021326 2013

C:\Users\lewis342\AppData\Local\Temp\AcPublish_1960\5103193_B04_HW_CP_0006-0011 Rev C.dwg



KEY :
 — SHARED USE CYCLE ROUTE
 — ON ROAD ADVISORY CYCLE ROUTE
 - - - DRAWING BOUNDARY

SAFETY, HEALTH AND ENVIRONMENTAL INFORMATION

IN ADDITION TO THE HAZARDS/RISKS NORMALLY ASSOCIATED WITH THE TYPES OF WORK DETAILED ON THIS DRAWING, NOTE THE FOLLOWING SIGNIFICANT RESIDUAL RISKS

CONSTRUCTION	REFER TO DRA
MAINTENANCE/CLEANING	REFER TO DRA
USE	NONE
DECOMMISSIONING/DEMOLITION	NONE

P FOR INFORMATION	16/10/13	AW
P FOR INFORMATION	14/10/13	AW
P FOR INFORMATION	09/10/11	AW

Rev	Description	By	Date	Chk'd	Auth
C	REVISED FOLLOWING CLIENT COMMENTS	PW	16/10/13	IL	AW
B	REVISED FOLLOWING CLIENT COMMENTS	PW	14/10/13	IL	AW
A	FIRST ISSUE	PW	09/10/11	IL	AW

Rev	Description	By	Date	Chk'd	Auth
-----	-------------	----	------	-------	------

Atkins Consultants Limited
 Consulting Engineers,
 The AXIS
 10 Holliday Street
 Birmingham, West Midlands B1 1TF
 Tel: (0121) 483 5000
 Fax: (0121) 483 5252
 www.atkinsglobal.com

Client
Birmingham City Council
 CHRIS TUNSTALL
 DIRECTOR OF SUSTAINABILITY, TRANSPORTATION
 AND PARTNERSHIPS
 1 LANCASTER CIRCUS
 BIRMINGHAM, B4 7DQ

Project
 BIKE NORTH BIRMINGHAM
 NAVY ROUTE PHASE 2
 SCHEME OVERVIEW PLAN

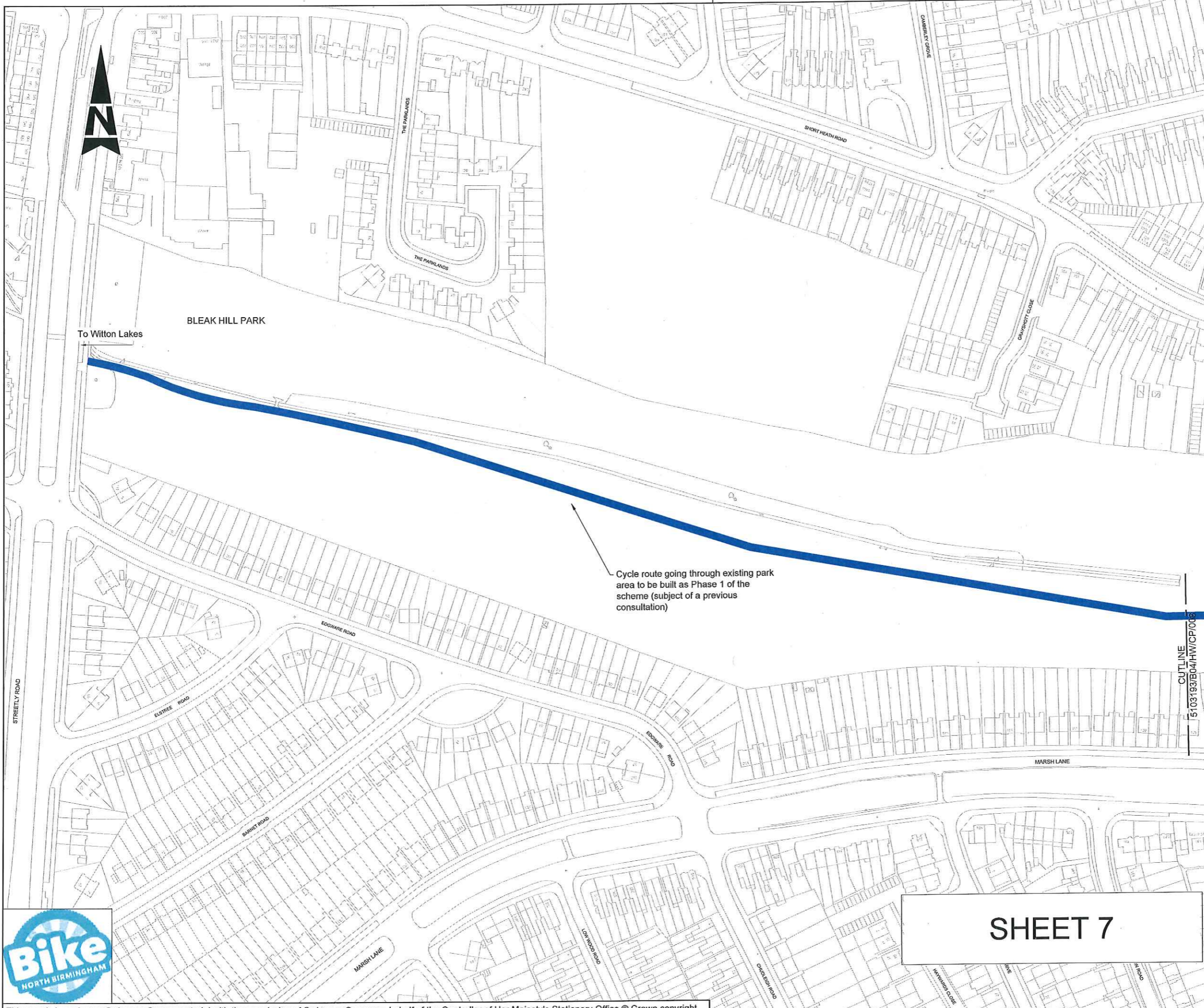
Title
 GENERAL ARRANGEMENT
 SHEET 1 OF 6

Sheet Size	Original Scale	Designed/Drawn	Checked	Authorised
A3	1:10,000	IL/TJ	IL	AW
Status	Drawing Number	Date	Date	Date
P	5103193/B04/HW/CP/006	21/03/13	08/10/13	08/10/13
Rev				
				C

SHOULD YOU REQUIRE ANY ADDITIONAL PLANS, PLEASE CONTACT THE PROJECT ENGINEER IAN LEWIS BY PHONE ON 0121 483 6177 OR BY EMAIL AT bikenorthbirmingham@birmingham.gov.uk ALTERNATIVELY THEY ARE AVAILABLE TO DOWNLOAD FROM THE BIKE NORTH BIRMINGHAM WEBSITE www.bikenorthbirmingham.org.uk/bike-routes/new-route-consultation

SHEET 6

DO NOT SCALE



KEY:
 — SHARED USE CYCLE ROUTE
 — ON ROAD ADVISORY CYCLE ROUTE

SAFETY, HEALTH AND ENVIRONMENTAL INFORMATION

IN ADDITION TO THE HAZARDS/RISKS NORMALLY ASSOCIATED WITH THE TYPES OF WORK DETAILED ON THIS DRAWING, NOTE THE FOLLOWING SIGNIFICANT RESIDUAL RISKS

Activity	Risks
CONSTRUCTION	REFER TO DRA
MAINTENANCE/CLEANING	REFER TO DRA
USE	NONE
DECOMMISSIONING/DEMOLITION	NONE

Stat	Purpose of Issue	Date	Auth
P	FOR INFORMATION	16/10/03	AW
P	FOR INFORMATION	14/10/13	AW
P	FOR INFORMATION	09/10/13	AW

Rev	Description	By	Date	Chk'd	Auth
C	REVISED FOLLOWING CLIENT COMMENTS	PW	16/10/13	IL	AW
B	REVISED FOLLOWING CLIENT COMMENTS	PW	14/10/13	IL	AW
A	FIRST ISSUE	PW	09/10/13	IL	AW

Atkins Consultants Limited
 Consulting Engineers,
 The AXIS
 10 Holliday Street
 Birmingham, West Midlands B1 1TF
 Tel: (0121) 483 5000
 Fax: (0121) 483 5252
 www.atkinglobal.com

Client **Birmingham City Council**
 CHRIS TUNSTALL
 DIRECTOR OF SUSTAINABILITY, TRANSPORTATION
 AND PARTNERSHIPS
 1 LANCASTER CIRCUS
 BIRMINGHAM, B4 7DQ

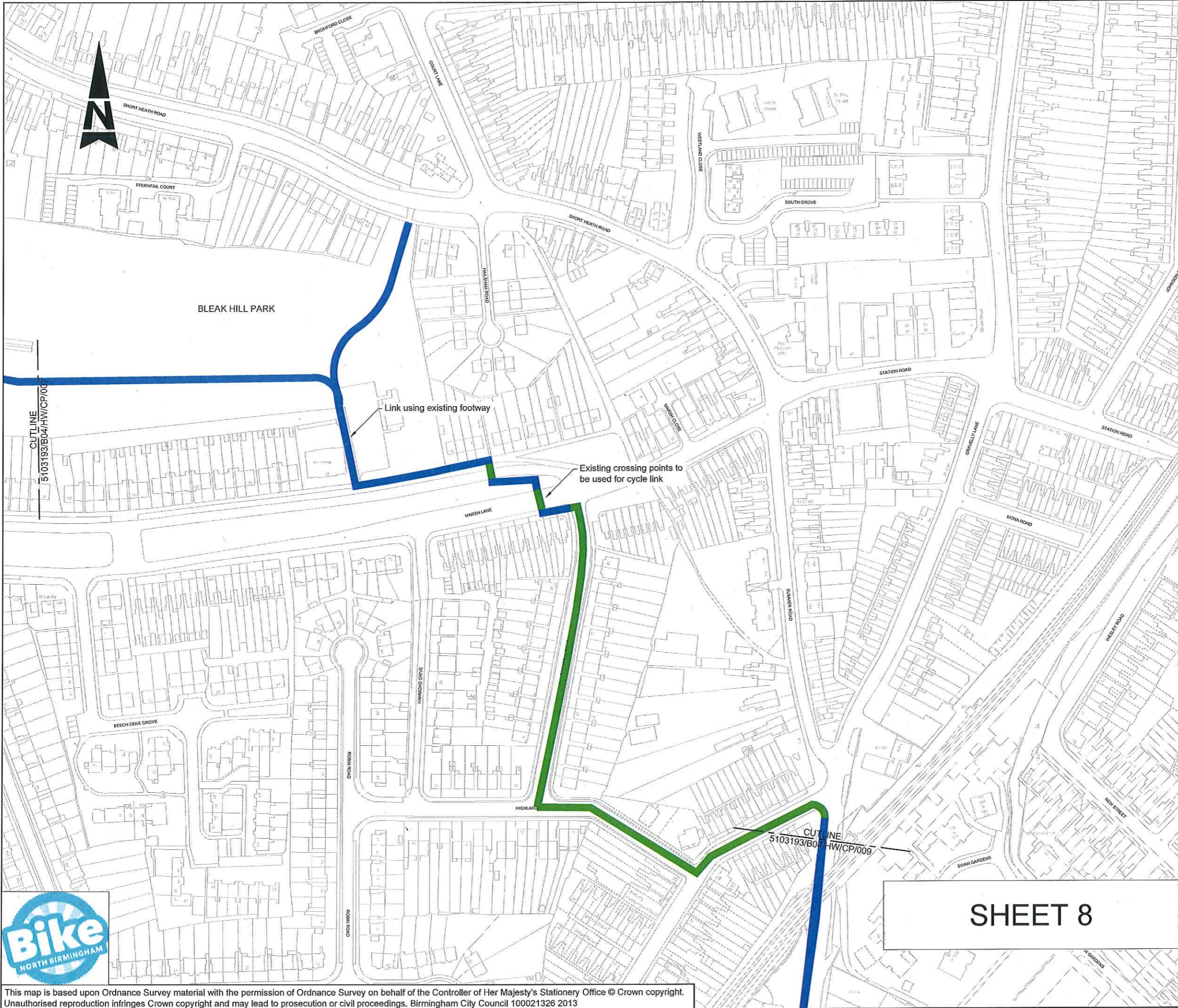
Project **BIKE NORTH BIRMINGHAM
 NAVY ROUTE PHASE 2
 SCHEME OVERVIEW PLAN**

Sheet Size	Original Scale	Designed/Drawn I/L/T/J	Checked IL	Authorised AW
A3	1:2000	Date 21/03/13	Date 08/10/13	Date 08/10/13



SHEET 7

This map is based upon Ordnance Survey material with the permission of Ordnance Survey on behalf of the Controller of Her Majesty's Stationery Office © Crown copyright. Unauthorised reproduction infringes Crown copyright and may lead to prosecution or civil proceedings. Birmingham City Council 100021326 2013



KEY :

- Blue line: SHARED USE CYCLE ROUTE
- Green line: ON ROAD ADVISORY CYCLE ROUTE

SAFETY, HEALTH AND ENVIRONMENTAL INFORMATION

IN ADDITION TO THE HAZARDS/RISKS NORMALLY ASSOCIATED WITH THE TYPES OF WORK DETAILED ON THIS DRAWING, NOTE THE FOLLOWING SIGNIFICANT RESIDUAL RISKS

CONSTRUCTION	REFER TO DRA
MAINTENANCE/CLEANING	REFER TO DRA
USE	NONE
DECOMMISSIONING/DEMOLITION	NONE

P FOR INFORMATION	16/10/13	AW
P FOR INFORMATION	14/10/13	IL
P FOR INFORMATION	09/10/13	AW
Stat Purpose of Issue	Date	Auth

C REVISED FOLLOWING CLIENT COMMENTS	PW	16/10/13	IL	AW
B REVISED FOLLOWING CLIENT COMMENTS	PW	14/10/13	IL	AW
A FIRST ISSUE	PW	09/10/13	IL	AW
Rev Description	By	Date	Chk'd	Auth

Atkins Consultants Limited
 Consulting Engineers,
 The AXIS
 10 Holiday Street
 Birmingham, West Midlands B1 1TF
 Tel: (0121) 483 5000
 Fax: (0121) 483 5252
 www.atkinsglobal.com



Project: **BIKE NORTH BIRMINGHAM
 NAVY ROUTE PHASE 2
 SCHEME OVERVIEW PLAN**

Title: **GENERAL ARRANGEMENT
 SHEET 3 OF 6**

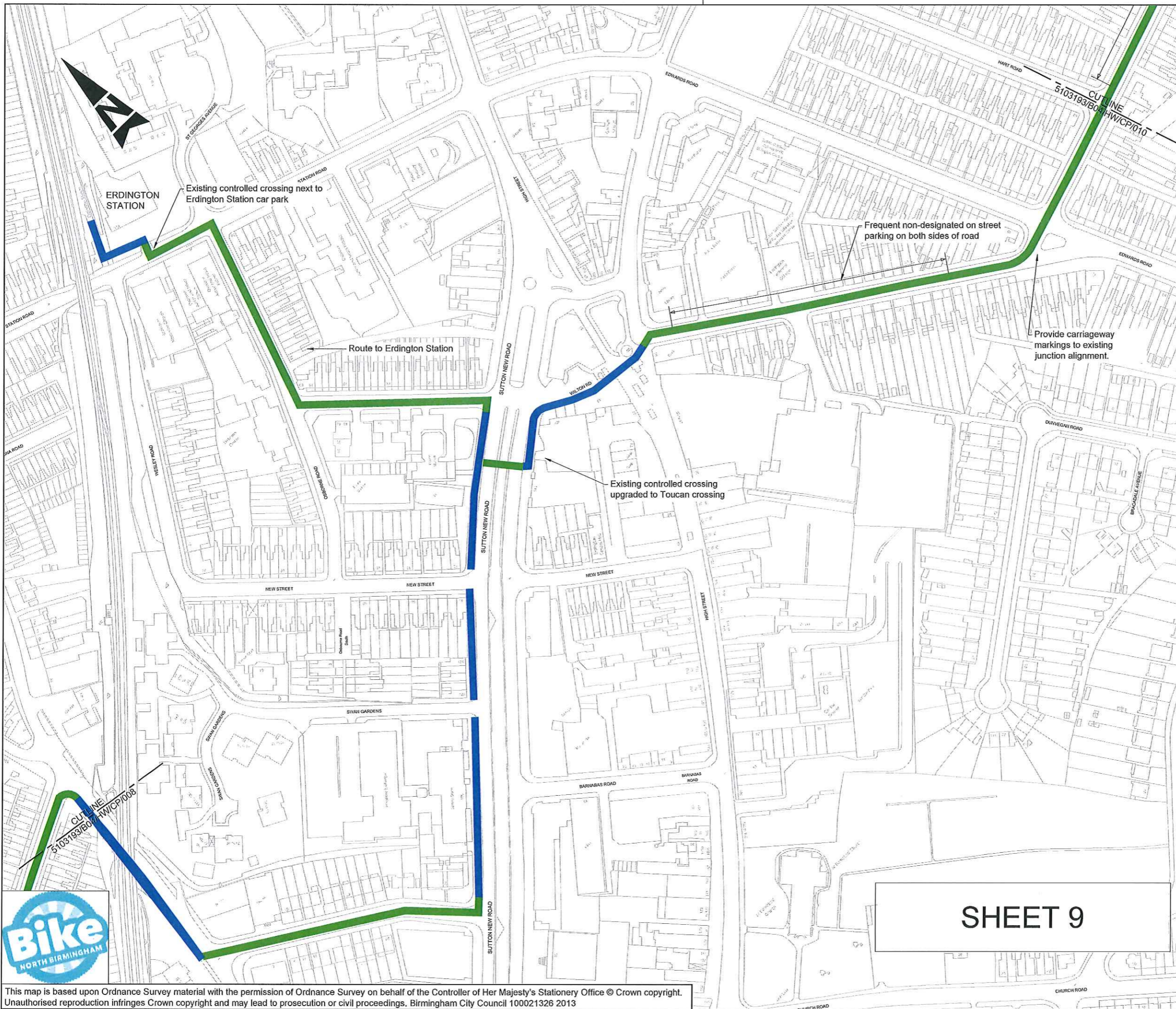
Sheet Size	Original Scale	Designed/Drawn	Checked	Authorised
A3	1:2000	IL/TJ	IL	AW
Status	Drawing Number	Date	Date	Date
P	5103193/B04/HW/CP/008	21/03/13	08/10/13	08/10/13

SHEET 8

This map is based upon Ordnance Survey material with the permission of Ordnance Survey on behalf of the Controller of Her Majesty's Stationery Office © Crown copyright. Unauthorised reproduction infringes Crown copyright and may lead to prosecution or civil proceedings. Birmingham City Council 100021326 2013



DO NOT SCALE



KEY :
 SHARED USE CYCLE ROUTE
 ON ROAD ADVISORY CYCLE ROUTE

SAFETY, HEALTH AND ENVIRONMENTAL INFORMATION

IN ADDITION TO THE HAZARDS/RISKS NORMALLY ASSOCIATED WITH THE TYPES OF WORK DETAILED ON THIS DRAWING, NOTE THE FOLLOWING SIGNIFICANT RESIDUAL RISKS

CONSTRUCTION	REFER TO DRA
MAINTENANCE/CLEANING	REFER TO DRA
USE	NONE
DECOMMISSIONING/DEMOLITION	NONE

P FOR INFORMATION	16/10/13	AW
P FOR INFORMATION	14/10/13	AW
P FOR INFORMATION	09/10/13	AW
Stat Purpose of Issue	Date	Auth

C REVISED FOLLOWING CLIENT COMMENTS	PW 16/10/13	IL	AW
B REVISED FOLLOWING CLIENT COMMENTS	PW 14/10/13	IL	AW
A FIRST ISSUE	PW 09/10/13	IL	AW
Rev Description	By	Date	Chk'd Auth

Atkins Consultants Limited
 Consulting Engineers,
 The AXIS
 10 Holliday Street
 Birmingham, West Midlands
 B1 1TF
 Tel: (0121) 483 5000
 Fax: (0121) 483 5252
 www.atkinsglobal.com

Birmingham City Council
 CHRIS TUNSTALL
 DIRECTOR OF SUSTAINABILITY, TRANSPORTATION
 AND PARTNERSHIPS
 1 LANCASTER CIRCUS
 BIRMINGHAM, B4 7DQ

Project
 BIKE NORTH BIRMINGHAM
 NAVY ROUTE PHASE 2
 SCHEME OVERVIEW PLAN

Title
 GENERAL ARRANGEMENT
 SHEET 4 OF 6

Sheet Size	Original Scale	Designed/Drawn	Checked	Authorized
A3	1:2000	IL/TJ	IL	AW
Status	Drawing Number	Date	Date	Date
P	5103193/B04/HW/CP/009	21/03/13	08/10/13	08/10/13
Rev				
				C

SHEET 9

This map is based upon Ordnance Survey material with the permission of Ordnance Survey on behalf of the Controller of Her Majesty's Stationery Office © Crown copyright. Unauthorised reproduction infringes Crown copyright and may lead to prosecution or civil proceedings. Birmingham City Council 100021326 2013