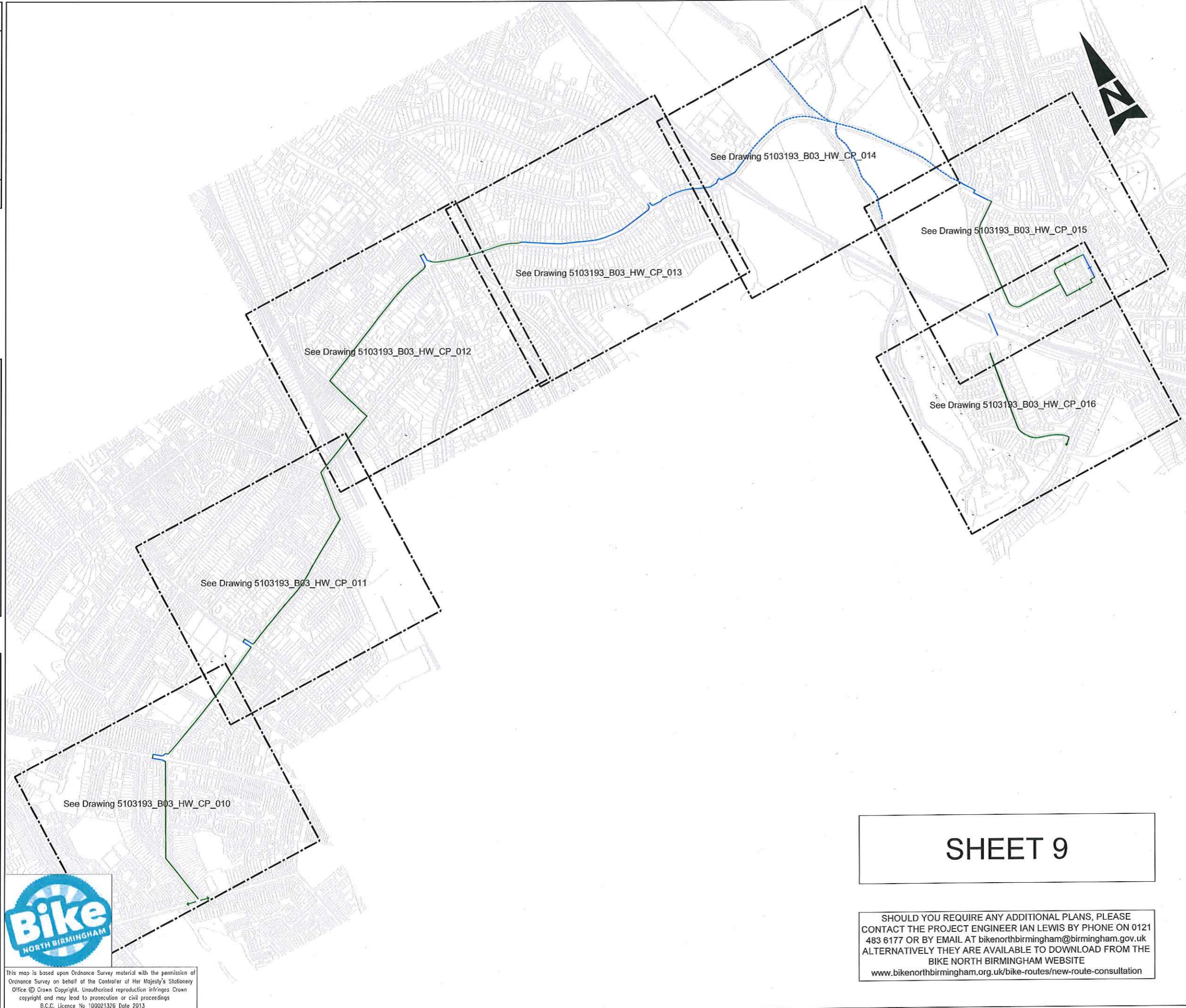


Rev C
 Drawing Number 5103193/B03/HW/CP/009
 Status P

DO NOT SCALE

50
 10
 0
 A3

File: 5103193_B03_HW_CP_009-016 REV C.dwg
 Date: Oct 16, 2013 - 2:30pm
 Plotted by: mcg2968



KEY:
 — PROPOSED ON ROAD ADVISORY NON MARKED CYCLE ROUTE
 — PROPOSED FOOTWAY SHARED USE CYCLE ROUTE
 - - - DRAWING BOUNDARY

SAFETY, HEALTH AND ENVIRONMENTAL INFORMATION

IN ADDITION TO THE HAZARDS/RISKS NORMALLY ASSOCIATED WITH THE TYPES OF WORK DETAILED ON THIS DRAWING, NOTE THE FOLLOWING SIGNIFICANT RESIDUAL RISKS
 CONSTRUCTION
 REFER TO DRA
 MAINTENANCE/CLEANING
 REFER TO DRA
 USE
 NONE
 DECOMMISSIONING/DEMOLITION
 NONE

Stat	Purpose of Issue	Date	Auth
P	FOR INFORMATION	16/10/13	AW
P	FOR INFORMATION	14/10/13	AW
P	FOR INFORMATION	09/10/13	AW
C	REVISED FOLLOWING CLIENT COMMENTS	PW 16/10/13	IL AW
B	REVISED FOLLOWING CLIENT COMMENTS	PW 14/10/13	IL AW
A	FIRST ISSUE	PW 09/10/13	IL AW

Atkins Limited
 Consulting Engineers,
 The AXIS
 10 Holliday Street
 Birmingham, West Midlands
 B1 1TF
 Tel: (0121) 483 5000
 Fax: (0121) 483 5252
 www.atkinsglobal.com

Client **Birmingham City Council**
 CHRIS TUNSTALL
 DIRECTOR SUSTAINABILITY, TRANSPORTATION
 AND PARTNERSHIPS
 1 LANCASTER CIRCUS
 BIRMINGHAM B4 7DQ

Project
 BIKE NORTH BIRMINGHAM
 VIOLET ROUTE
 SCHEME OVERVIEW PLAN

Title
 GENERAL ARRANGEMENT
 SHEET 1 OF 8

Sheet Size	Original Scale	Designed/Drawn	Checked	Authorised
A3	NTS	KC	IL	AW
Status	Drawing Number	Date	Date	Date
P	5103193/B03/HW/CP/009	22/08/13	22/08/13	09/10/13
Rev				
				C

SHEET 9

SHOULD YOU REQUIRE ANY ADDITIONAL PLANS, PLEASE CONTACT THE PROJECT ENGINEER IAN LEWIS BY PHONE ON 0121 483 6177 OR BY EMAIL AT bikenorthbirmingham@birmingham.gov.uk ALTERNATIVELY THEY ARE AVAILABLE TO DOWNLOAD FROM THE BIKE NORTH BIRMINGHAM WEBSITE www.bikenorthbirmingham.org.uk/bike-routes/new-route-consultation



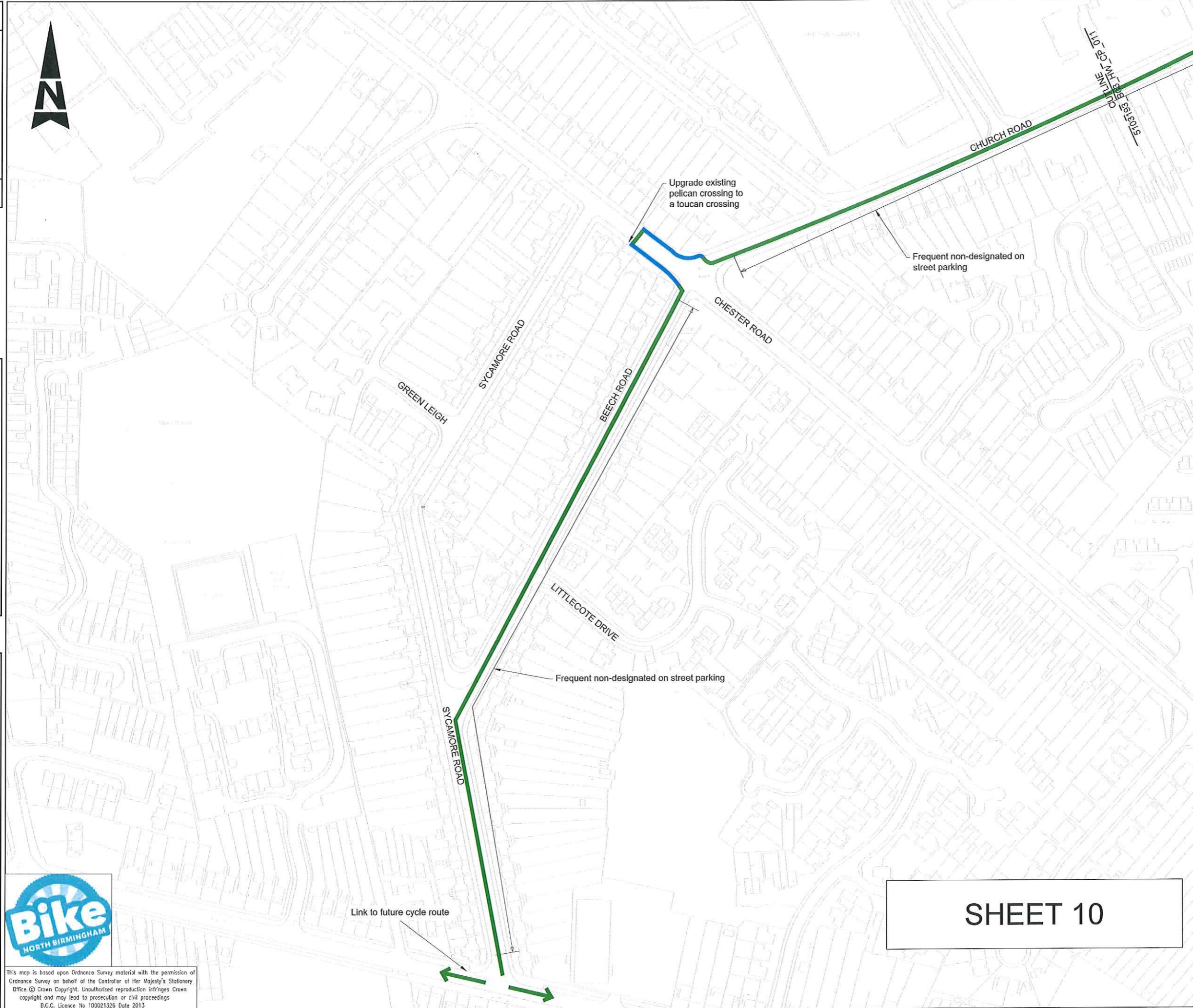
This map is based upon Ordnance Survey material with the permission of Ordnance Survey on behalf of the Controller of Her Majesty's Stationery Office. © Crown Copyright. Unauthorized reproduction infringes Crown copyright and may lead to prosecution or civil proceedings. B.C.C. Licence No 100021326 Date 2013

Rev C
 Drawing Number 5103193/B03/HW/CP/010
 Status P

DO NOT SCALE

A3
 0 10 50

File: 5103193_B03_HW_CP_009-016_REV_C.dwg
 Date: 16/10/2013 2:45pm
 Plotted by: mcgo2968



KEY:
 — PROPOSED ON ROAD ADVISORY NON MARKED CYCLE ROUTE
 — PROPOSED FOOTWAY SHARED USE CYCLE ROUTE

SAFETY, HEALTH AND ENVIRONMENTAL INFORMATION

IN ADDITION TO THE HAZARDS/RISKS NORMALLY ASSOCIATED WITH THE TYPES OF WORK DETAILED ON THIS DRAWING, NOTE THE FOLLOWING SIGNIFICANT RESIDUAL RISKS
 CONSTRUCTION REFER TO DRA
 MAINTENANCE/CLEANING REFER TO DRA
 USE NONE
 DECOMMISSIONING/DEMOLITION NONE

Rev	Description	By	Date	Chk'd	Auth
P	FDR INFORMATION		16/10/13	IL	AW
P	FDR INFORMATION		14/10/13	IL	AW
P	FDR INFORMATION		09/10/13	IL	AW

C	REVISED FOLLOWING CLIENT COMMENTS	PW	16/10/13	IL	AW
B	REVISED FOLLOWING CLIENT COMMENTS	PW	14/10/13	IL	AW
A	FIRST ISSUE	PW	09/10/13	IL	AW

Atkins Limited
 Consulting Engineers,
 The AXIS
 10 Holliday Street
 Birmingham, West Midlands B1 1TF
 Tel: (0121) 483 5000
 Fax: (0121) 483 5252
 www.atkinsglobal.com

Client **Birmingham City Council**
 CHRIS TUNSTALL
 DIRECTOR SUSTAINABILITY, TRANSPORTATION
 AND PARTNERSHIPS
 1 LANGASTER CIRCUS
 BIRMINGHAM B4 7DQ

Project **BIKE NORTH BIRMINGHAM VIOLET ROUTE SCHEME OVERVIEW PLAN**

Title **GENERAL ARRANGEMENT SHEET 2 OF 8**

Sheet Size	Original Scale	Designed/Drawn	Checked	Authorised
A3	1:2000	KC Date 22/08/13	IL Date 22/08/13	AW Date 09/10/13
Status	Drawing Number	Rev		
P	5103193/B03/HW/CP/010	C		

SHEET 10



This map is based upon Ordnance Survey material with the permission of Ordnance Survey on behalf of the Controller of Her Majesty's Stationery Office. © Crown Copyright. Unauthorised reproduction infringes Crown copyright and may lead to prosecution or civil proceedings
 B.C.C. Licence No 100021326 Date 2013

Rev: C
 Drawing Number: 5103193/B03/HW/CP/011
 Status: P

DO NOT SCALE

A3
 0 10 50

File: 5103193_B03_HW_CP_009-016_REV_C.dwg
 Date: Oct 16, 2013 - 2:46pm
 Plotted by: mcq02868



KEY:
 — PROPOSED ON ROAD ADVISORY NON MARKED CYCLE ROUTE
 — PROPOSED FOOTWAY SHARED USE CYCLE ROUTE

SAFETY, HEALTH AND ENVIRONMENTAL INFORMATION

IN ADDITION TO THE HAZARDS/RISKS NORMALLY ASSOCIATED WITH THE TYPES OF WORK REVEALED ON THIS DRAWING, NOTE THE FOLLOWING SIGNIFICANT RESIDUAL RISKS

CONSTRUCTION	REFER TO DRA
MAINTENANCE/CLEANING	REFER TO DRA
USE	NONE
DECOMMISSIONING/DEMOLITION	NONE

P	FOR INFORMATION	16/10/13	AW
P	FOR INFORMATION	14/10/13	AW
P	FOR INFORMATION	09/10/13	AW

Rev	Description	By	Date	Chk'd	Auth
C	REVISED FOLLOWING CLIENT COMMENTS	PW	16/10/13	IL	AW
B	REVISED FOLLOWING CLIENT COMMENTS	PW	14/10/13	IL	AW
A	FIRST ISSUE	PW	09/10/13	IL	AW

Atkins Limited
 Consulting Engineers,
 The AXIS
 10 Holliday Street
 Birmingham, West Midlands
 B1 1TF
 Tel: (0121) 483 5000
 Fax: (0121) 483 5252
 www.atkinsglobal.com

Client: **Birmingham City Council**
 CHRIS TUNSTALL
 DIRECTOR SUSTAINABILITY, TRANSPORTATION
 AND PARTNERSHIPS
 1 LANCASTER CIRCUS
 BIRMINGHAM B4 7DQ

Project: **BIKE NORTH BIRMINGHAM
 VIOLET ROUTE
 SCHEME OVERVIEW PLAN**

Title: **GENERAL ARRANGEMENT
 SHEET 3 OF 8**

Sheet Size	Original Scale	Designed/Drawn	Checked	Authorised
A3	1:2000	KC	IL	AW
Status	Drawing Number	Date	Date	Date
P	5103193/B03/HW/CP/011	22/08/13	22/08/13	09/10/13

SHEET 11



This map is based upon Ordnance Survey material with the permission of Ordnance Survey on behalf of the Controller of Her Majesty's Stationery Office. © Crown Copyright. Unauthorized reproduction infringes Crown copyright and may lead to prosecution or civil proceedings
 B.C.C. Licence No 100021326 Date 2013

Rev C
 Drawing Number 5103193/B03/HW/CP/012
 Status P

DO NOT SCALE

A3
 0 10 50

File: 5103193_B03_HW_CP_009-016_REV_C.dwg
 Date: Oct 16, 2013 - 2:46pm
 Plotted by: mcg2968



KEY:
 — PROPOSED ON ROAD ADVISORY NON MARKED CYCLE ROUTE
 — PROPOSED FOOTWAY SHARED USE CYCLE ROUTE

SAFETY, HEALTH AND ENVIRONMENTAL INFORMATION

IN ADDITION TO THE HAZARDS/RISKS NORMALLY ASSOCIATED WITH THE TYPES OF WORK DETAILED ON THIS DRAWING, NOTE THE FOLLOWING SIGNIFICANT RESIDUAL RISKS

CONSTRUCTION	REFER TO DRA
MAINTENANCE/CLEANING	REFER TO DRA
USE	NONE
RECOMMISSIONING/DEMOLITION	NONE

P	FOR INFORMATION	16/10/13	AW
P	FOR INFORMATION	14/10/13	AW
P	FOR INFORMATION	09/10/13	AW

C	REVISED FOLLOWING CLIENT COMMENTS	PW	16/10/13	IL	AW
B	REVISED FOLLOWING CLIENT COMMENTS	PW	14/10/13	IL	AW
A	FIRST ISSUE	PW	09/10/13	IL	AW

Atkins Limited
 Consulting Engineers,
 The AXIS
 10 Holiday Street
 Birmingham, West Midlands
 B1 1TF
 Tel: (0121) 483 5000
 Fax: (0121) 483 5252
 www.atkinsglobal.com

Client: **Birmingham City Council**
 CHRIS TUNSTALL
 DIRECTOR SUSTAINABILITY, TRANSPORTATION
 AND PARTNERSHIPS
 1 LANCASTER CIRCUS
 BIRMINGHAM B4 7DQ

Project: **BIKE NORTH BIRMINGHAM
 VIOLET ROUTE
 SCHEME OVERVIEW PLAN**

Title: **GENERAL ARRANGEMENT
 SHEET 4 OF 8**

Sheet Size	Original Scale	Designed/Drawn	Checked	Authorised
A3	1:2000	KC	IL	AW
Status	Drawing Number	Date	Date	Date
P	5103193/B03/HW/CP/012	22/08/13	22/08/13	09/10/13

SHEET 12



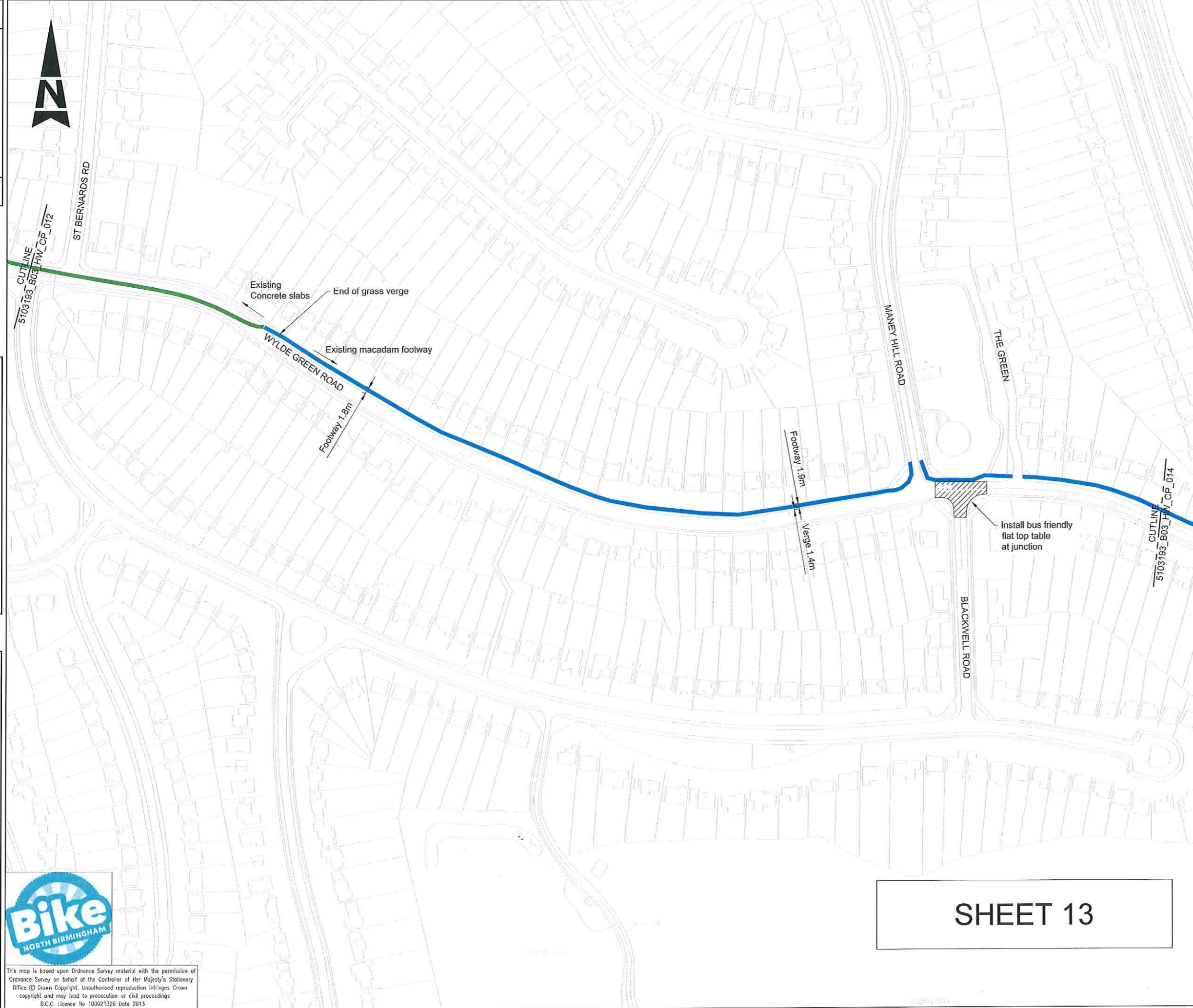
This map is based upon Ordnance Survey material with the permission of Ordnance Survey on behalf of the Controller of Her Majesty's Stationery Office. © Crown Copyright. Unauthorised reproduction infringes Crown copyright and may lead to prosecution or civil proceedings.
 B.C.C. Licence No 100021326 Date 2013

Rev C
 Drawing Number 5103193/B03/HW/CP/013
 Status P

DO NOT SCALE

A3
 50
 10
 0

File: 5103193_B03_HW_CP_009-016_REV C.dwg
 Date: Oct 16, 2013 - 2:32pm
 Plotted by: mcg2988



KEY:
 PROPOSED ON ROAD ADVISORY NON MARKED CYCLE ROUTE
 PROPOSED FOOTWAY SHARED USE CYCLE ROUTE

SAFETY, HEALTH AND ENVIRONMENTAL INFORMATION

IN ADDITION TO THE HAZARDS/RISKS NORMALLY ASSOCIATED WITH THE TYPES OF WORK DETAILED ON THIS DRAWING, NOTE THE FOLLOWING SIGNIFICANT RESIDUAL RISKS
 CONSTRUCTION REFER TO DRA
 MAINTENANCE/CLEANING REFER TO DRA
 USE NONE
 DECOMMISSIONING/DEMOLITION NONE

Stat	Purpose of Issue	Date	Auth
P	FOR INFORMATION	16/10/13	AW
P	FOR INFORMATION	14/10/13	AW
P	FOR INFORMATION	09/10/13	AW

Rev	Description	By	Date	Chkd	Auth
C	REVISED FOLLOWING CLIENT COMMENTS	PW	16/10/13	IL	AW
B	REVISED FOLLOWING CLIENT COMMENTS	PW	14/10/13	IL	AW
A	FIRST ISSUE	PW	09/10/13	IL	AW

Atkins Limited
 Consulting Engineers,
 The AXIS
 10 Holliday Street
 Birmingham, West Midlands B1 1TF
 Tel: (0121) 483 5000
 Fax: (0121) 483 5252
 www.atkinsglobal.com

Client: **Birmingham City Council**
 CHRIS TUNSTALL
 DIRECTOR SUSTAINABILITY, TRANSPORTATION
 AND PARTNERSHIPS
 1 LANCASTER CIRCUS
 BIRMINGHAM B4 7DQ

Project: **BIKE NORTH BIRMINGHAM VIOLET ROUTE SCHEME OVERVIEW PLAN**

Title: **GENERAL ARRANGEMENT SHEET 5 OF 8**

Sheet Size	Original Scale	Designed/Drawn	Checked	Authorised
A3	1:2000	KC	IL	AW
Status	Drawing Number	Date	Date	Date
P	5103193/B03/HW/CP/013	22/08/13	22/08/13	09/10/13

SHEET 13



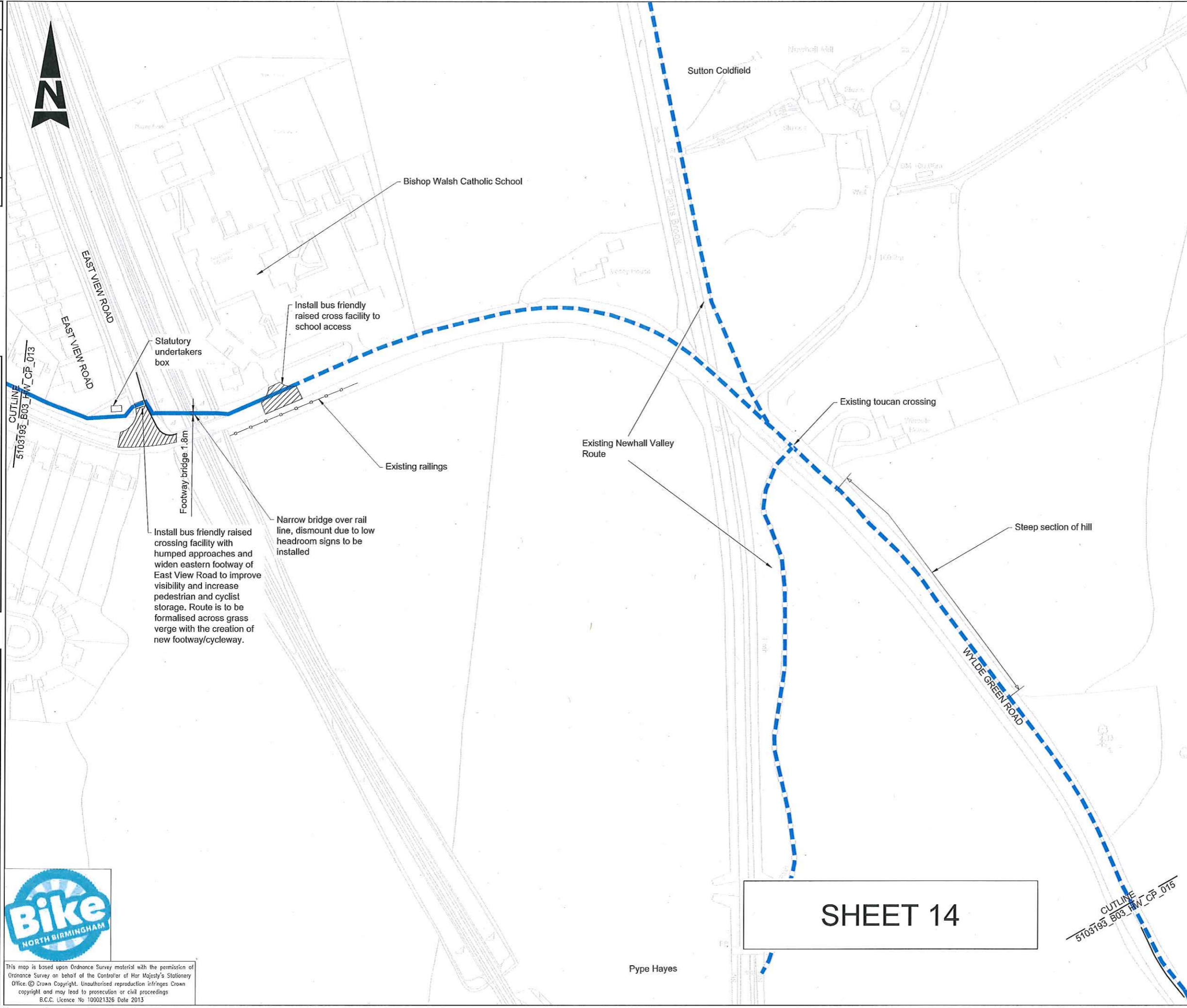
This map is based upon Ordnance Survey material with the permission of Ordnance Survey on behalf of the Controller of Her Majesty's Stationery Office. © Crown Copyright. Unauthorised reproduction infringes Crown copyright and may lead to prosecution or civil proceedings
 B.C.C. Licence No 100021326 Date 2013

Rev: C
 Drawing Number: 5103193/B03/HW/CP/014
 Status: P

DO NOT SCALE

A3
 0 10 50

File: 5103193_B03_HW_CP_009-016_REV_C.dwg
 Date: Oct 16, 2013 - 2:47pm
 Plotted by: mcp2268



KEY:
 — PROPOSED FOOTWAY SHARED USE CYCLE ROUTE
 - - - EXISTING SHARED USE FOOTWAY/CYCLEWAY

SAFETY, HEALTH AND ENVIRONMENTAL INFORMATION

IN ADDITION TO THE HAZARDS/RISKS NORMALLY ASSOCIATED WITH THE TYPES OF WORK DETAILED ON THIS DRAWING, NOTE THE FOLLOWING SIGNIFICANT RESIDUAL RISKS
 CONSTRUCTION REFER TO DRA
 MAINTENANCE/CLEANING REFER TO DRA
 USE NONE
 DECOMMISSIONING/DENOVATION NONE

Stat	Purpose of Issue	Date	Auth
P	FOR INFORMATION	16/10/13	AW
P	FOR INFORMATION	14/10/13	AW
P	FOR INFORMATION	09/10/13	AW
C	REVISED FOLLOWING CLIENT COMMENTS	PW 16/10/13	IL AW
B	REVISED FOLLOWING CLIENT COMMENTS	PW 14/10/13	IL AW
A	FIRST ISSUE	PW 09/10/13	IL AW

Atkins Limited
 Consulting Engineers,
 The AXIS
 10 Holliday Street
 Birmingham, West Midlands
 B1 1TF
 Tel: (0121) 483 5000
 Fax: (0121) 483 5252
 www.atkinsglobal.com

Client: **Birmingham City Council**
 CHRIS TUNSTALL
 DIRECTOR SUSTAINABILITY, TRANSPORTATION
 AND PARTNERSHIPS
 1 LANCASTER CIRCUS
 BIRMINGHAM B4 7DQ

Project: **BIKE NORTH BIRMINGHAM VIOLET ROUTE SCHEME OVERVIEW PLAN**

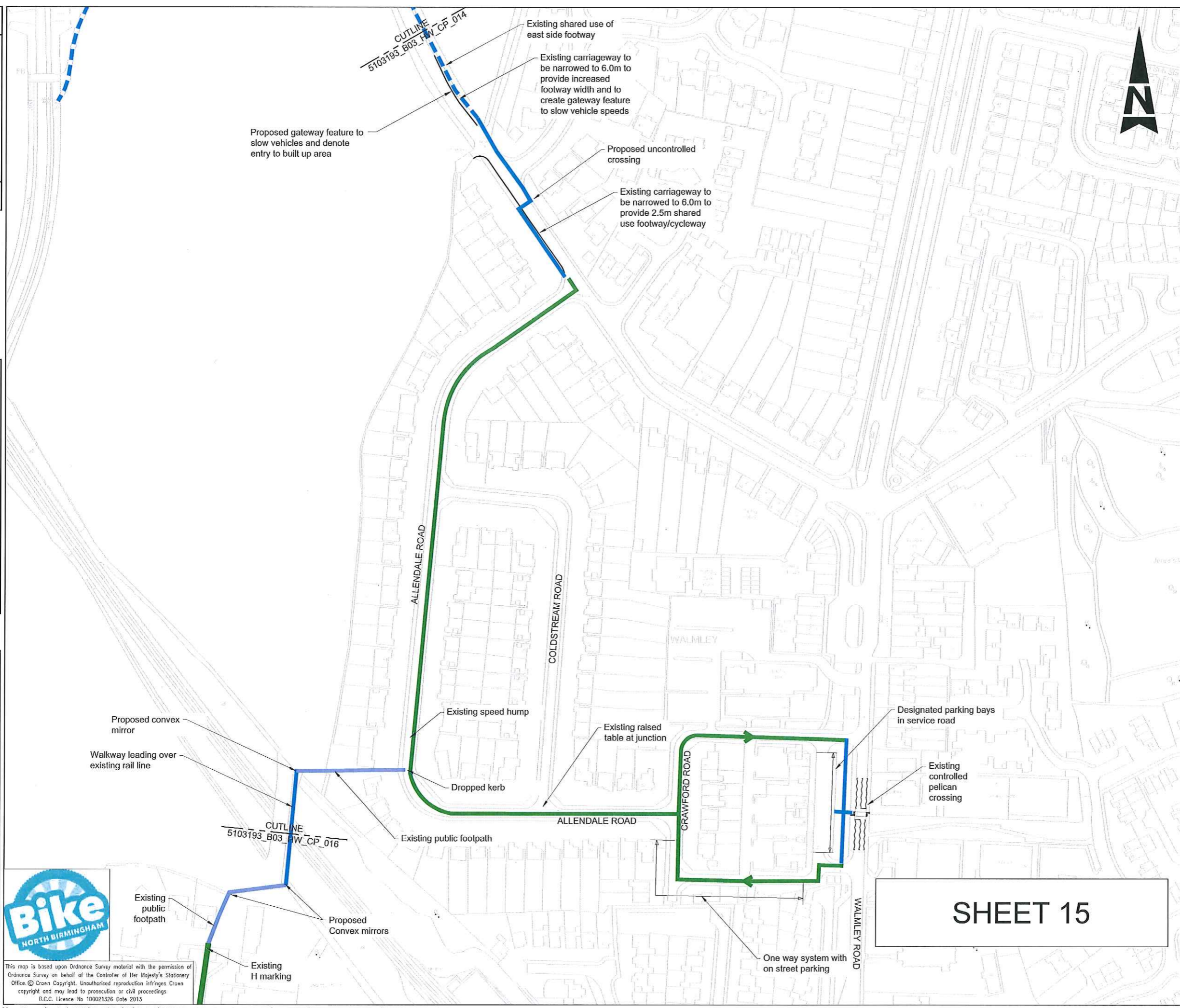
Title: **GENERAL ARRANGEMENT SHEET 6 OF 8**

Sheet Size	Original Scale	Designed/Drawn	Checked	Authorised
A3	1:2000	KC	IL	AW
Status	Drawing Number	Date	Date	Date
P	5103193/B03/HW/CP/014	22/08/13	22/08/13	09/10/13

SHEET 14



This map is based upon Ordnance Survey material with the permission of Ordnance Survey on behalf of the Controller of Her Majesty's Stationary Office. © Crown Copyright. Unauthorised reproduction infringes Crown copyright and may lead to prosecution or civil proceedings. B.C.C. Licence No 100021326 Date 2013



ATKINS

KEY:

- PROPOSED ON ROAD ADVISORY NON MARKED CYCLE ROUTE
- PROPOSED FOOTWAY SHARED USE CYCLE ROUTE

SAFETY, HEALTH AND ENVIRONMENTAL INFORMATION

IN ADDITION TO THE HAZARDS/RISKS NORMALLY ASSOCIATED WITH THE TYPES OF WORK DEPICTED ON THIS DRAWING, NOTE THE FOLLOWING SIGNIFICANT RESIDUAL RISKS

CONSTRUCTION	REFER TO DRA
MAINTENANCE/CLEANING	REFER TO DRA
USE	NONE
DECOMMISSIONING/DEMOLITION	NONE

P	FOR INFORMATION	16/10/13	AW		
P	FOR INFORMATION	14/10/13	AW		
P	FOR INFORMATION	09/10/13	AW		
Stat	Purpose of Issue	Date	Auth		
C	REVISED FOLLOWING CLIENT COMMENTS	PW 16/10/13	IL AW		
B	REVISED FOLLOWING CLIENT COMMENTS	PW 14/10/13	IL AW		
A	FIRST ISSUE	PW 09/10/13	IL AW		
Rev	Description	By	Date	Chk'd	Auth

Atkins Limited
 Consulting Engineers,
 The AXIS
 10 Holliday Street
 Birmingham, West Midlands
 B1 1TF
 Tel: (0121) 483 5000
 Fax: (0121) 483 5252
 www.atkinsglobal.com

Client: **Birmingham City Council**
 CHRIS TUNSTALL
 DIRECTOR SUSTAINABILITY, TRANSPORTATION
 AND PARTNERSHIPS
 1 LANCASTER CIRCUS
 BIRMINGHAM B4 7DQ

Project: **BIKE NORTH BIRMINGHAM
 VIOLET ROUTE
 SCHEME OVERVIEW PLAN**

Title: **GENERAL ARRANGEMENT
 SHEET 7 OF 8**

Sheet Size	Original Scale	Designed/Drawn	Checked	Authorised
A3	1:2000	KC	IL	AW
Status	Drawing Number	Date	Date	Date
P	5103193/B03/HW/CP/015	22/08/13	22/08/13	09/10/13
Rev				

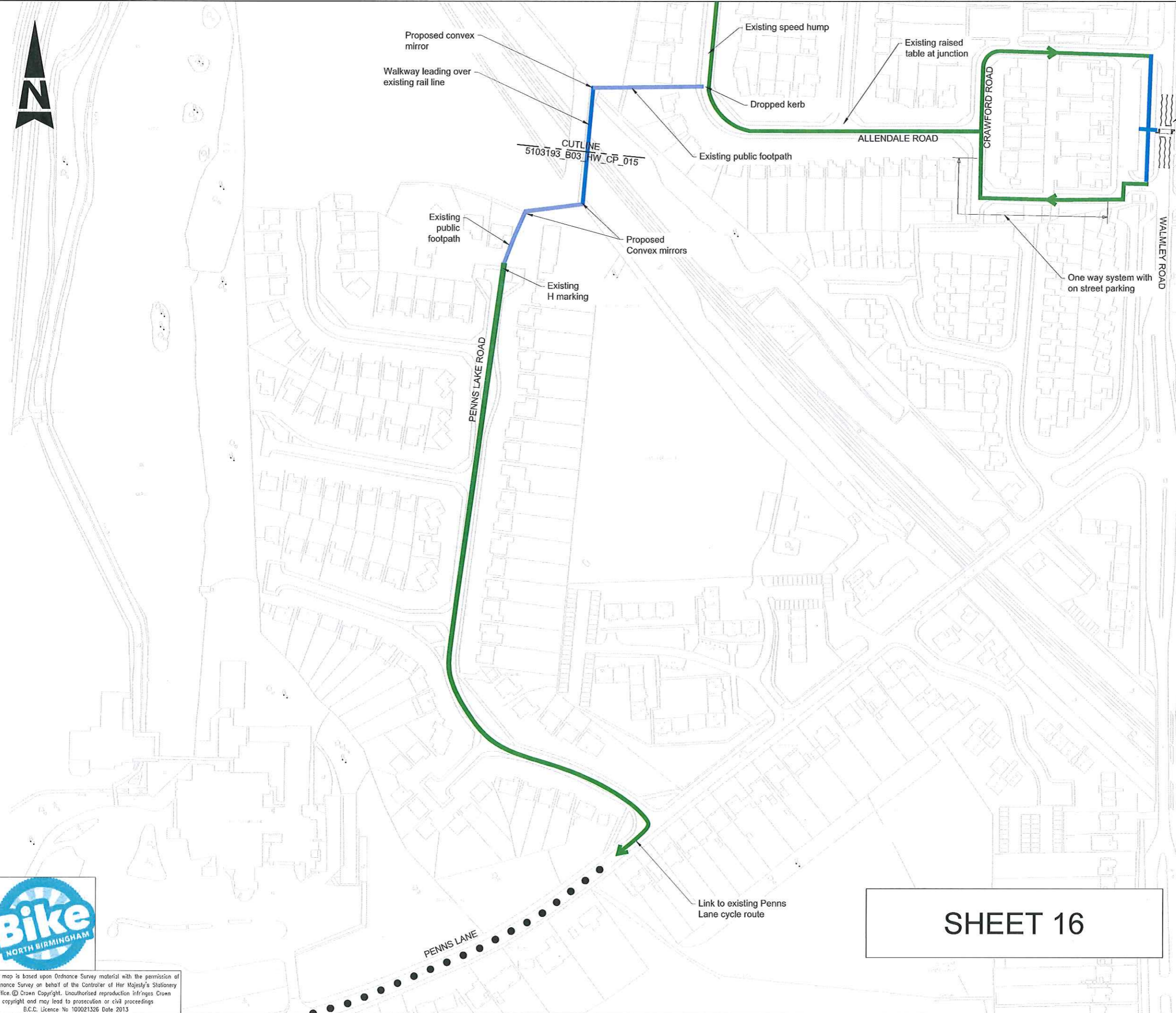
SHEET 15



This map is based upon Ordnance Survey material with the permission of Ordnance Survey on behalf of the Controller of Her Majesty's Stationery Office. © Crown Copyright. Unauthorised reproduction infringes Crown copyright and may lead to prosecution or civil proceedings. B.C.C. Licence No 100021326 Date 2013



This map is based upon Ordnance Survey material with the permission of Ordnance Survey on behalf of the Controller of Her Majesty's Stationery Office. © Crown Copyright. Unauthorised reproduction infringes Crown copyright and may lead to prosecution or civil proceedings. B.C.C. Licence No 100021326 Date 2013



KEY:

	PROPOSED ON ROAD ADVISORY NON MARKED CYCLE ROUTE
	PROPOSED FOOTWAY SHARED USE CYCLE ROUTE
	LAND NOT MAINTAINED AS HMPE
	EXISTING CYCLE ROUTE ON PENNS LANE

SAFETY, HEALTH AND ENVIRONMENTAL INFORMATION

IN ADDITION TO THE HAZARDS/RISKS NORMALLY ASSOCIATED WITH THE TYPES OF WORK DETAILLED ON THIS DRAWING, NOTE THE FOLLOWING SIGNIFICANT RESIDUAL RISKS

CONSTRUCTION
 REFER TO DRA
 MAINTENANCE/CLEANING
 REFER TO DRA
 USE
 NONE
 DECOMMISSIONING/EVOLUTION
 NONE

Rev	Description	By	Date	CHK'd	Auth
P	FOR INFORMATION		16/10/13	IL	AW
P	FOR INFORMATION		14/10/13	IL	AW
P	FOR INFORMATION		09/10/13	IL	AW
C	REVISED FOLLOWING CLIENT COMMENTS	PW	16/10/13	IL	AW
B	REVISED FOLLOWING CLIENT COMMENTS	PW	14/10/13	IL	AW
A	FIRST ISSUE	PW	09/10/13	IL	AW

Rev	Description	By	Date	CHK'd	Auth
C	REVISED FOLLOWING CLIENT COMMENTS	PW	16/10/13	IL	AW
B	REVISED FOLLOWING CLIENT COMMENTS	PW	14/10/13	IL	AW
A	FIRST ISSUE	PW	09/10/13	IL	AW

Atkins Limited
 Consulting Engineers,
 The AXIS
 10 Holliday Street
 Birmingham, West Midlands
 B1 1TF
 Tel: (0121) 483 5000
 Fax: (0121) 483 5252
 www.atkinsglobal.com

Client: **Birmingham City Council**
 CHRIS TUNSTALL
 DIRECTOR SUSTAINABILITY, TRANSPORTATION
 AND PARTNERSHIPS
 1 LANCASTER CIRCUS
 BIRMINGHAM B4 7DQ

Project: **BIKE NORTH BIRMINGHAM
 VIOLET ROUTE
 SCHEME OVERVIEW PLAN**

Title: **GENERAL ARRANGEMENT
 SHEET 8 OF 8**

Sheet Size	Original Scale	Designed/Drawn	Checked	Authorised
A3	1:2000	KC	IL	AW
Status	Drawing Number	Date	Date	Date
P	5103193/B03/HW/CP/016	22/08/13	22/08/13	09/10/13

SHEET 16