









Draft LDO Boundary

Area 2
(Serpentine)

Area 1 (Holte & Priory)

Area 3
(Queens Road)

Key

-  LDO Boundary
-  Retained pedestrian pathway 1.5m
-  5m landscaped buffer
-  10m landscaped buffer
-  15m landscaped buffer
-  15m landscaped buffer with
played corner also providing
cycle and pedestrian access to
Serpentine Road & Village Road
-  Conservation Area
-  Conservation Area to remain
car parking and access only

May 2013

NTS

