

© Crown copyright. All rights reserved.
Birmingham City Council 100021326.

© Crown copyright. All rights reserved.
Birmingham City Council 100021326.

© Crown copyright. All rights reserved.
Birmingham City Council 100021326.

© Crown copyright. All rights reserved.
Birmingham City Council 100021326.

© Crown copyright. All rights reserved.
Birmingham City Council 100021326.

© Crown copyright. All rights reserved.
Birmingham City Council 100021326.








© Crown copyright. All rights reserved.
Birmingham City Council 100021326.

© Crown copyright. All rights reserved.
Birmingham City Council 100021326.

© Crown copyright. All rights reserved.
Birmingham City Council 100021326.

© Crown copyright. All rights reserved.
Birmingham City Council 100021326.

Key :-

-  Proposed resurfaced footway
-  Proposed kerb
-  Proposed road markings
-  Proposed pedestrian refuge and tactile paving
-  Proposed new gully
-  Proposed dropped kerb
-  Scheme boundary

Notes :-

1. Access to frontages to be maintained at all times.

DATE	REV	REVISIONS	DRN.	DES.	P.M.



CHRIS TUNSTALL - INTERIM DIRECTOR
SUSTAINABILITY, TRANSPORTATION AND PARTNERSHIPS
1 LANCASTER CIRCUS
BIRMINGHAM B4 7DQ

SCHEME
**LODGE ROAD
HIGHWAY IMPROVEMENT SCHEME**

DRAWING
PUBLIC CONSULTATION PLAN

SCALE	STATUS
NTS	INFORMATION

P.M.	DESIGNER	DRAWN
BD	AI	SM

DRAWING NO
LP_CA_02609_001



FS 506677 INVESTOR IN PEOPLE CUSTOMER SERVICE EXCELLENCE

DRAWING UNITS ARE METRES A3 SHEET

FILENAME Z:\PROJECTS\02609 Lodge Rd\6 Scheme Options\LP_CA_02609_001 rev-1 Lodge Rd
 AND PATH - Improvements_Consultation Plan.dwg
 LAST SAVED - 20/12/2013 11:52:00 AM
 PLOT STYLE USED - ...