
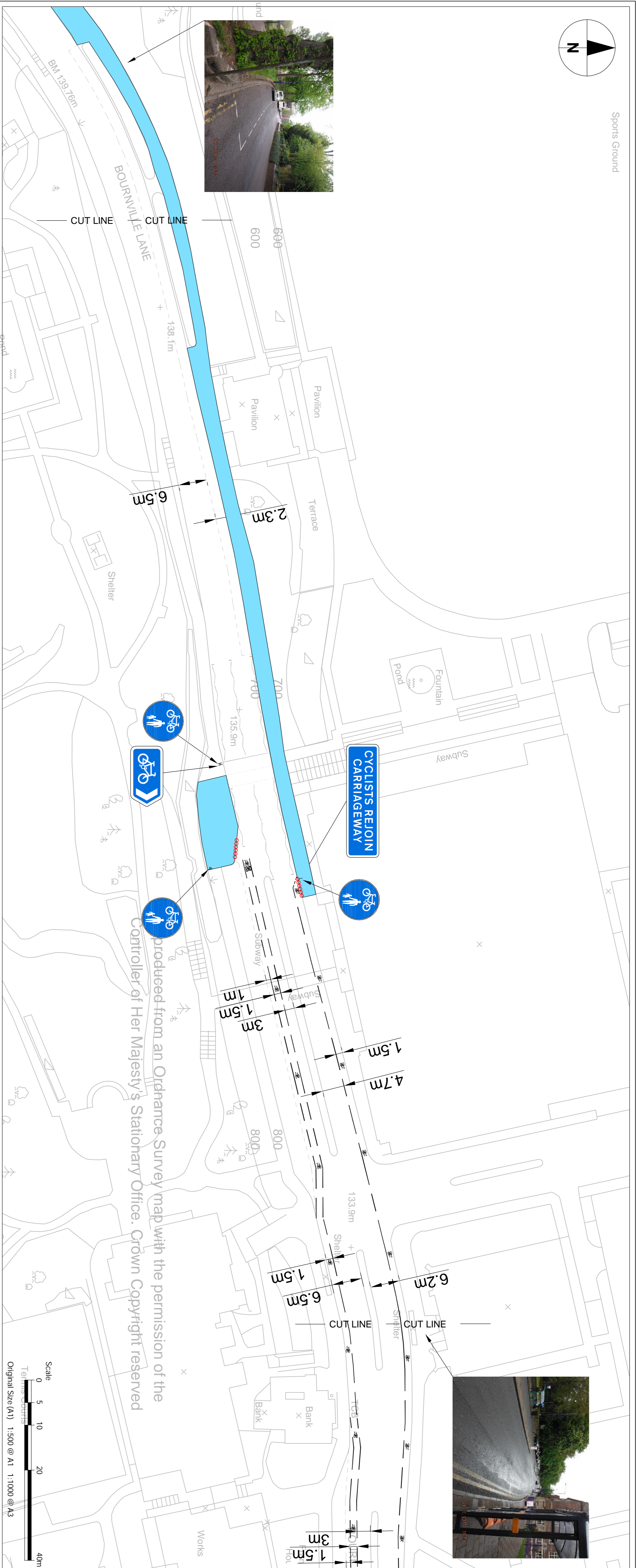
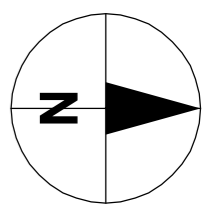


Sports Ground



This drawing has been prepared for the use of AECOM's client. It may not be used, modified, reproduced or relied upon by third parties, except as agreed by AECOM or as required by law. AECOM accepts no responsibility, and denies any liability whatsoever, to any party that uses or relies on this drawing without AECOM's express written consent. Do not scale this document. All measurements must be obtained from the stated dimensions.



PROJECT
PACKAGE 10 AREA
CYCLE NETWORK



CLIENT

SCALE
1:500 @ A1

REGISTRATION
©Crown copyright. All rights reserved.
License Number 100019139

NOTES

1. ALL WORKS SHALL BE CARRIED OUT IN ACCORDANCE WITH THE CONTRACT SPECIFICATION AND THE MANUAL OF CONTRACT DOCUMENTS FOR HIGHWAY WORKS INCLUDING ADDITIONAL OR SUBSTITUTE CLAUSES.
2. ALL SIGNS TO BE MOUNTED TO MAINTAIN A MINIMUM 450MM CLEARANCE FROM THE EDGE OF CARAVANS/RYN.
3. POSTS TO BE INSTALLED TO MAINTAIN A MINIMUM 1200MM FOOTWAY CLEARANCE
4. EXACT LOCATION OF SIGNS TO BE AGREED WITH ENGINEERS ON SITE PRIOR TO INSTALLATION

GDN NOTES

1. THE CONTRACTOR SHALL DETERMINE THE LOCATION AND STATUS OF ANY SIGNATORIAL UTILITY APPARATUS PRIOR TO THE COMMENCEMENT OF ANY WORKS.

KEY

- DEPUTES APPROPRIATE LOCATION OF PROPOSED SIGNS TO DASC (TO BE MOUNTED ON SINGLE POLE BACK TO BACK - UNLESS OTHERWISE STATED)
- AREA TO BE EXCAVATED TO A SUITABLE DEPTH FOR FULL FOOTWAY CONSTRUCTION
- PROPOSED SHARED SURFACE
- PROPOSED SEALED SURFACE
- PROPOSED DROPPED KERBS

ISSUE/REVISION

I/R	DATE	DESCRIPTION
B	SEPT 2013	RECOMMENDATION REVISED
A	JULY 2013	RECOMMENDATION REVISED
-	JUNE 2013	FIRST ISSUE

KEY PLAN



PROJECT NUMBER

60301866

SHEET TITLE

RECOMMENDATION 41
OUTLINE DESIGN

SHEET NUMBER

60301866-SHT-30-0041-C-005