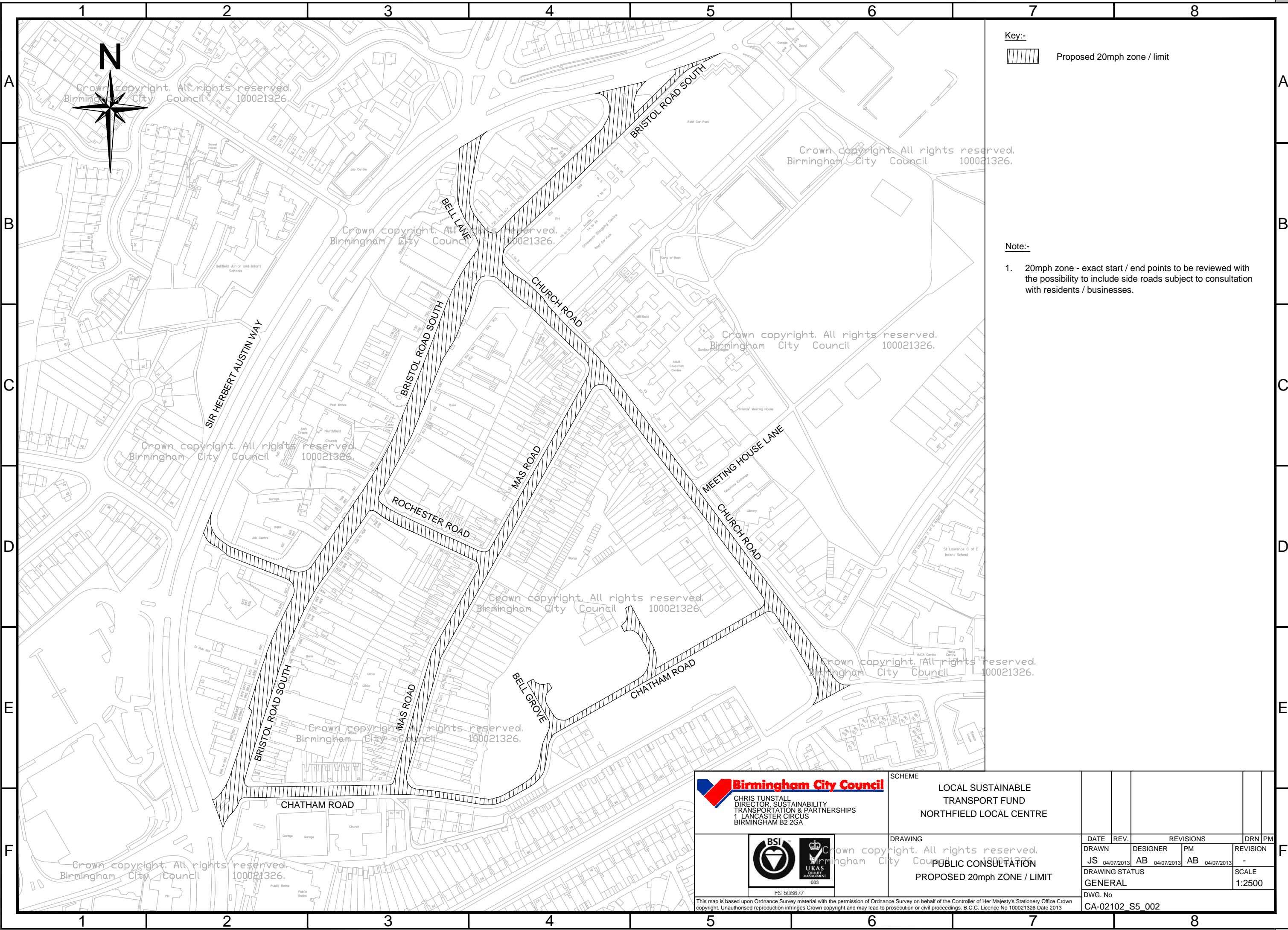






FILE PATH - L:\tes\Commissions\CA-02102 LSTF05, Northfield Local Centre\6.3 issued\G_CA_02102_S5_002 rev - Public Consultation.dwg



Key:-
 Proposed 20mph zone / limit

Note:-
1. 20mph zone - exact start / end points to be reviewed with the possibility to include side roads subject to consultation with residents / businesses.

 Birmingham City Council CHRIS TUNSTALL DIRECTOR, SUSTAINABILITY TRANSPORTATION & PARTNERSHIPS 1 LANCASTER CIRCUS BIRMINGHAM B2 2GA	SCHEME		LOCAL SUSTAINABLE TRANSPORT FUND NORTHFIELD LOCAL CENTRE					
	DRAWING		DATE	REV.	REVISIONS		DRN	PM
  Crown copyright. All rights reserved. Birmingham City Council FS 506677	PUBLIC CONSULTATION PROPOSED 20mph ZONE / LIMIT		JS	04/07/2013	AB	04/07/2013	AB	04/07/2013
	DWG. No		SCALE					
CA-02102_S5_002								

This map is based upon Ordnance Survey material with the permission of Ordnance Survey on behalf of the Controller of Her Majesty's Stationery Office Crown copyright. Unauthorised reproduction infringes Crown copyright and may lead to prosecution or civil proceedings. B.C.C. Licence No 100021326 Date 2013