




Key:-
 Proposed 20mph zone / limit

Note:-
 1. 20mph zone - exact start / end points to be reviewed with the possibility to include side roads subject to consultation with residents / businesses.

| | | | | | |
|---|------------------------|---------------------------|---|-----------------|----|
|  Birmingham City Council CHRIS TUNSTALL DIRECTOR, SUSTAINABILITY TRANSPORTATION & PARTNERSHIPS 1 LANCASTER CIRCUS BIRMINGHAM B2 2GA | SCHEME | | LOCAL SUSTAINABLE TRANSPORT FUND STIRCHLEY LOCAL CENTRE | | |
| | DRAWING | | PUBLIC CONSULTATION PROPOSED 20mph ZONE / LIMIT | | |
|  Crown copyright. All rights reserved. Birmingham City Council FS 506677 | DATE | REV. | REVISIONS | DRN | PM |
| | DRAWN JS 05/07/2013 | DESIGNER AB 05/07/2013 | PM AB 05/07/2013 | REVISION - | |
| DRAWING STATUS GENERAL | | | | SCALE 1:2500 | |
| DWG. No CA-02102_S6_002 | | | | | |

This map is based upon Ordnance Survey material with the permission of Ordnance Survey on behalf of the Controller of Her Majesty's Stationery Office Crown copyright. Unauthorised reproduction infringes Crown copyright and may lead to prosecution or civil proceedings. B.C.C. Licence No 100021326 Date 2013