



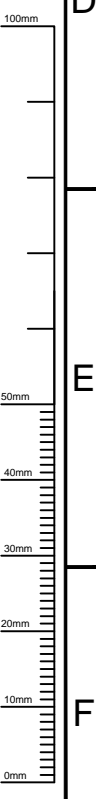





- Key:-**
-  Existing lighting column
 -  Existing vehicle access
 -  Proposed zebra crossing ahead warning sign mounted on existing lighting column
 -  Proposed Belisha beacon



Proposed zebra crossing ahead warning sign

Proposed bollards

Proposed zebra crossing facility

 <p>Birmingham City Council CHRIS TUNSTALL DIRECTOR, SUSTAINABILITY TRANSPORTATION & PARTNERSHIPS 1 LANCASTER CIRCUS BIRMINGHAM B2 2GA</p>		SCHEME							
		MIDDLEMORE ROAD LOCAL CENTRE IMPROVEMENTS							
  <p>FS 506677</p>		DRAWING		DATE	REV.	REVISIONS		DRN	PM
		PUBLIC CONSULTATION PROPOSED ZEBRA CROSSING		JS	09/07/13	AB	09/07/13	AB	09/07/13
		DRAWING STATUS		SCALE					
		GENERAL		1:500					
		DWG. No		CA-02027_S1_011					

This map is based upon Ordnance Survey material with the permission of Ordnance Survey on behalf of the Controller of Her Majesty's Stationery Office Crown copyright. Unauthorised reproduction infringes Crown copyright and may lead to prosecution or civil proceedings. B.C.C. Licence No 100021326 Date 2013