






LOCATION PLAN
NTS

Key :-

-  - Proposed buff tactile paving
-  - Proposed footway
-  - Existing footway
-  - Existing carriageway
-  - Proposed bollards

Birmingham City Council
CHRIS TUNSTALL
DIRECTOR, SUSTAINABILITY
TRANSPORTATION & PARTNERSHIPS
1 LANCASTER CIRCUS
BIRMINGHAM B4 7DQ



SCHEME
LOCAL SUSTAINABLE
TRANSPORT FUND
PERSHORE ROAD SAFER ROUTES

DRAWING
KINGS NORTON GIRLS SCHOOL
PUBLIC CONSULTATION

DATE	REV.	REVISIONS		DRN	PM
DRAWN	DESIGNER	PM	REVISION		
JS 25/07/2013	AB 25/07/2013	AB 25/07/2013	-		
DRAWING STATUS			SCALE		
GENERAL			As shown		
DWG. No					
CA-02102_S13_006					

This map is based upon Ordnance Survey material with the permission of Ordnance Survey on behalf of the Controller of Her Majesty's Stationery Office Crown copyright. Unauthorised reproduction infringes Crown copyright and may lead to prosecution or civil proceedings. B.C.C. Licence No 100021326 Date 2013