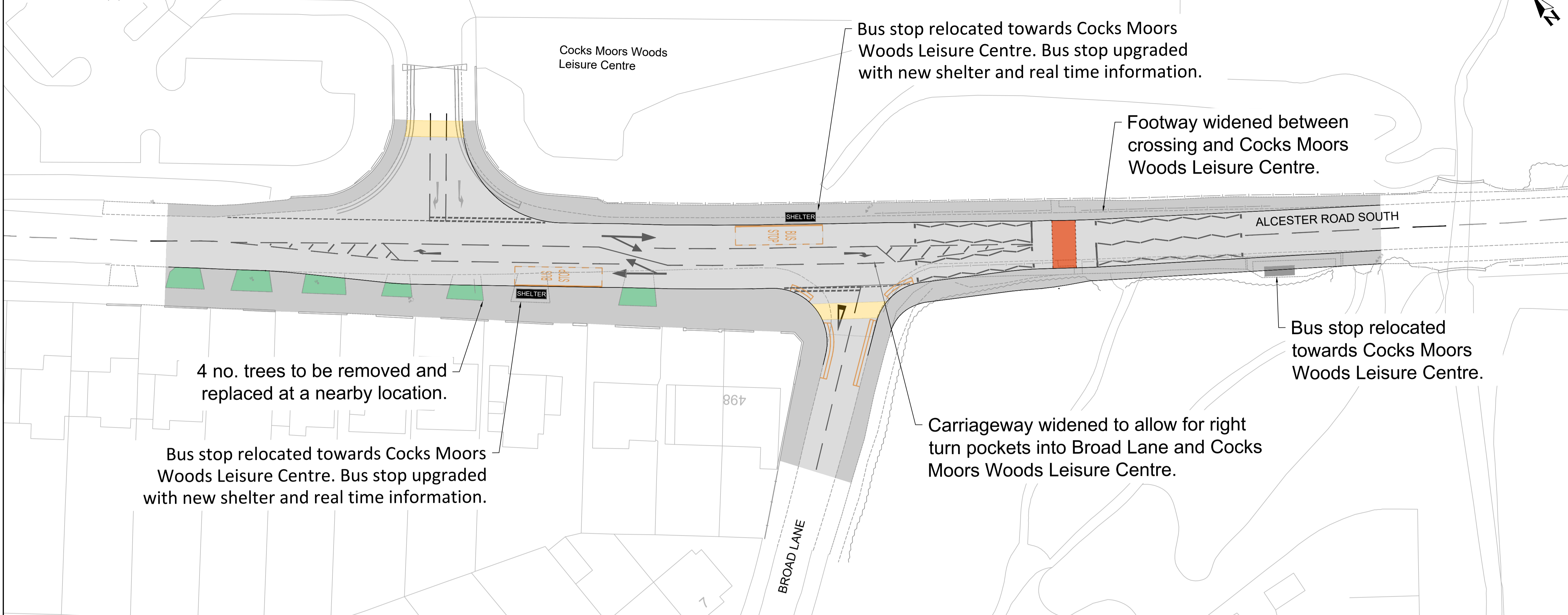


SECTION P3(s)-04

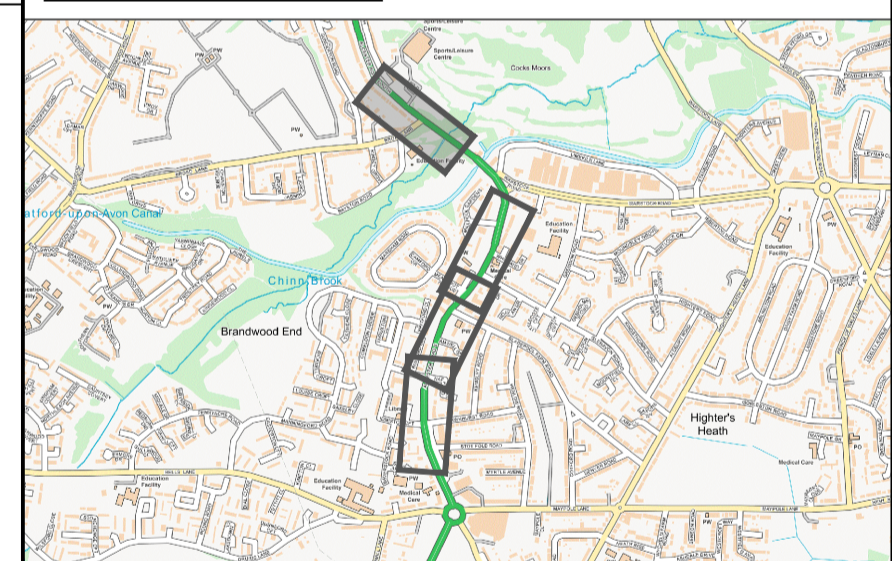


**KEY**

- GENERAL TRAFFIC LANE
- FOOTWAY
- BUS LANE
- CONTROLLED CROSSING
- UNCONTROLLED CROSSING
- VERGE
- TREE (SHOWN INDICATIVELY)
- SHELTER SHELTER
- PROPOSED KERB

- NOTES**
1. NOTES PLACED DIRECTLY ON THE LAYOUT DRAWING SUPERSEDE THOSE DETAILED IN KEYS.
  2. WHERE NO CHANGE IS SHOWN, EXISTING RESTRICTIONS APPLY.

**LOCATION PLAN**




FOR CONSULTATION

REV	DESCRIPTION	RGN	NY	NY	22-07-22	DATE
P01	CONSULTATION PLAN					

Pell Frischmann

100 BROAD STREET BIRMINGHAM B15 1AE

Telephone +44 (0)121 456 1616  
Email: pfbirmingham@pellfrischmann.com  
www.pellfrischmann.com



Project

A New Deal for the Bus  
Cross-City Bus

Drawing Title

Alcester Road South / Broad Lane  
Junction Improvement  
Public Consultation Plan

Name	Date	Scale	1:750 @ A1
Drawn	RGN	22-07-22	
Designed	RGN	22-07-22	File No. 103788-PEF-GA-3S-DR-C
Checked	NY	22-07-22	Drawing Status PRELIMINARY DESIGN
Approved	NY	22-07-22	

Drawing No. **103788-PEF-PC-3S-DR-C-000103** Revision **P01**

This drawing includes map data licensed from Ordnance Survey with the permission of the controller of Her Majesty's Stationery Office. © Crown copyright. licence number 100019543 (2022)

