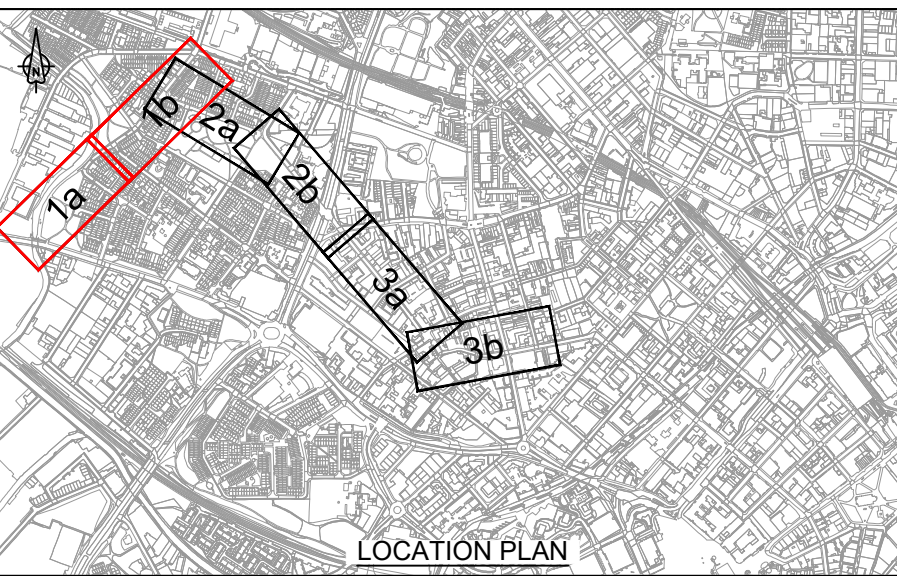
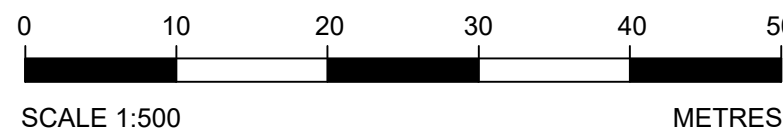


- Notes:
1. All dimensions in metres unless stated otherwise.
 2. Do not scale from this drawing.
 3. Break in cycle buffer required at vehicle accesses.
 4. Proposed road markings are indicative.
 5. Blue colouring is for illustrative purposes, the route will have blue surfacing at key points only (e.g. at junctions).
 6. Parking to tie in with the Controlled Parking Zone scheme.

- Key:
- OS base
 - Highways Maintained Public Expense (HMPE) extents
 - Proposed cycleway with blue surfacing
 - Footway
 - Shared footway/cycleway
 - Paved area (non pedestrian use)
 - Proposed lane separator unit
 - Proposed kerbing
 - Proposed corduroy paving
 - Proposed parking bays



EXAMPLE OF LANE SEPARATOR UNITS



LOCATION PLAN

P00	09/09/21	SUITABLE FOR REVIEW AND COMMENT	KG	MP	MH	MP
P01	09/09/21	SEGREGATION UNITS REDUCED TO 0.25M	KG	MP	MH	MP
P02	14/10/21	SUITABLE FOR CONSULTATION	KG	MH	MP	MP
P03	01/11/21	SUITABLE FOR CONSULTATION	MP	KG	KG	MP
Rev	Rev. Date	Purpose of revision	Drawn	Checked	Rev'd	Appr'd

Designer:
Jacobs
7th Floor, 2 Colmore Square, 38 Colmore Circus
Queensway, Birmingham, B4 6BN
Tel: +44(0)121 237 4000 www.jacobs.com



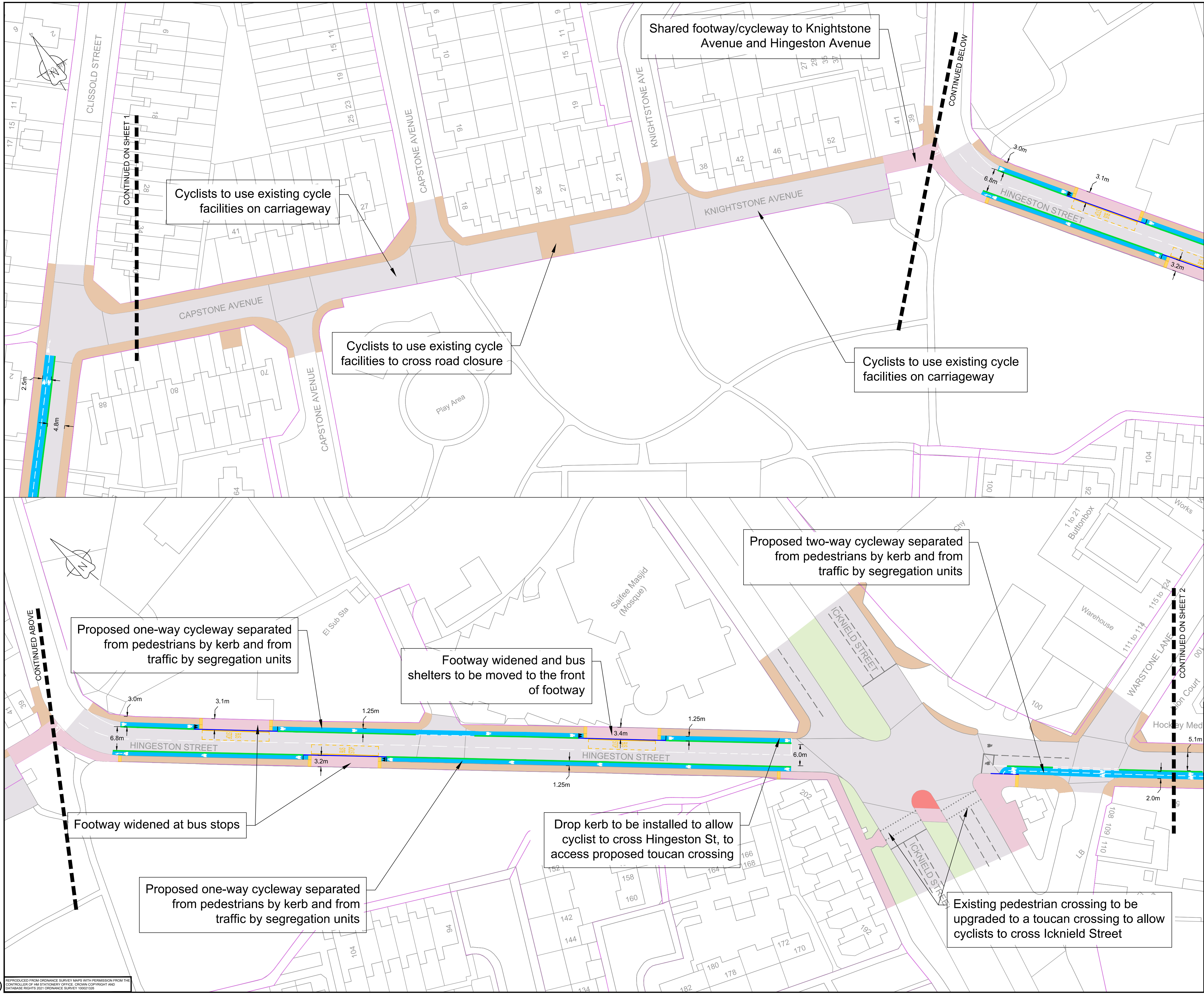
Project
**ACTIVE TRAVEL FUND
TRANCHE 2**

Drawing title
**A457 CORRIDOR
CITY CENTRE TO CAPE HILL
CONSULTATION PLANS
SHEET 1 OF 3**

Drawing status
S2 - SUITABLE FOR INFORMATION

Scale	1:500@A1	DO NOT SCALE
Jacobs No.	B2309512	Rev
Client no.		P03
Drawing number	B2309512-JAC-HGN-04-DR-CH-0013	

© Copyright 2021 Jacobs U.K. Limited. The concepts and information contained in this document are the property of Jacobs. Use or copying of this document in whole or in part without the written permission of Jacobs constitutes an infringement of copyright. Limitation: This drawing has been prepared on behalf of, and for the exclusive use of, Jacobs' Client, and is subject to, and issued in accordance with, the provisions of the contract between Jacobs and the Client. Jacobs accepts no liability or responsibility whatsoever for, or in respect of, any use of, or reliance upon, this drawing by any third party.



Notes:

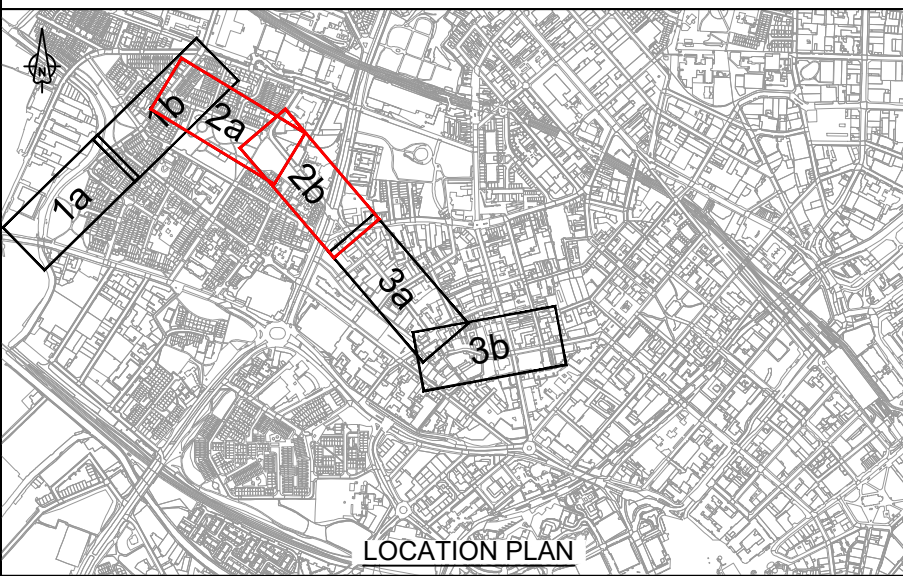
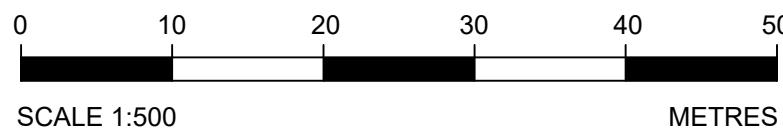
1. All dimensions in metres unless stated otherwise.
2. Do not scale from this drawing.
3. Break in cycle buffer required at vehicle accesses.
4. Proposed road markings are indicative.
5. Blue colouring is for illustrative purposes, the route will have blue surfacing at key points only (e.g. at junctions).
6. Parking to tie in with the Controlled Parking Zone scheme.

Key:

- OS base
- Highways Maintained Public Expense (HMPE) extents
- Proposed cycleway with blue surfacing
- Footway
- Shared footway/cycleway
- Paved area (non pedestrian use)
- Proposed lane separator unit
- Proposed kerbing
- Proposed corduroy paving
- Proposed parking bays



EXAMPLE OF LANE SEPARATOR UNITS



Rev	Rev. Date	Purpose of revision	Drawn	Checked	Rev'd	Appr'd
P00	09/09/21	SUITABLE FOR REVIEW AND COMMENT	KG	MP	MH	MP
P01	09/09/21	SEGREGATION UNITS REDUCED TO 0.25M	KG	MP	MH	MP
P02	14/10/21	SUITABLE FOR CONSULTATION	KG	MH	MP	MP
P03	01/11/21	SUITABLE FOR CONSULTATION	MP	KG	KG	MP

Designer: **Jacobs**
7th Floor, 2 Colmore Square, 38 Colmore Circus
Queensway, Birmingham, B4 6BN
Tel: +44(0)121 237 4000 www.jacobs.com



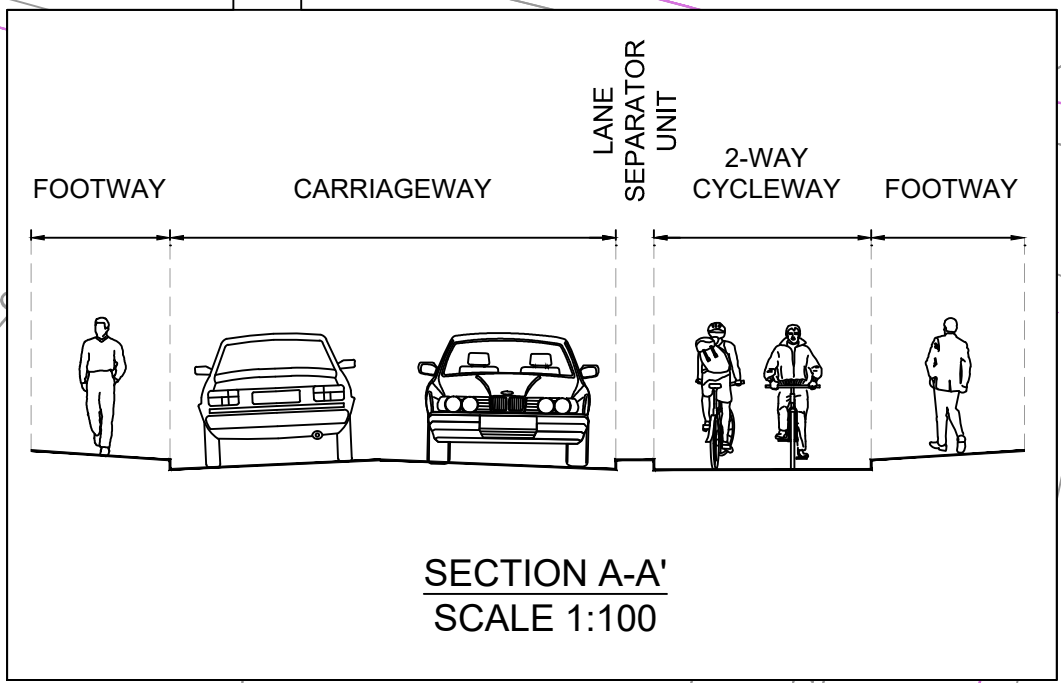
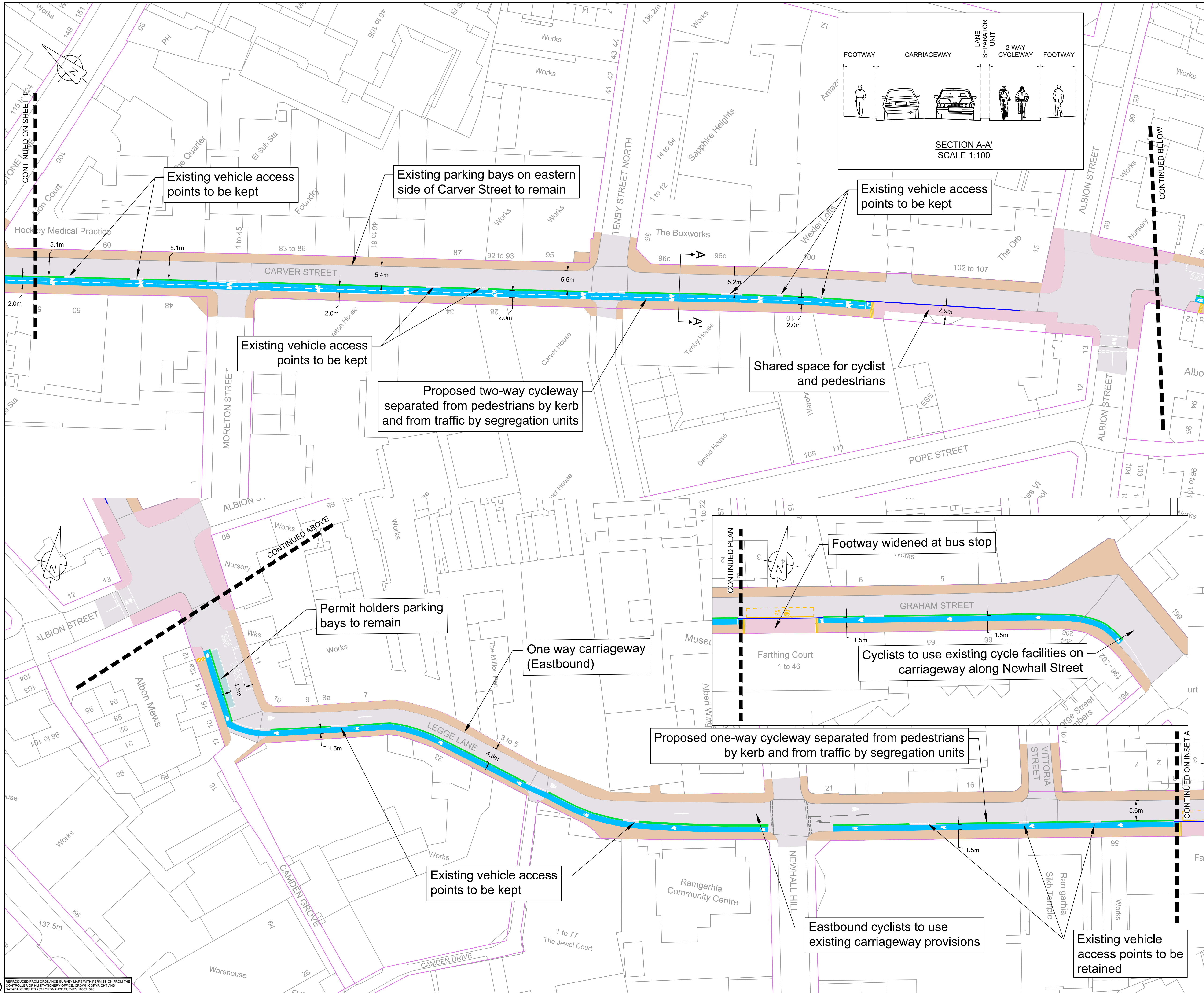
Project: **ACTIVE TRAVEL FUND TRANCHE 2**

Drawing title: **A457 CORRIDOR CITY CENTRE TO CAPE HILL CONSULTATION PLANS SHEET 2 OF 3**

Drawing status	S2 - SUITABLE FOR INFORMATION	
Scale	1:500@A1	DO NOT SCALE
Jacobs No.	B2309512	Rev P03
Client no.		
Drawing number	B2309512-JAC-HGN-04-DR-CH-0014	

© Copyright 2021 Jacobs U.K. Limited. The concepts and information contained in this document are the property of Jacobs. Use or copying of this document in whole or in part without the written permission of Jacobs constitutes an infringement of copyright. Limitation: This drawing has been prepared on behalf of, and for the exclusive use of, Jacobs' Client, and is subject to, and issued in accordance with, the provisions of the contract between Jacobs and the Client. Jacobs accepts no liability or responsibility whatsoever for, or in respect of, any use of, or reliance upon, this drawing by any third party.

C:\pwworking\jacobs_uk_highways_ssa\gandhi\k03\7544\B2309512-JAC-HGN-04-DR-CH-0015.dwg - 01/11/2021 18:07:52 - Sheet 01 - Gandhi

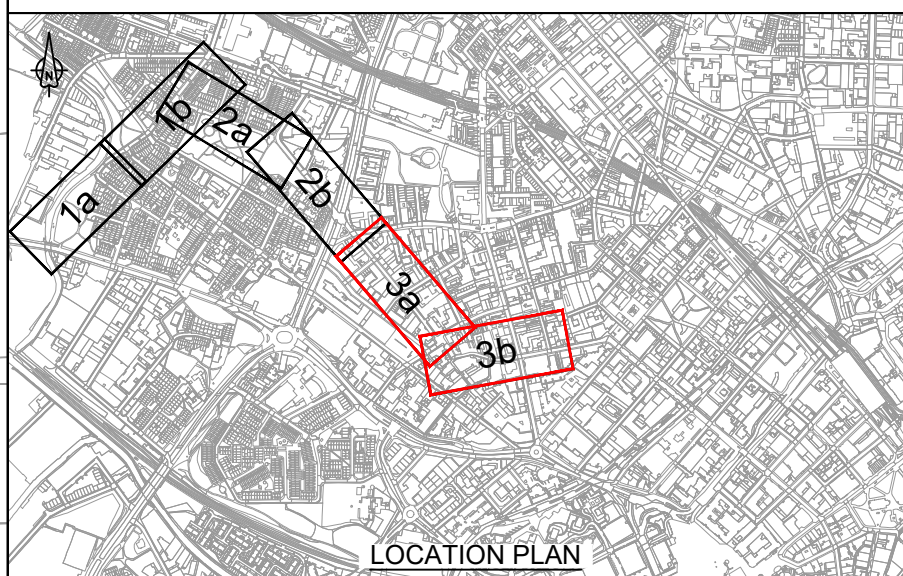
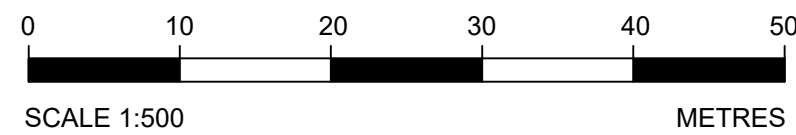


Notes:

1. All dimensions in metres unless stated otherwise.
2. Do not scale from this drawing.
3. Break in cycle buffer required at vehicle accesses.
4. Proposed road markings are indicative.
5. Blue colouring is for illustrative purposes, the route will have blue surfacing at key points only (e.g. at junctions).
6. Parking to tie in with the Controlled Parking Zone scheme.

Key:

- OS base
- Highways Maintained Public Expense (HMPE) extents
- Proposed cycleway with blue surfacing
- Footway
- Shared footway/cycleway
- Paved area (non pedestrian use)
- Proposed lane separator unit
- Proposed kerbing
- Proposed corduroy paving
- Proposed parking bays



Rev	Rev. Date	Purpose of revision	Drawn	Checked	Rev'd	App'd
P00	09/09/21	SUITABLE FOR REVIEW AND COMMENT	KG	MP	MH	MP
P01	09/09/21	SEGREGATION UNITS REDUCED TO 0.25M	KG	MP	MH	MP
P02	14/10/21	SUITABLE FOR CONSULTATION	KG	MH	MP	MP
P03	01/11/21	SUITABLE FOR CONSULTATION	MP	KG	KG	MP

Designer: **Jacobs**
7th Floor, 2 Colmore Square, 38 Colmore Circus
Queensway, Birmingham, B4 6BN
Tel: +44(0)121 237 4000 www.jacobs.com

Client: **Birmingham City Council** **West Midlands Cycle & Walk**

Project: **ACTIVE TRAVEL FUND TRANCHE 2**

Drawing title: **A457 CORRIDOR CITY CENTRE TO CAPE HILL CONSULTATION PLANS SHEET 3 OF 3**

Drawing status: **S2 - SUITABLE FOR INFORMATION**

Scale: 1:500@A1	DO NOT SCALE
Jacobs No. B2309512	Rev P03
Client no.	
Drawing number: B2309512-JAC-HGN-04-DR-CH-0015	

© Copyright 2021 Jacobs U.K. Limited. The concepts and information contained in this document are the property of Jacobs. Use or copying of this document in whole or in part without the written permission of Jacobs constitutes an infringement of copyright. Limitation: This drawing has been prepared on behalf of, and for the exclusive use of, Jacobs' Client, and is subject to, and issued in accordance with, the provisions of the contract between Jacobs and the Client. Jacobs accepts no liability or responsibility whatsoever for, or in respect of, any use of, or reliance upon, this drawing by any third party.