

100
0 10
Millimetres

DO NOT SCALE

ATKINS

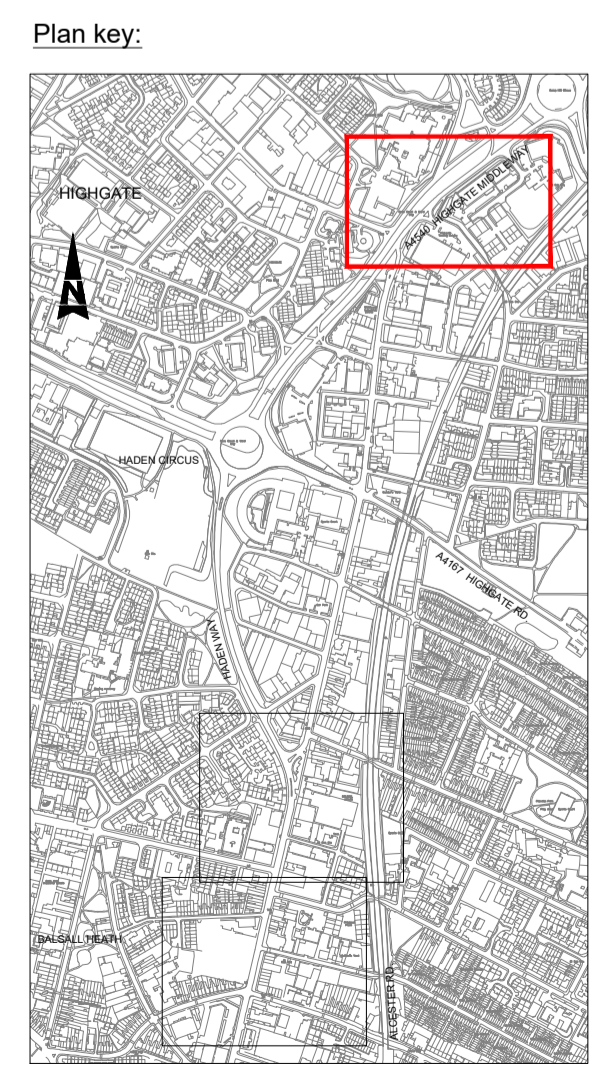
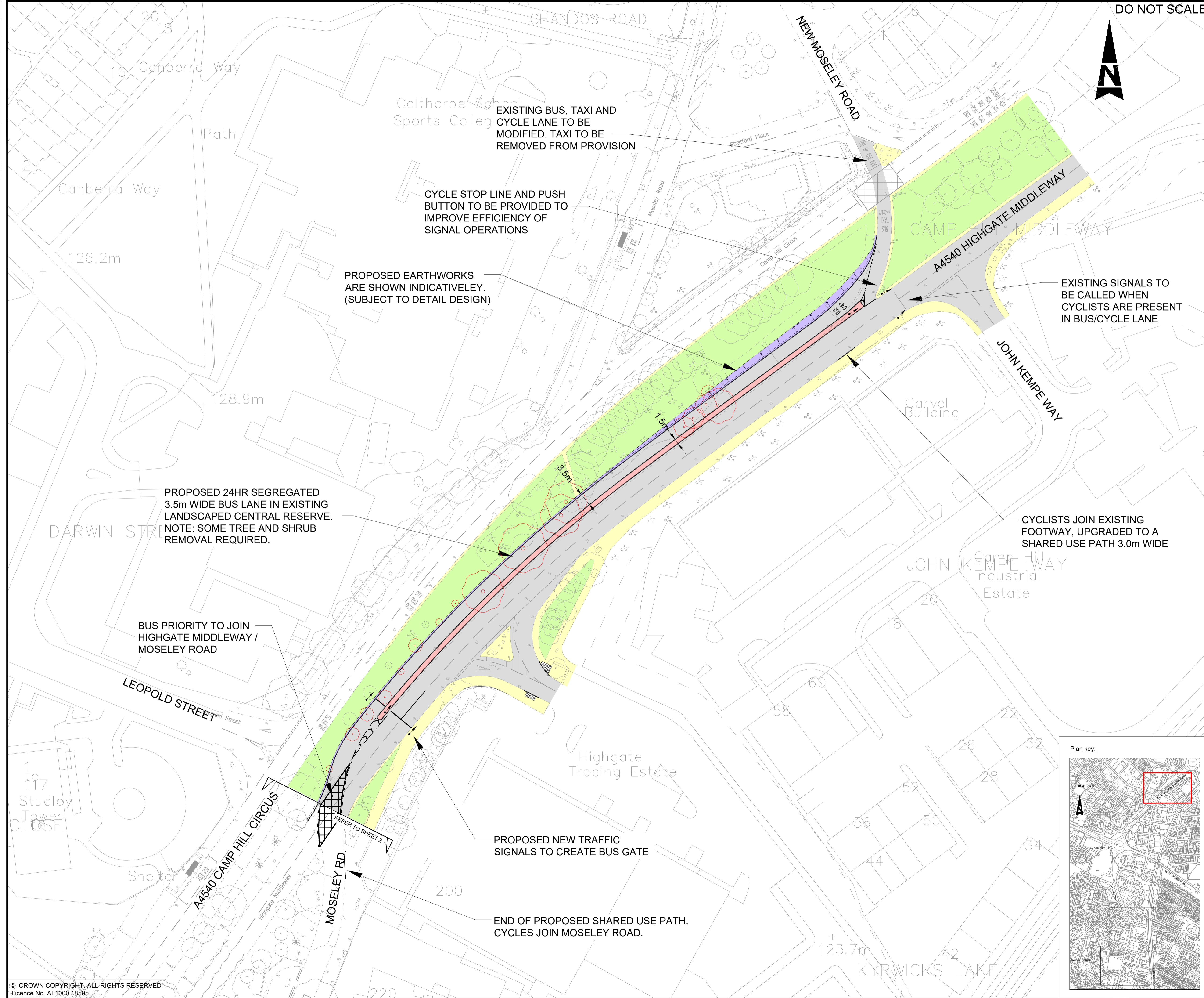
Copyright © Atkins Limited (2019)

Notes:

- 1. Layout is preliminary design 'for information' only and subject to approval from Highway Authority.

Key:

- Proposed traffic island
- Existing footway
- Existing carriageway
- Proposed carriageway widening
- Proposed earthworks (sloping verge)
- Existing footway in 3rd party land
- Existing verge area
- Possible pocket park improvements
- Possible side road entry treatment/surface treatment
- Existing highway boundary
- Existing trees to be removed



Client:
 Birmingham City Council
 Transport for West Midlands

Project Title:
 BIRMINGHAM GROWTH POINT
 PUBLIC TRANSPORT PACKAGE

Drawing Title:
 A435 ALCESTER ROAD
 BUS PRIORITY REVITALISATION
 PUBLIC CONSULTATION SHEET 1
 S1 - HIGHGATE MIDDLEWAY

0 10 100
Millimetres

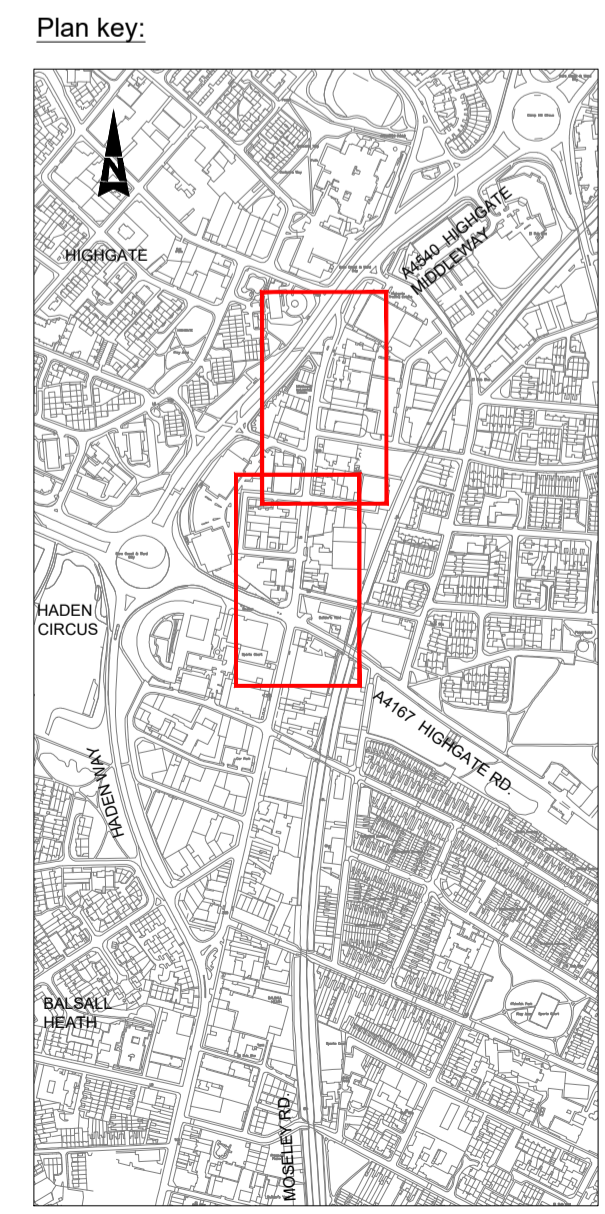
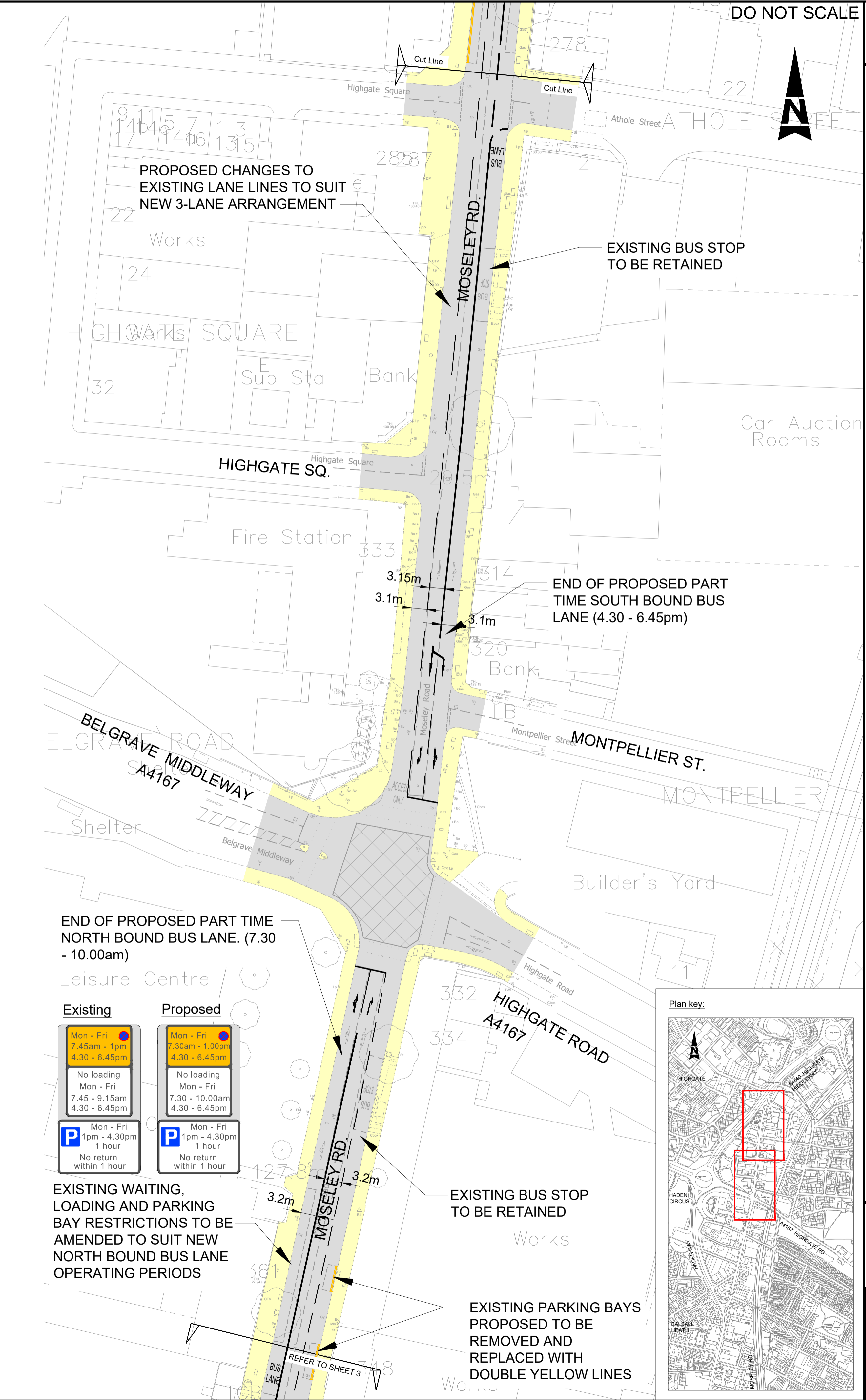
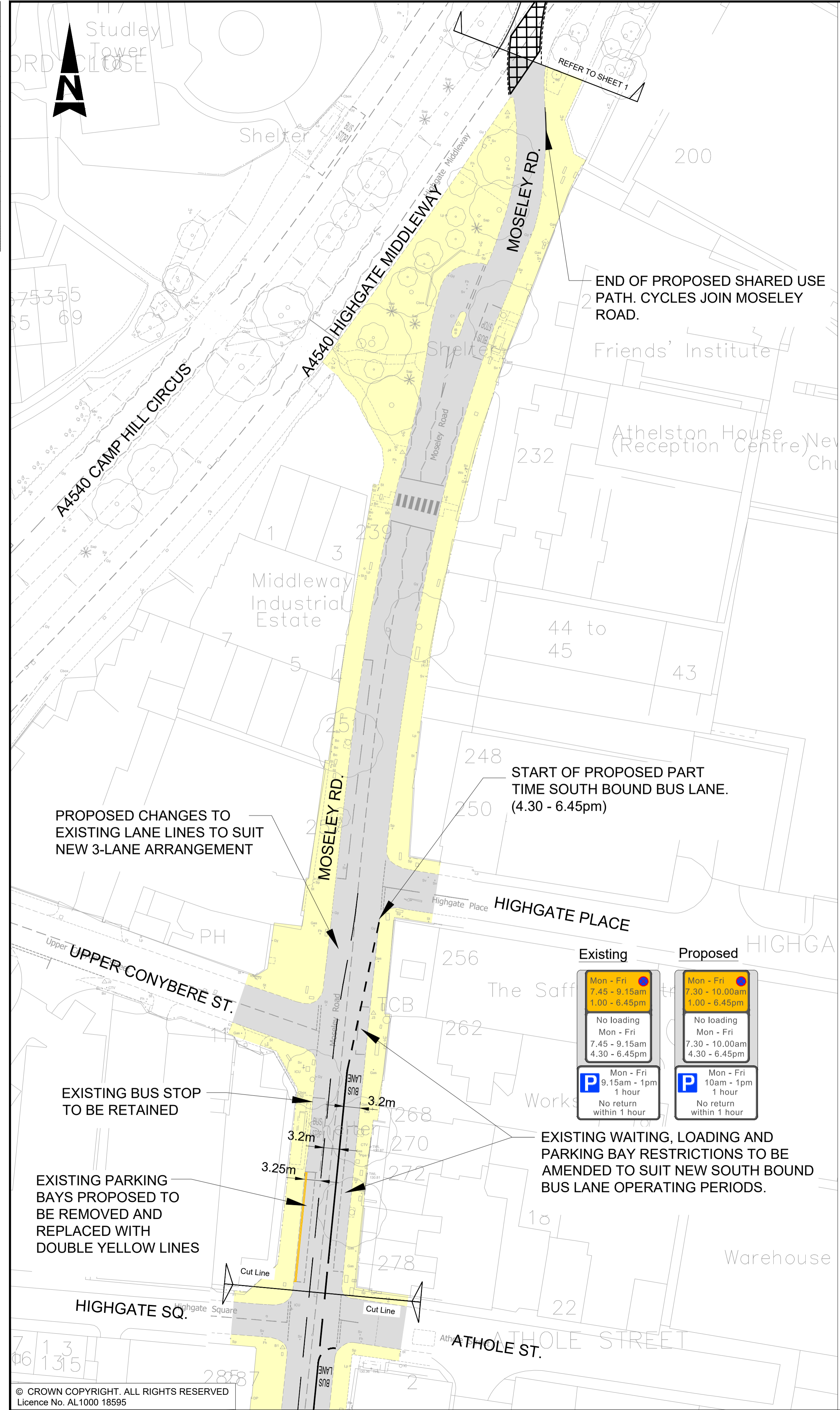
DO NOT SCALE

ATKINS

Copyright © Atkins Limited (2019)

Notes:
1. Layout is preliminary design 'for information' only and subject to approval from Highway Authority.

- Key:
- Proposed traffic island
 - Existing footway
 - Existing carriageway
 - Proposed carriageway widening
 - Proposed earthworks (sloping verge)
 - Existing footway in 3rd party land
 - Existing verge area
 - Possible pocket park improvements
 - Possible side road entry treatment/surface treatment
 - Existing highway boundary
 - ⊙ Existing trees to be removed

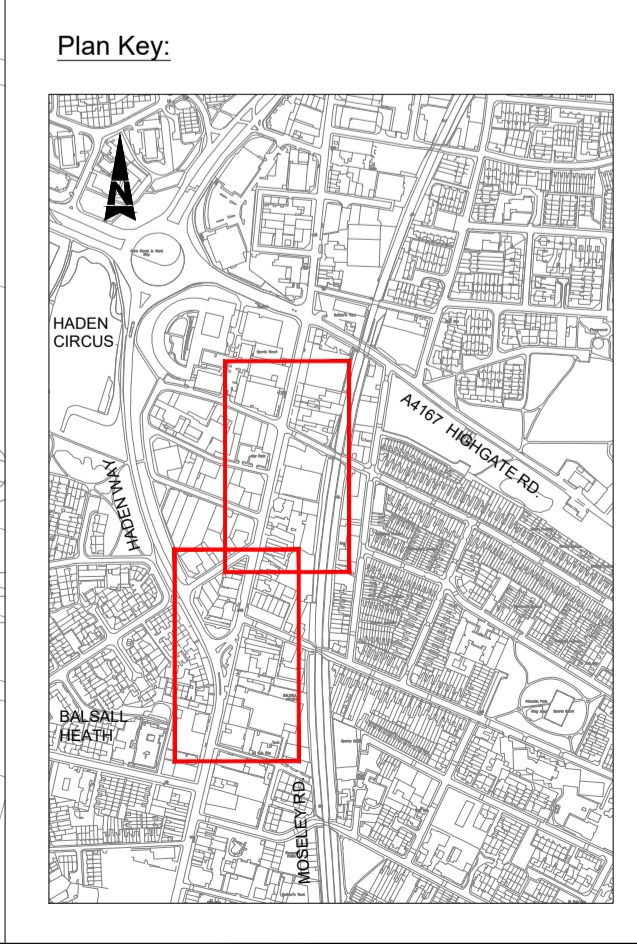
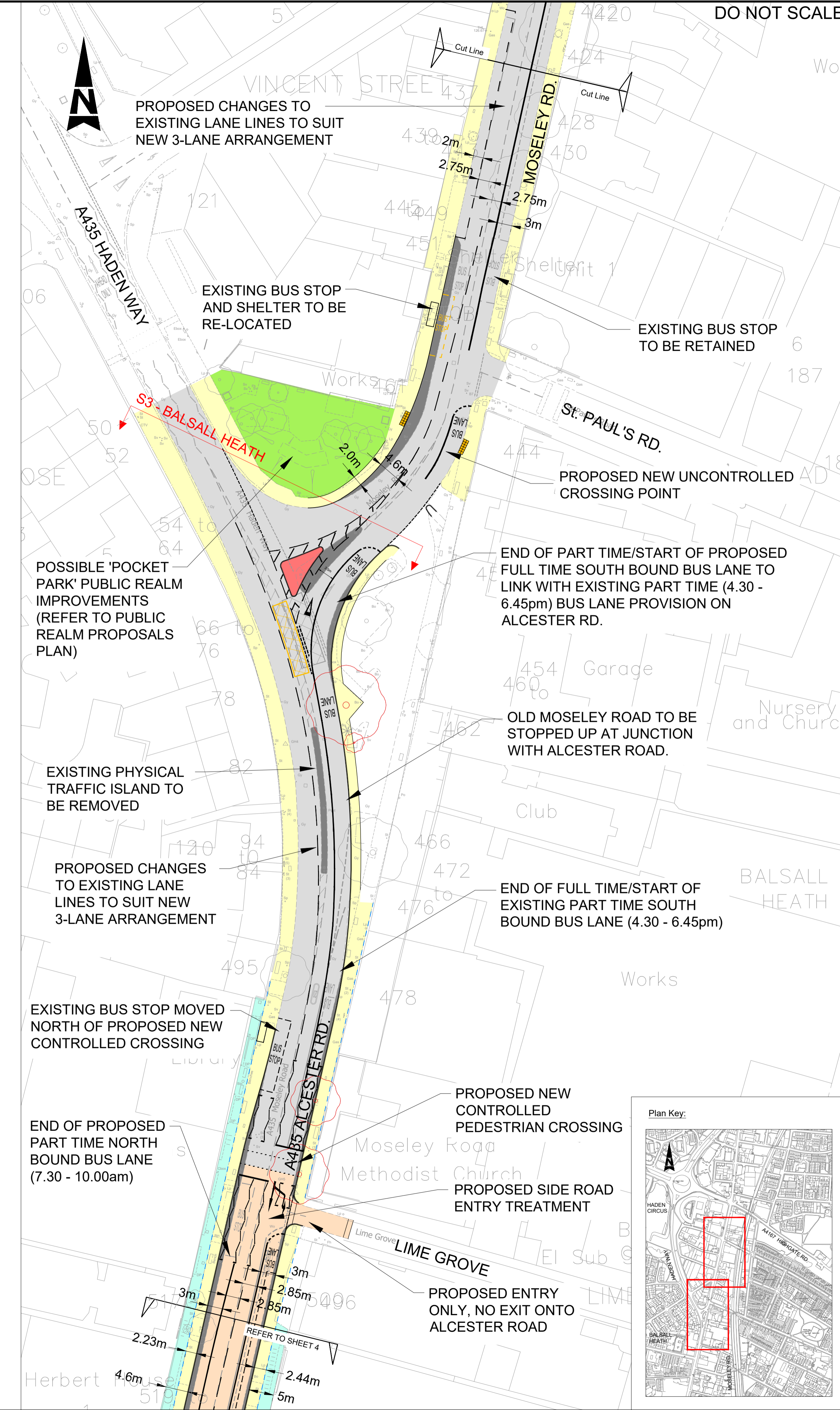
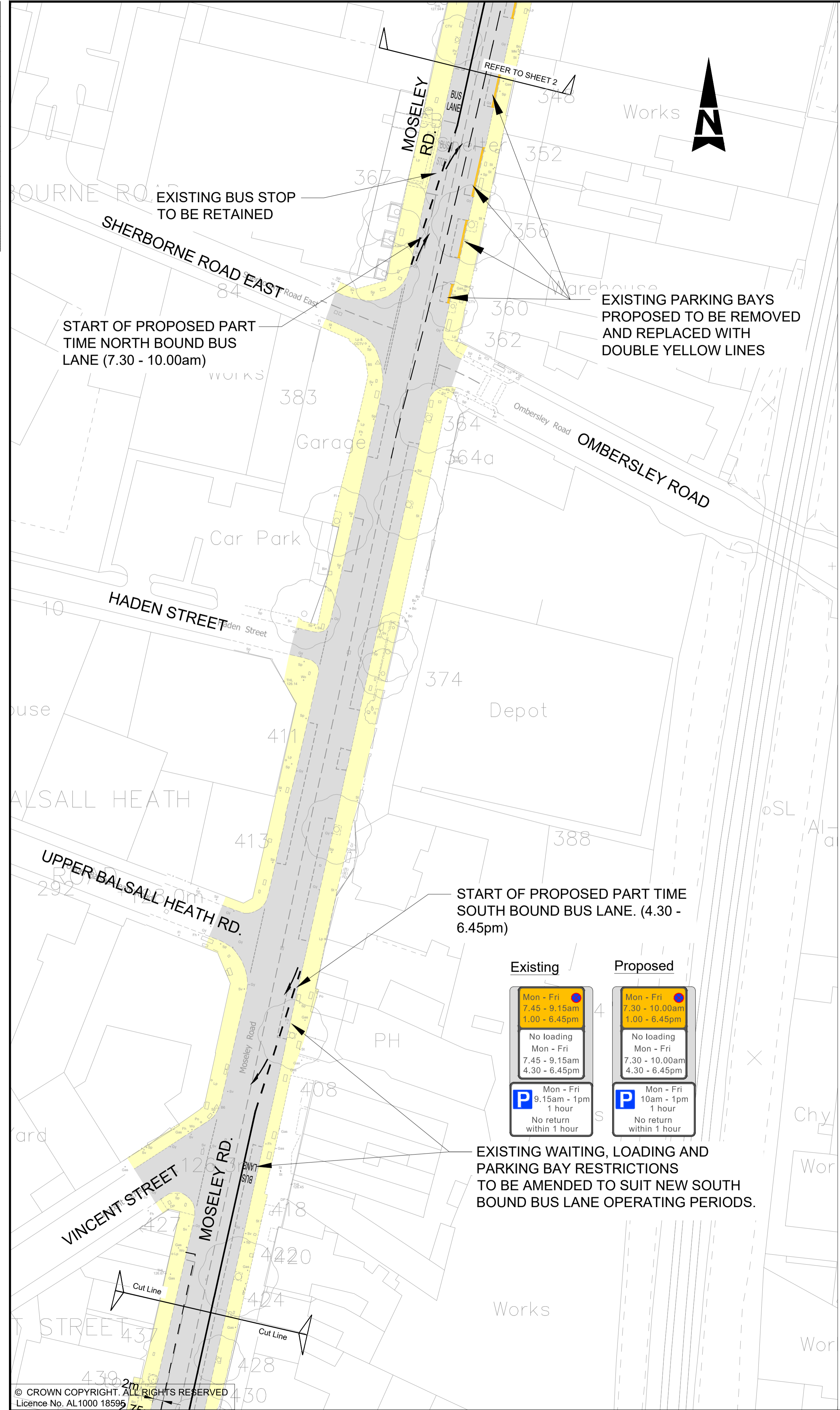


Client: **Birmingham City Council**
Transport for West Midlands

Project Title: **BIRMINGHAM GROWTH POINT PUBLIC TRANSPORT PACKAGE**

Drawing Title: **A435 ALCESTER ROAD BUS PRIORITY REVITALISATION PUBLIC CONSULTATION SHEET 2 S2 - MOSELEY ROAD**

100
0 10
Millimetres

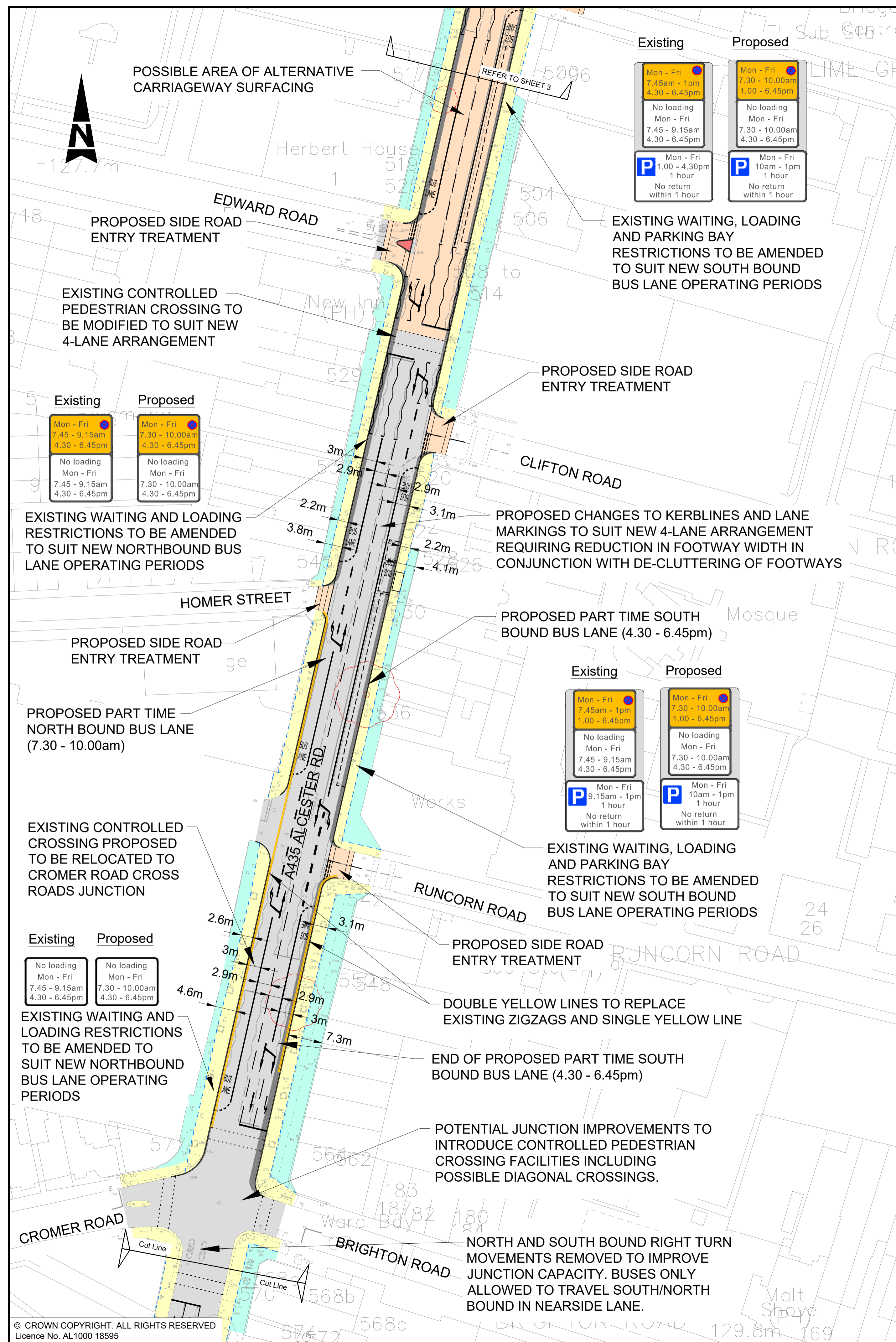


Client
 Birmingham City Council
 Transport for West Midlands

Project Title
 BIRMINGHAM GROWTH POINT PUBLIC TRANSPORT PACKAGE

Drawing Title
 A435 ALCESTER ROAD BUS PRIORITY REVITALISATION PUBLIC CONSULTATION SHEET 3
 S2 - MOSELEY ROAD / S3 - BALSALL HEATH

100
0 10
Millimetres

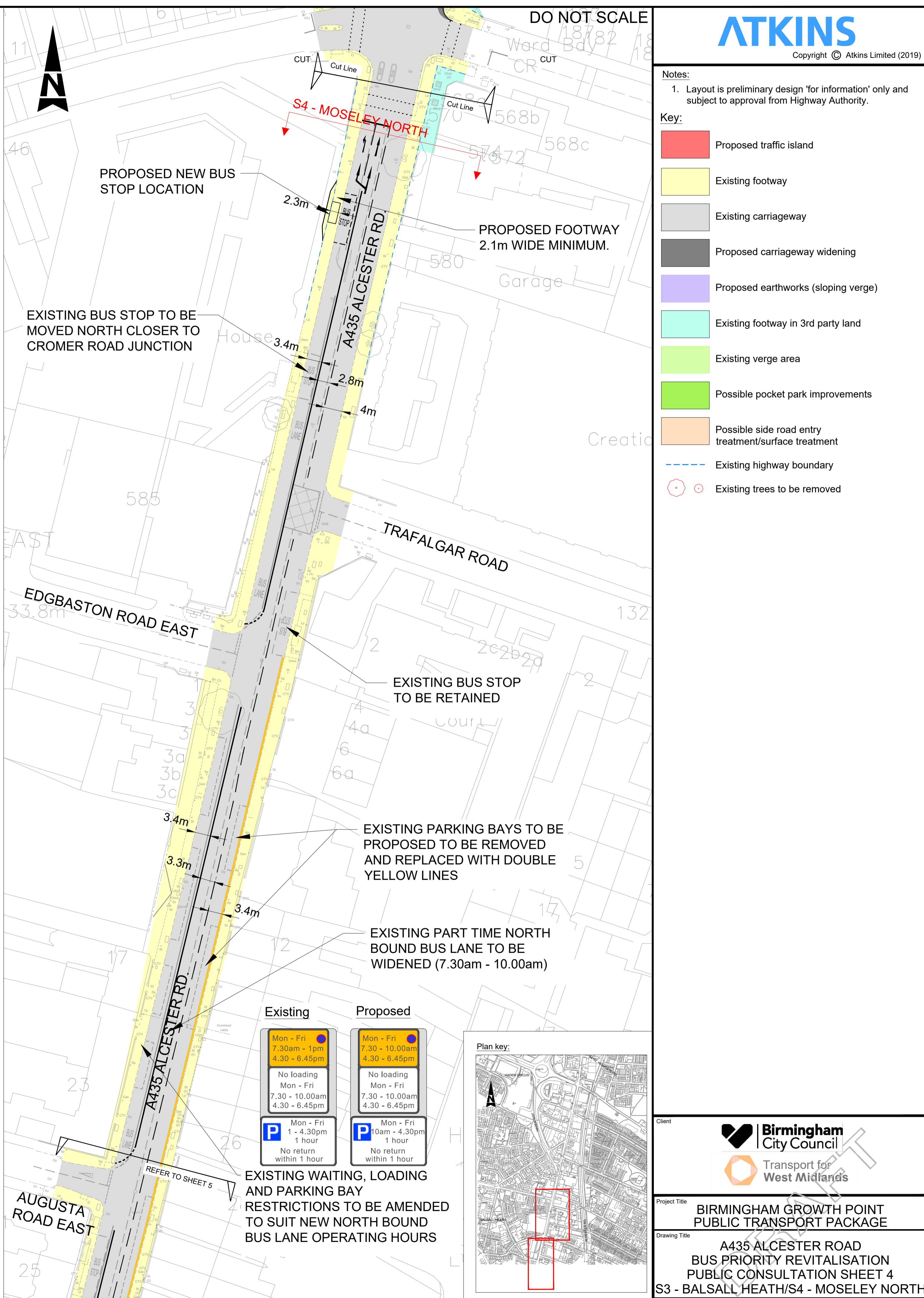


Existing	Proposed
<p>Mon - Fri 7.45am - 1pm 4.30 - 6.45pm</p> <p>No loading Mon - Fri 7.45 - 9.15am 4.30 - 6.45pm</p> <p>P Mon - Fri 1.00 - 4.30pm 1 hour No return within 1 hour</p>	<p>Mon - Fri 7.30 - 10.00am 1.00 - 6.45pm</p> <p>No loading Mon - Fri 7.30 - 10.00am 4.30 - 6.45pm</p> <p>P Mon - Fri 10am - 1pm 1 hour No return within 1 hour</p>

Existing	Proposed
<p>Mon - Fri 7.45am - 1pm 1.00 - 6.45pm</p> <p>No loading Mon - Fri 7.45 - 9.15am 4.30 - 6.45pm</p> <p>P Mon - Fri 9.15am - 1pm 1 hour No return within 1 hour</p>	<p>Mon - Fri 7.30 - 10.00am 1.00 - 6.45pm</p> <p>No loading Mon - Fri 7.30 - 10.00am 4.30 - 6.45pm</p> <p>P Mon - Fri 10am - 1pm 1 hour No return within 1 hour</p>

Existing	Proposed
<p>No loading Mon - Fri 7.45 - 9.15am 4.30 - 6.45pm</p>	<p>No loading Mon - Fri 7.30 - 10.00am 4.30 - 6.45pm</p>

Existing	Proposed
<p>Mon - Fri 7.30am - 1pm 4.30 - 6.45pm</p> <p>No loading Mon - Fri 7.30 - 10.00am 4.30 - 6.45pm</p> <p>P Mon - Fri 1 - 4.30pm 1 hour No return within 1 hour</p>	<p>Mon - Fri 7.30 - 10.00am 4.30 - 6.45pm</p> <p>No loading Mon - Fri 7.30 - 10.00am 4.30 - 6.45pm</p> <p>P Mon - Fri 10am - 4.30pm 1 hour No return within 1 hour</p>

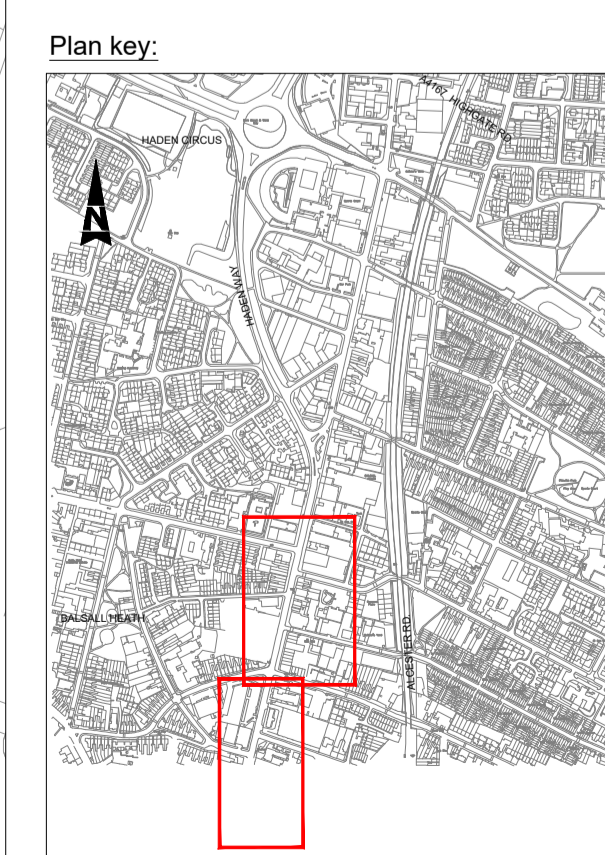


ATKINS

Copyright © Atkins Limited (2019)

Notes:
1. Layout is preliminary design 'for information' only and subject to approval from Highway Authority.

- Key:**
- Proposed traffic island
 - Existing footway
 - Existing carriageway
 - Proposed carriageway widening
 - Proposed earthworks (sloping verge)
 - Existing footway in 3rd party land
 - Existing verge area
 - Possible pocket park improvements
 - Possible side road entry treatment/surface treatment
 - Existing highway boundary
 - Existing trees to be removed




Client: **Birmingham City Council**
Transport for West Midlands

Project Title: **BIRMINGHAM GROWTH POINT PUBLIC TRANSPORT PACKAGE**

Drawing Title: **A435 ALCESTER ROAD BUS PRIORITY REVITALISATION PUBLIC CONSULTATION SHEET 4 S3 - BALSALL HEATH/S4 - MOSELEY NORTH**

0 10 100
Millimetres



AUGUSTA ROAD EAST
Augusta Road East

REFER TO SHEET 4

EXISTING BUS STOP
TO BE RETAINED

Ludgate House

Existing	Proposed
<p>Mon - Fri 7.30am - 1pm 4.30 - 6.45pm</p> <p>No loading Mon - Fri 7.30 - 10.00am 4.30 - 6.45pm</p> <p>P Mon - Fri 1 - 4.30pm 1 hour No return within 1 hour</p>	<p>Mon - Fri 7.30 - 10.00am 4.30 - 6.45pm</p> <p>No loading Mon - Fri 7.30 - 10.00am 4.30 - 6.45pm</p> <p>P Mon - Fri 10am - 4.30pm 1 hour No return within 1 hour</p>

EXISTING WAITING, LOADING AND
PARKING BAY RESTRICTIONS TO
BE AMENDED TO SUIT NEW
NORTH BOUND BUS LANE
OPERATING HOURS

EXISTING PART TIME NORTH
BOUND BUS LANE TO BE
WIDENED (7.30 - 10.00am)

EXISTING PARKING BAYS
TO BE REMOVED AND
REPLACED WITH
DOUBLE YELLOW LINES

EXISTING BUS STOP
TO BE RETAINED

EXISTING PARKING BAYS TO
BE REMOVED AND REPLACED
WITH DOUBLE YELLOW LINES

Park Hill Primary School

Pond

Tank



DO NOT SCALE

Cut Line

A435 ALCESTER RD.

Park Hill Primary School

Pond

PARK HILL

Elm Court

NO CHANGE TO
EXISTING LAYOUT

94

98

100

106

108

110

116

118

120

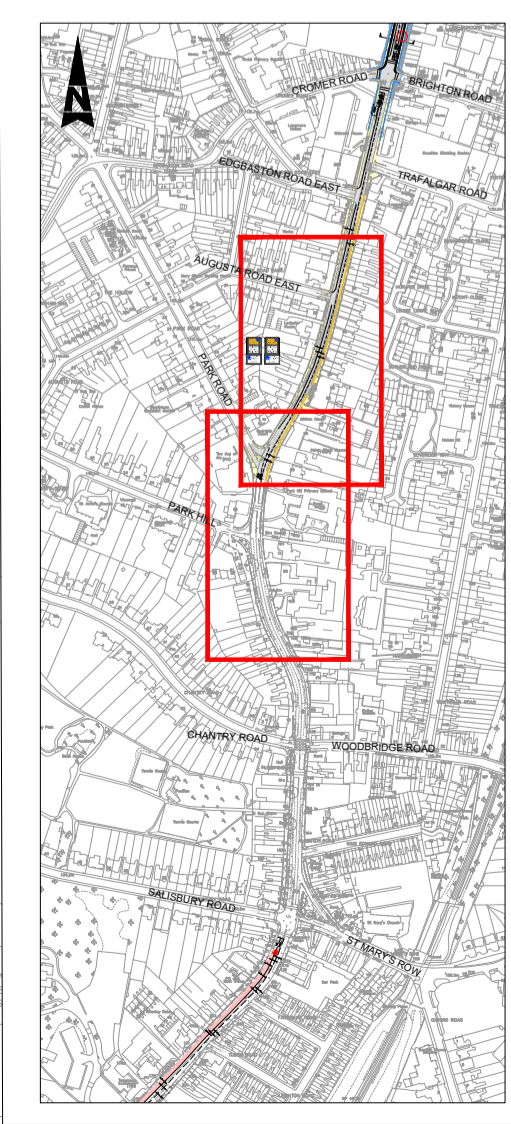
122

124

126

128

130



ATKINS

Copyright © Atkins Limited (2019)

Notes:

- 1. Layout is preliminary design 'for information' only and subject to approval from Highway Authority.

Key:

- Proposed traffic island
- Existing footway
- Existing carriageway
- Proposed carriageway widening
- Proposed earthworks (sloping verge)
- Existing footway in 3rd party land
- Existing verge area
- Possible pocket park improvements
- Possible side road entry treatment/surface treatment
- Existing highway boundary
- Existing trees to be removed

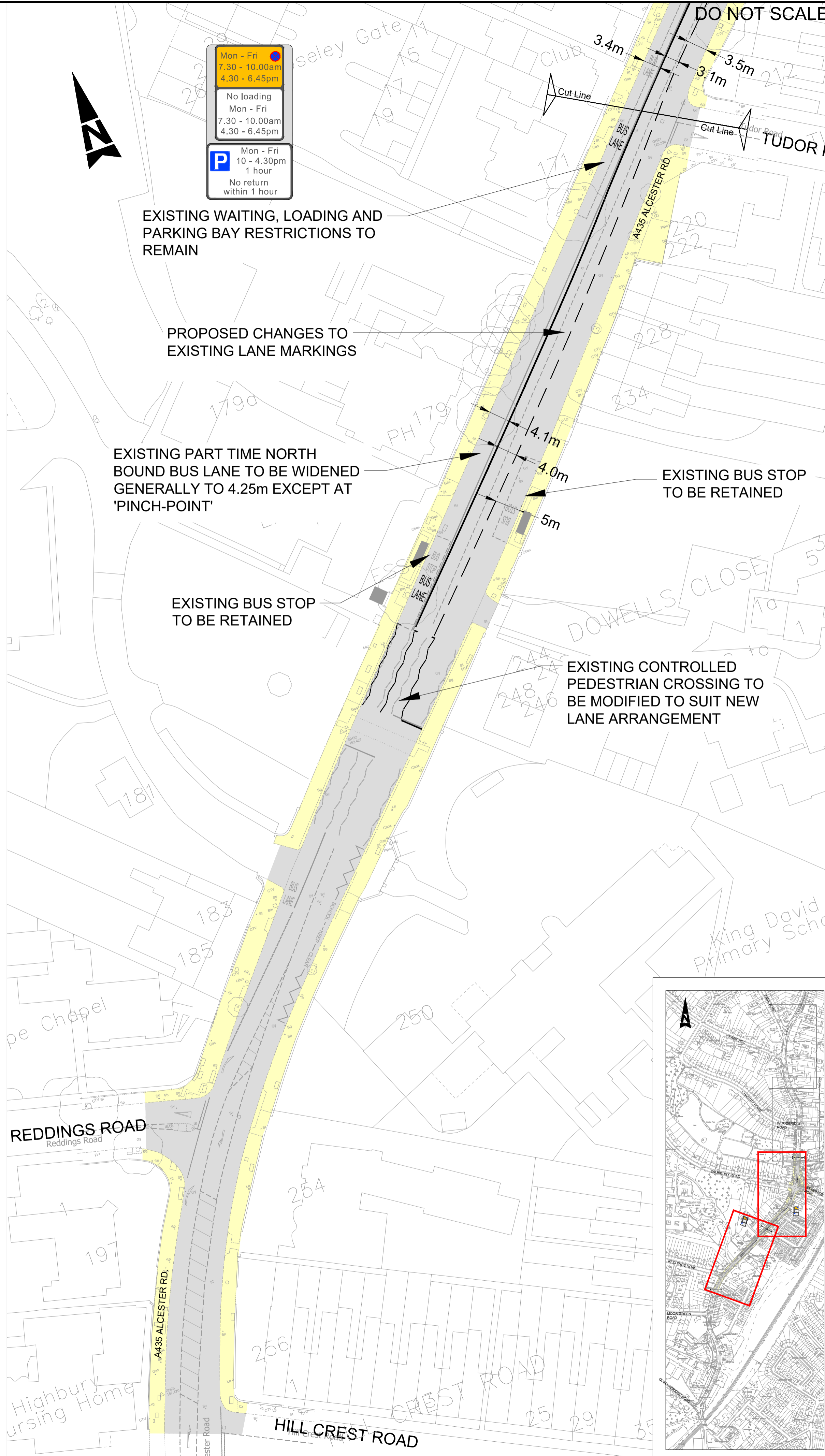
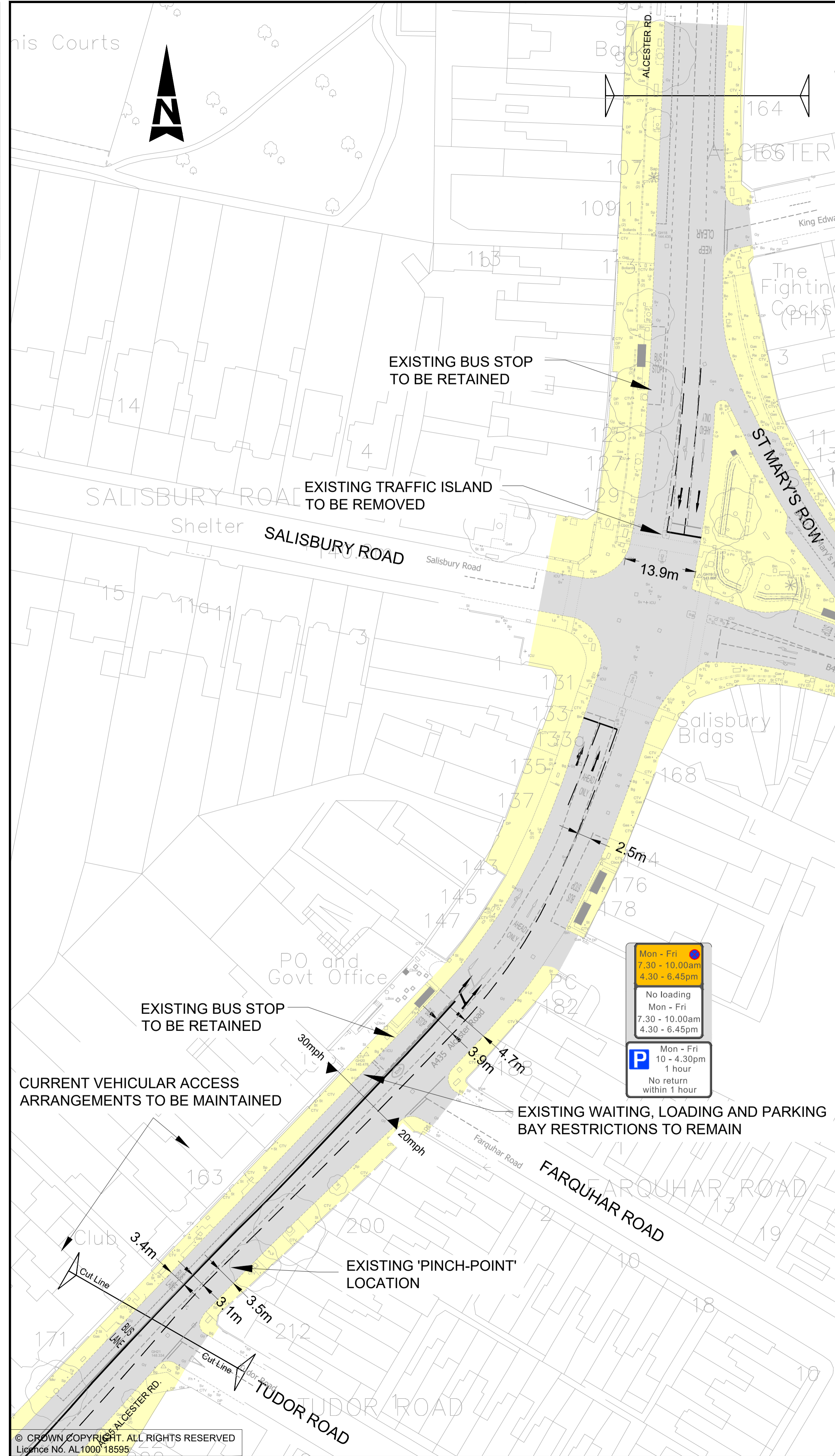
Birmingham City Council

Transport for West Midlands

BIRMINGHAM GROWTH POINT
PUBLIC TRANSPORT PACKAGE

A435 ALCESTER ROAD
BUS PRIORITY REVITALISATION
PUBLIC CONSULTATION SHEET 5
S4 - MOSELEY NORTH

0 10 100
Millimetres

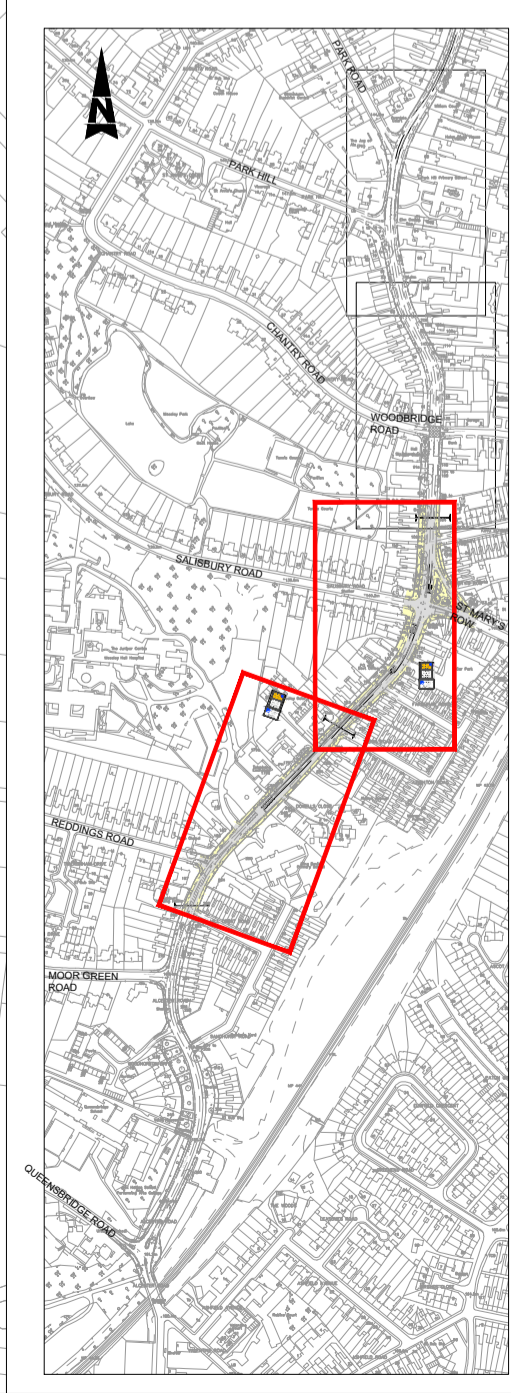


Notes:
1. Layout is preliminary design 'for information' only and subject to approval from Highway Authority.

- Key:
- Proposed traffic island
 - Existing footway
 - Existing carriageway
 - Proposed carriageway widening
 - Proposed earthworks (sloping verge)
 - Existing footway in 3rd party land
 - Existing verge area
 - Possible pocket park improvements
 - Possible side road entry treatment/surface treatment
 - Existing highway boundary
 - + Existing trees to be removed

Mon - Fri 7.30 - 10.00am 4.30 - 6.45pm	●
No loading Mon - Fri 7.30 - 10.00am 4.30 - 6.45pm	
P	●
Mon - Fri 10 - 4.30pm 1 hour No return within 1 hour	

Mon - Fri 7.30 - 10.00am 4.30 - 6.45pm	●
No loading Mon - Fri 7.30 - 10.00am 4.30 - 6.45pm	
P	●
Mon - Fri 10 - 4.30pm 1 hour No return within 1 hour	



Client: **Birmingham City Council**
Transport for West Midlands

Project Title: **BIRMINGHAM GROWTH POINT PUBLIC TRANSPORT PACKAGE**

Drawing Title: **A435 ALCESTER ROAD BUS PRIORITY REVITALISATION PUBLIC CONSULTATION SHEET 6 S5 - MOSELEY SOUTH**