

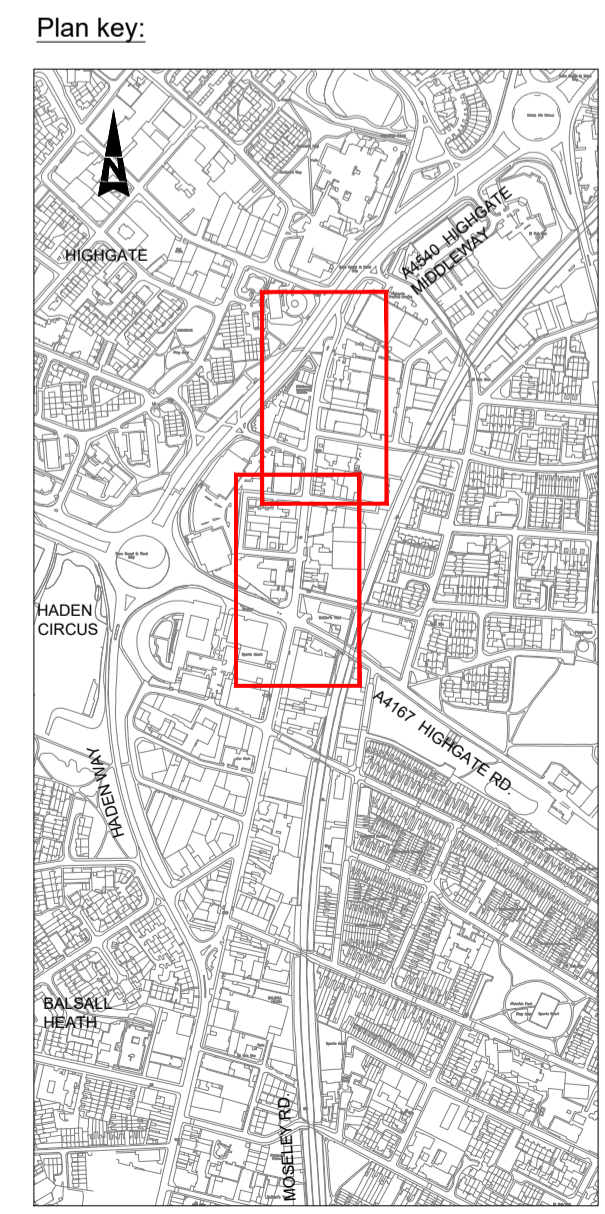
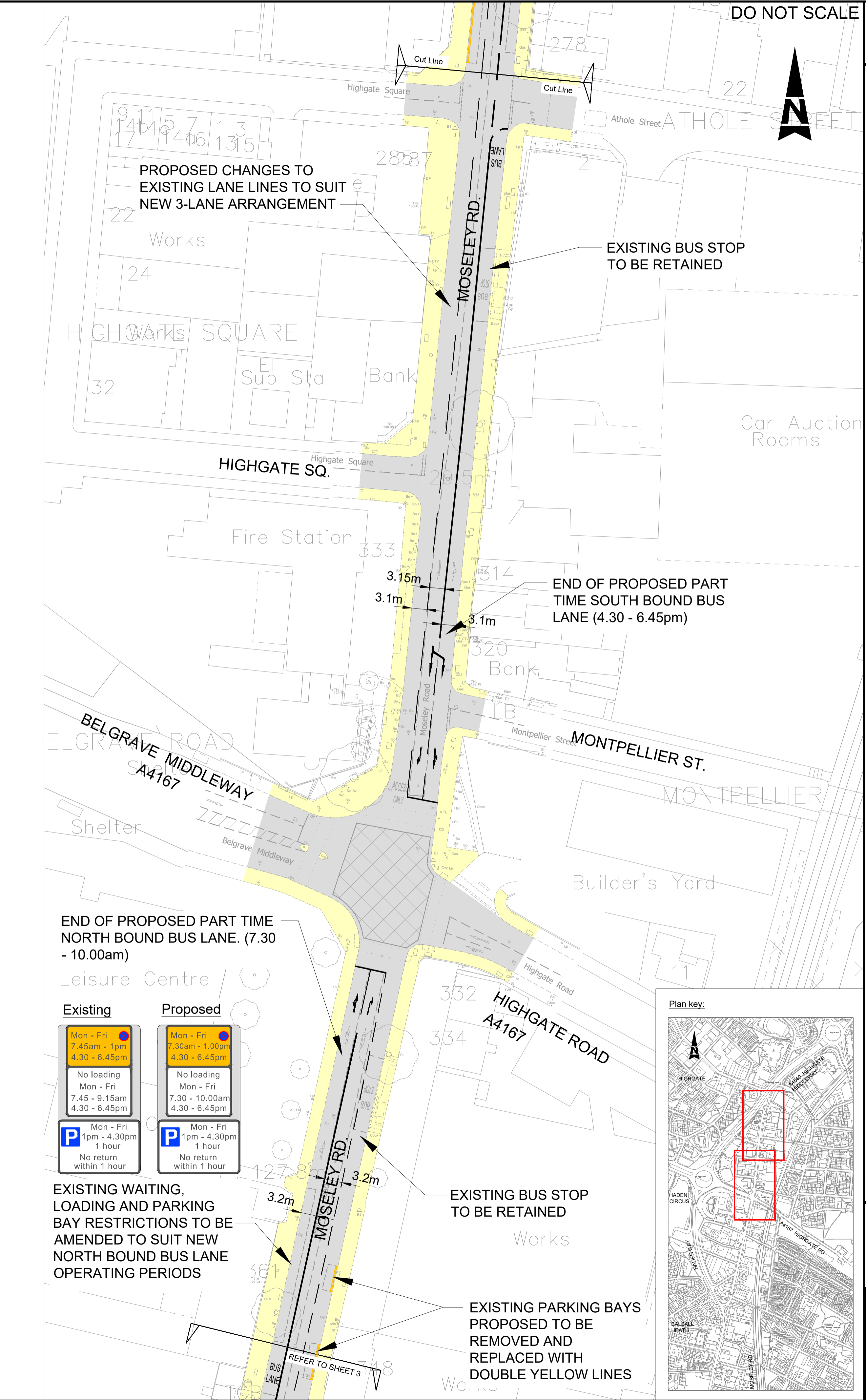
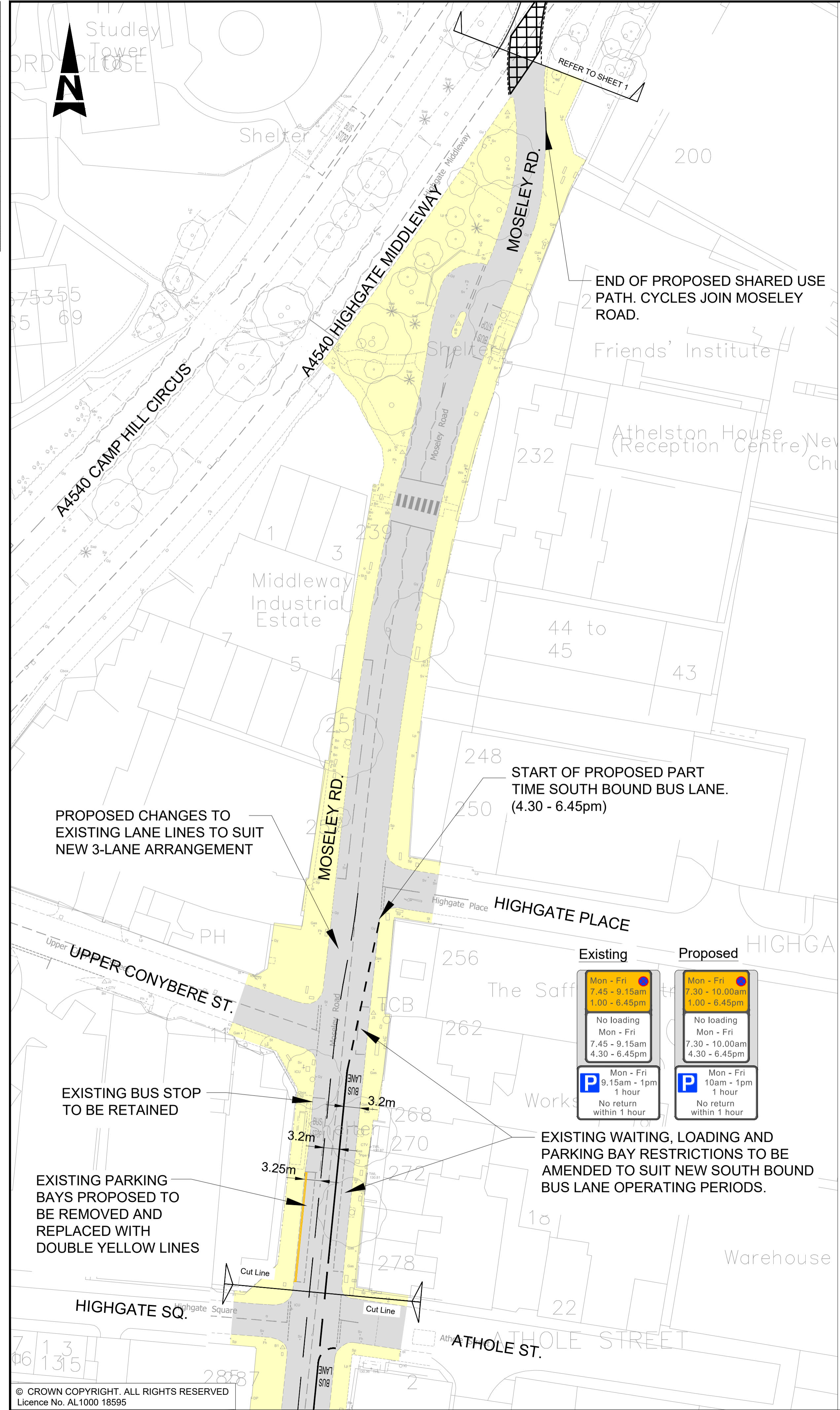
0 10 100
Millimetres

DO NOT SCALE

ATKINS
Copyright © Atkins Limited (2019)

Notes:
1. Layout is preliminary design 'for information' only and subject to approval from Highway Authority.

- Key:
- Proposed traffic island
 - Existing footway
 - Existing carriageway
 - Proposed carriageway widening
 - Proposed earthworks (sloping verge)
 - Existing footway in 3rd party land
 - Existing verge area
 - Possible pocket park improvements
 - Possible side road entry treatment/surface treatment
 - Existing highway boundary
 - o Existing trees to be removed

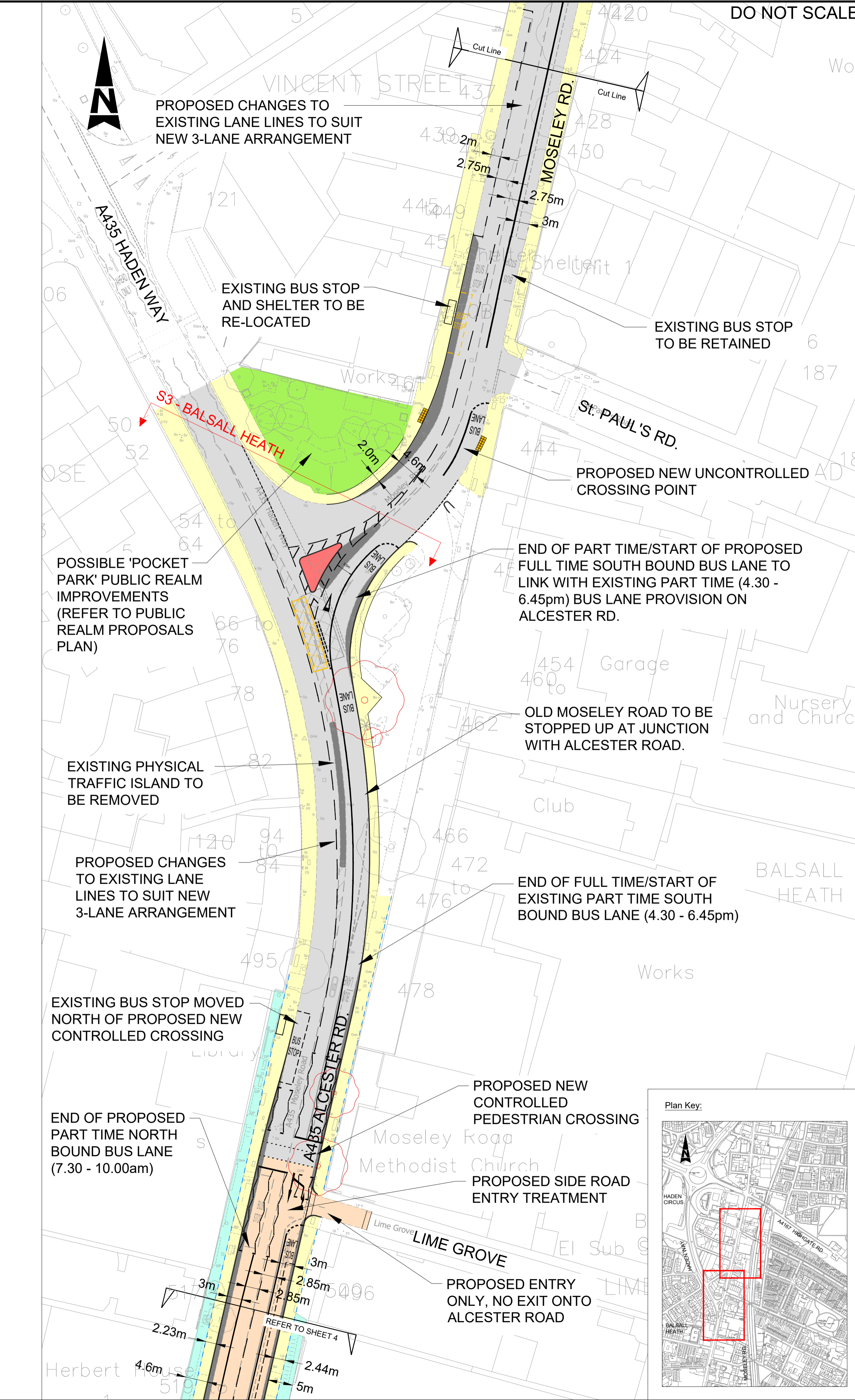
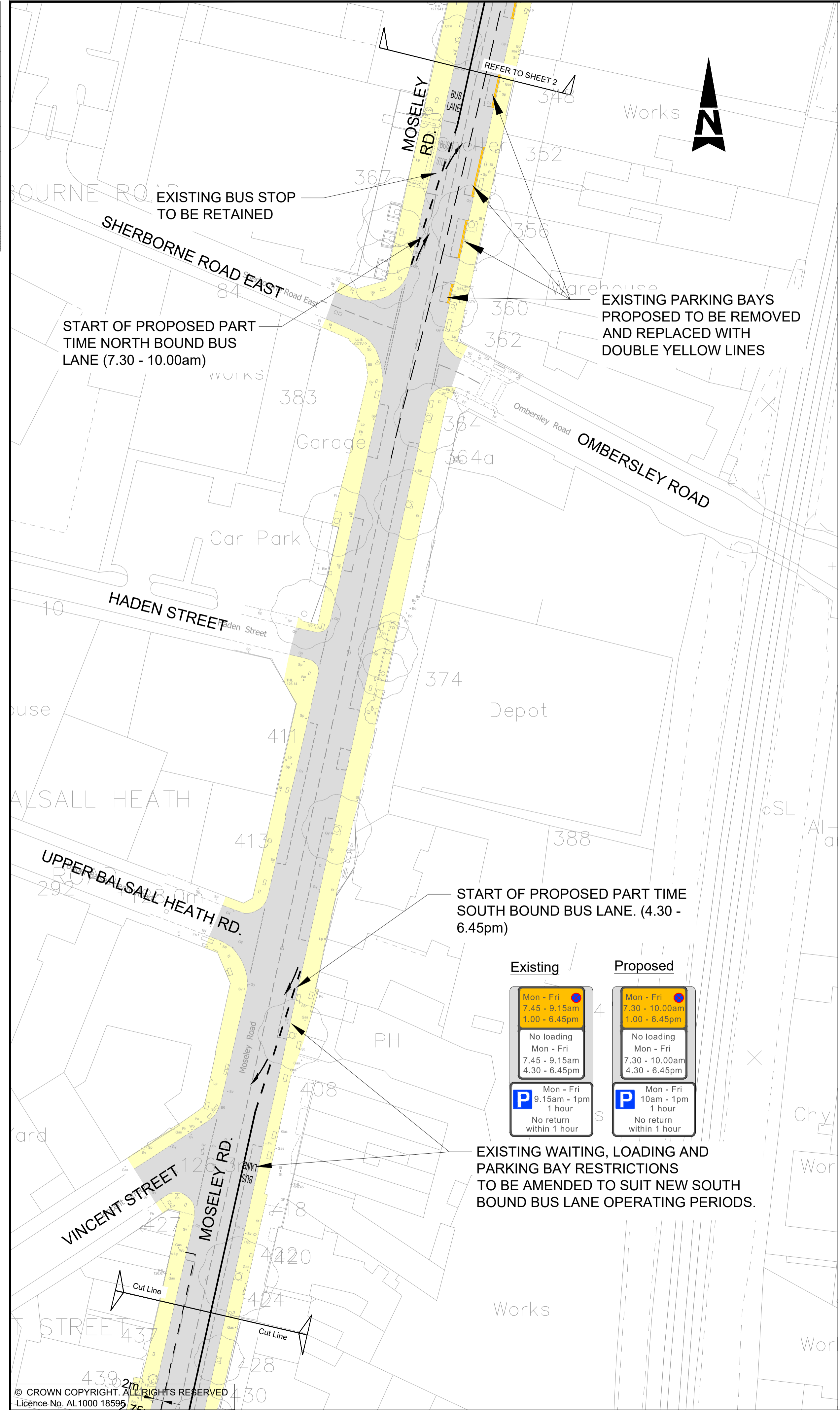


Client: **Birmingham City Council**
Transport for West Midlands

Project Title: **BIRMINGHAM GROWTH POINT PUBLIC TRANSPORT PACKAGE**

Drawing Title: **A435 ALCESTER ROAD BUS PRIORITY REVITALISATION PUBLIC CONSULTATION SHEET 2 S2 - MOSELEY ROAD**

100
0 10
Millimetres



DO NOT SCALE

- Notes:
1. Layout is preliminary design 'for information' only and subject to approval from Highway Authority.
- Key:
- Proposed traffic island
 - Existing footway
 - Existing carriageway
 - Proposed carriageway widening
 - Proposed earthworks (sloping verge)
 - Existing footway in 3rd party land
 - Existing verge area
 - Possible pocket park improvements
 - Possible side road entry treatment/surface treatment
 - Existing highway boundary
 - Existing trees to be removed