



5th May 2017

The Occupier

Dear Sir / Madam

Highway improvement scheme, Aston Hall Road, Aston

I'm writing to inform you about a proposed highway improvement scheme at the junction of Aston Hall Road/ Priory Road, which will be delivered to support the redevelopment of a key industrial plot at the Aston Advanced Manufacturing Hub (AMH).

The proposed scheme comprises:

- a four- arm roundabout at the junction of Aston Hall Road/ Priory Road, together with the conversion of Priory Road into a two way operation (currently one way).

A plan is attached for your information. The roundabout scheme will specifically serve plot 2 at the AMH (highlighted on the plan), alongside new and existing industrial development. A provisional timetable for the scheme has been identified, which will start in winter 2017 with completion in mid-2018. The developer, who will be responsible for delivering the works, will be in touch before the scheme starts on site to confirm timescales and inform you about the necessary diversions or temporary traffic lights that will be put in place to minimise travel disruption.

The AMH, which is being brought forward by the City Council in partnership with the Homes and Communities Agency (HCA), is one of six economic zones in Birmingham. It captures the importance of the advanced manufacturing sector to the wider West Midlands, and is an ideal location for industrial development given its location within proximity to the M6. The scheme will improve accessibility across the AMH, benefiting the local area.

If you would like to submit comments on the proposed scheme or have any questions, please use the contact details below. **Comments need to be submitted by Friday 19th May 2017.**

Email: transport.projects@birmingham.gov.uk (please entitle your response 'Highway improvement scheme, Aston Hall Road, Aston').

Tele: 0121 303 6336

The information provided in this letter is also available on the City Council's Be Heard webpage, where comments can also be submitted:

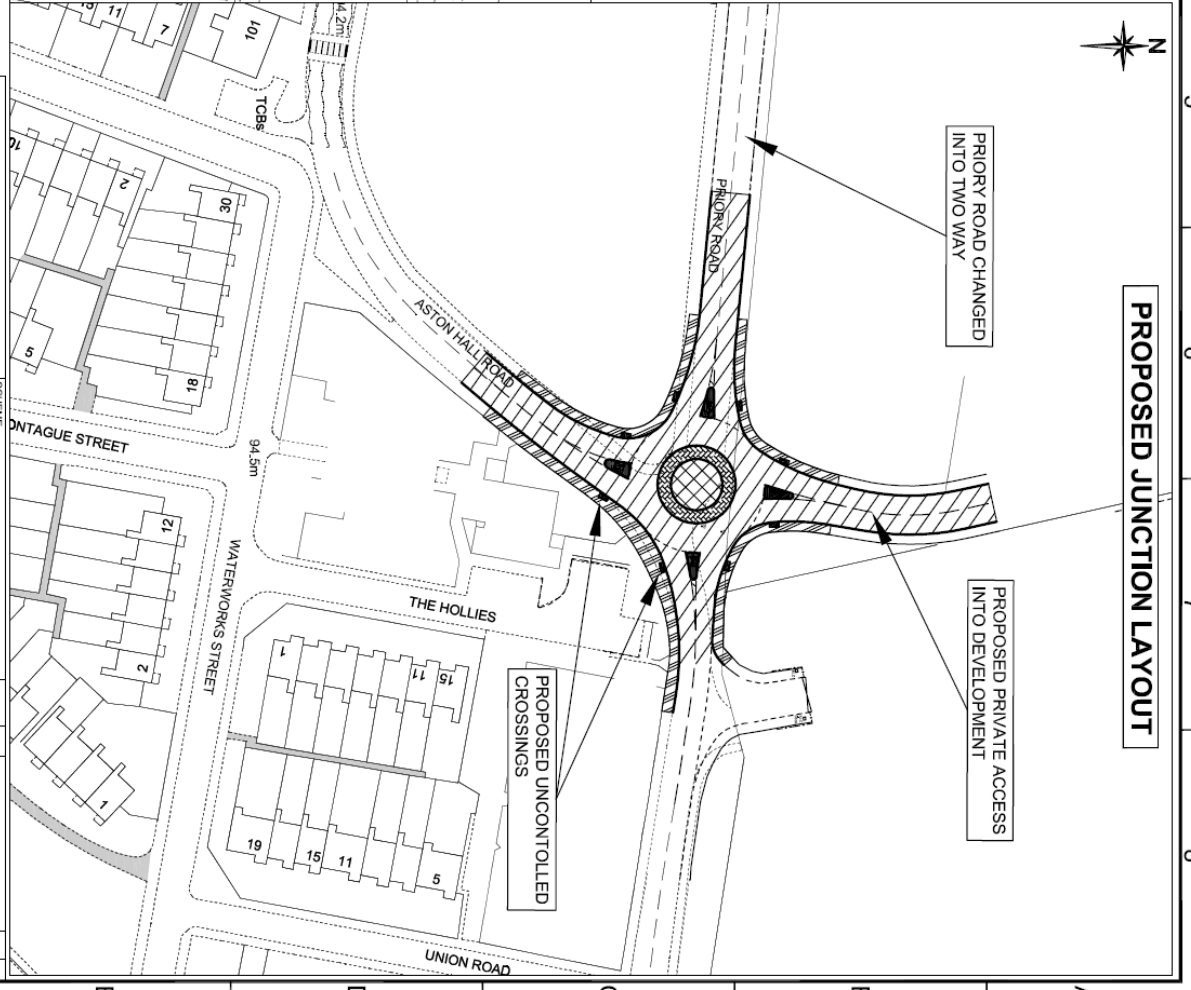
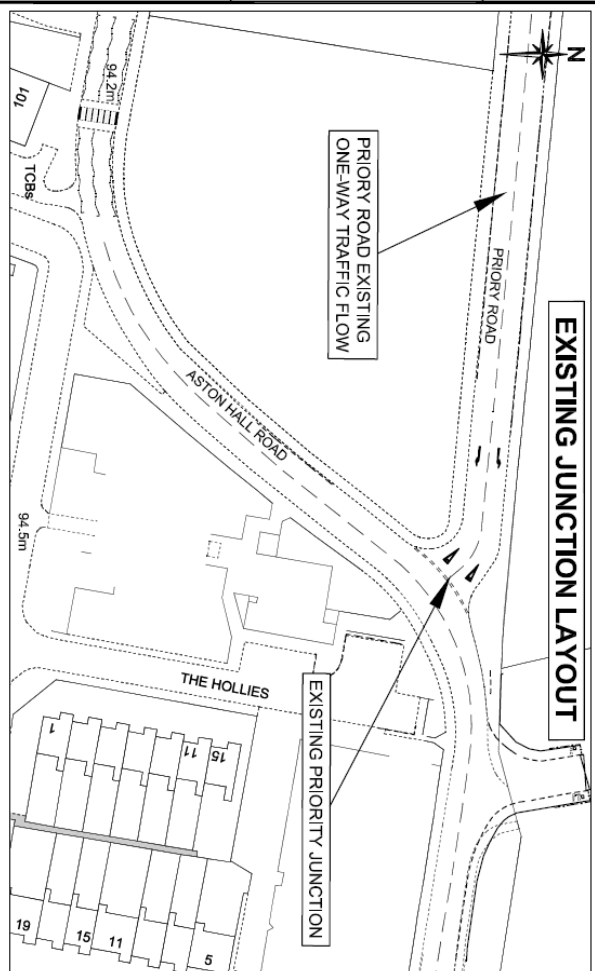
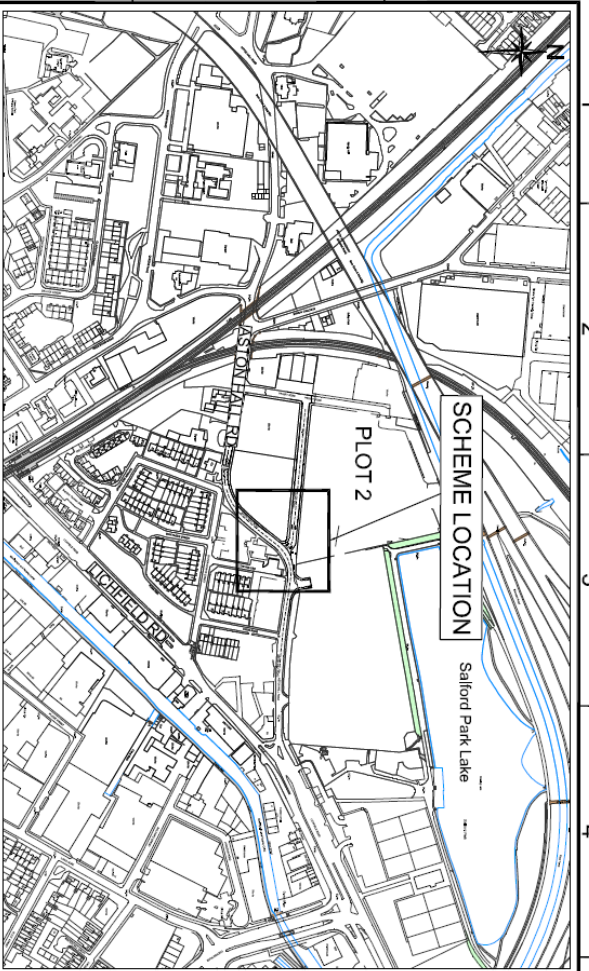
www.birminghambeheard.org.uk/economy/AMH

Yours faithfully,

Mohammed Islam

planningportal.gov.uk | Check if you need planning permission | make planning applications online

birmingham.gov.uk/planning | Comment on planning applications | search for planning applications and appeals | submit a pre application enquiry | policy information | Regeneration in Birmingham



- Key**
- Proposed Kerb
 - Existing Kerbline
 - Proposed Footway
 - Proposed Carriageway
 - Proposed uncontrolled crossing
 - Proposed Roundabout
 - Proposed HGV over-run area

Birmingham City Council

ANNE SHAW, ASSISTANT DIRECTOR
 TRANSPORT & TRAFFIC CONNECTIVITY

INVESTOR IN PEOPLE

**ADVANCED MANUFACTURING HUB
 ASTON REGIONAL INVESTMENT SITE**

**PROPOSED ROUNDABOUT
 HIGHWAY IMPROVEMENT SCHEME**

DATE	REV.	REVISIONS	DRN/PAT
SM	02/24/17	DESIGNER	PM
SM	02/24/17	BD	DM/AV
DRAWING STATUS INFORMATION			SCALE
DWG. No			NTS

The need for this drawing is derived from the Council's Strategic Planning and Transport Strategy, and the Council's Transport and Road Investment Strategy. This drawing is a copyright of Birmingham City Council and may be used to promote or sell the project only in the context of the project. Birmingham City Council is not responsible for any errors or omissions in this drawing.

IP CA-02421-04 001