
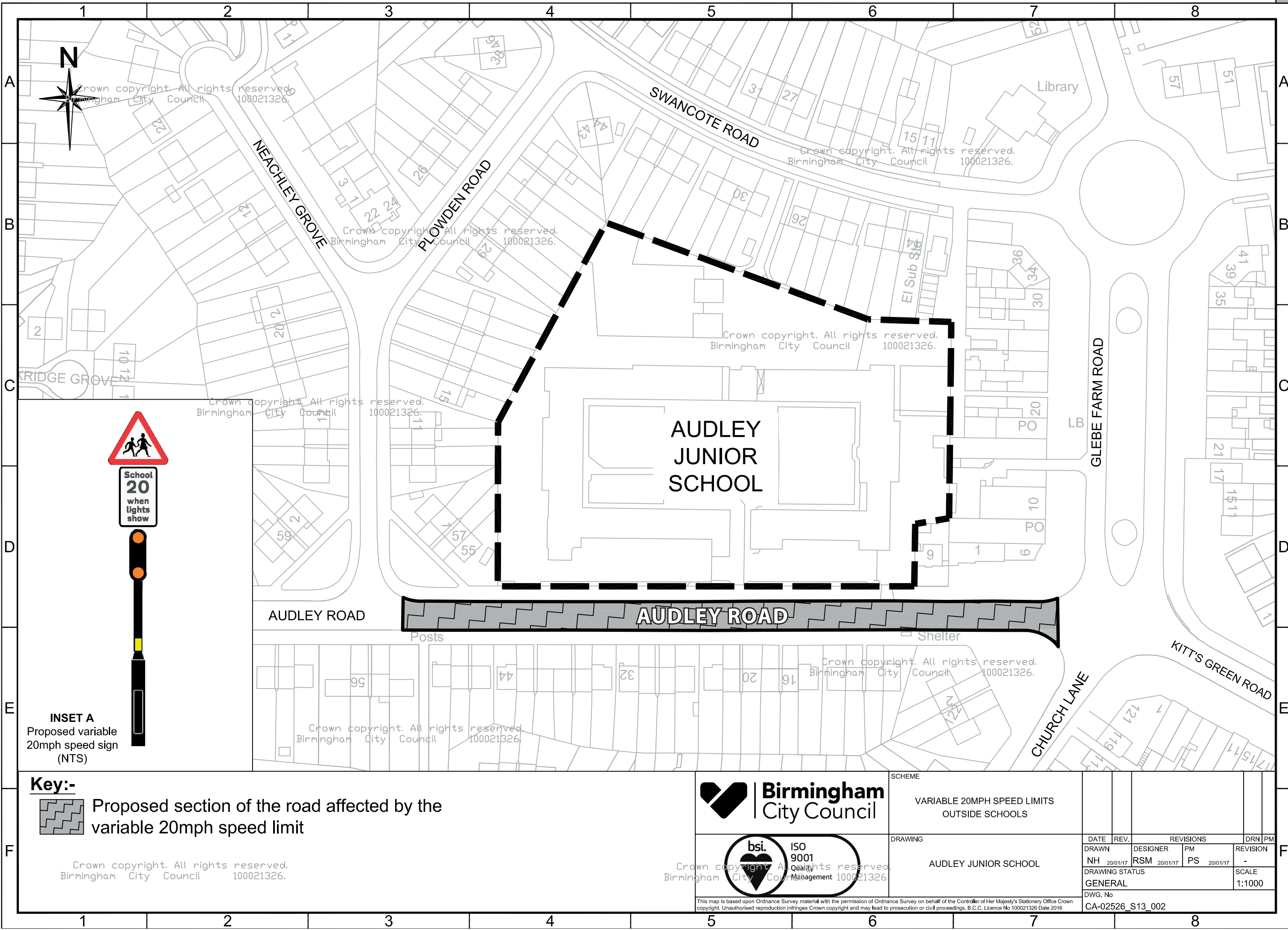



FILE PATH: X:\Commissioning\CA-02526\_BCR\13 Variable 20mph\0 Drawings\02 Working Drawings\G\_CA-02526\_S13\_002 Rev. 20mph Speed Limit (Audley Junior School).img



**INSET A**  
Proposed variable 20mph speed sign (NTS)

**Key:-**



Proposed section of the road affected by the variable 20mph speed limit

Crown copyright. All rights reserved.  
Birmingham City Council 100021326.



SCHEME  
VARIABLE 20MPH SPEED LIMITS  
OUTSIDE SCHOOLS



Crown copyright. All rights reserved.  
Birmingham City Council 100021326.

DRAWING  
AUDLEY JUNIOR SCHOOL

DATE	REV.	DESIGNER	PM	REVISIONS	DRN	PM
NH	20/01/17	RSM	20/01/17	PS	20/01/17	-
DRAWING STATUS						SCALE
GENERAL						1:1000
DWG. No						

This map is based upon Ordnance Survey material with the permission of Ordnance Survey on behalf of the Controller of Her Majesty's Stationery Office Crown copyright. Unauthorised reproduction infringes Crown copyright and may lead to prosecution or civil proceedings. B.C.C. Licence No 100021326 Date 2016

CA-02526\_S13\_002

A3