


Birmingham City Council
 PHIL EDWARDS
 ASSISTANT DIRECTOR - TRANSPORT & CONNECTIVITY
 1 LANCASTER CIRCUS
 BIRMINGHAM B2 2JE


SCHEME
**Birmingham City Council
 (Northbrook Street Etc North Edgbaston)**


DRAWING
Raised Tables and Speed Cushions



KEY

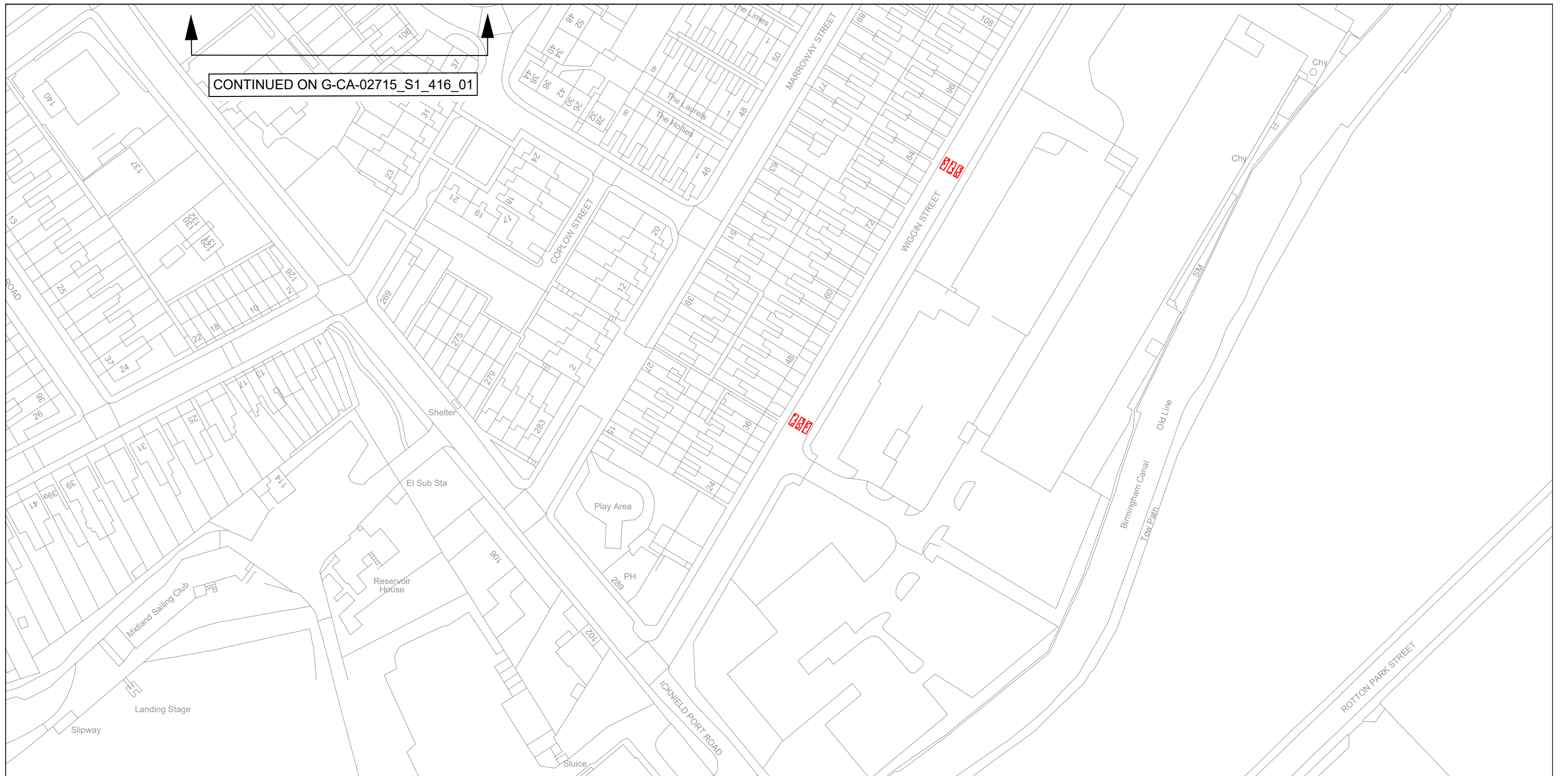
 Footprint of Proposed Raised Tables

 Footprint of Proposed Speed Cushions

 Proposed New Kerbline

This map is based on Ordnance Survey material with the permission of Ordnance Survey on behalf of the Controller of Her Majesty's Stationary Office © Crown copyright. Unauthorised reproduction infringes Crown copyright and may lead to prosecution or civil proceeding. Birmingham City Council 100021326 (2019)

DATE	REV	REVISIONS	DRN.	DES.	P.M.
SCALE 1:1250		STATUS INFORMATION			
P.M.	RW	DESIGNER PK	DRAWN PK		
DRAWING NO G-CA-02715_S1_416_01			REV. -		
DRAWING UNITS ARE METRES A3 SHEET					



CONTINUED ON G-CA-02715_S1_416_01

Birmingham City Council
 PHIL EDWARDS
 ASSISTANT DIRECTOR - TRANSPORT & CONNECTIVITY
 1 LANCASTER CIRCUS
 BIRMINGHAM B2 2JE

SCHEME
**Birmingham City Council
 (Northbrook Street Etc North Edgbaston)**

DRAWING
Raised Tables and Speed Cushions



KEY



Footprint of Proposed
 Raised Tables



Footprint of Proposed
 Speed Cushions



Proposed New Kerblines

This map is based on Ordnance Survey material with the permission of Ordnance Survey on behalf of the Controller of Her Majesty's Stationary Office © Crown copyright. Unauthorised reproduction infringes Crown copyright and may lead to prosecution or civil proceeding. Birmingham City Council 100021326 (2019)

DATE	REV	REVISIONS	DRN.	DES.	P.M.
SCALE		STATUS INFORMATION			
1:1250					
P.M.	RW	DESIGNER	PK	DRAWN	PK
DRAWING NO			REV.		
G-CA-02715_S1_416_02			-		
DRAWING UNITS ARE METRES A3 SHEET					