

Birmingham City Council
 PHIL EDWARDS
 ASSISTANT DIRECTOR - TRANSPORT & CONNECTIVITY
 1 LANCASTER CIRCUS
 BIRMINGHAM B2 2JE

SCHEME
**Birmingham City Council
 (Northbrook Street Etc North Edgbaston)
 (Traffic Regulation) Order 202***

DRAWING
**Plan Reference: 404287NES
 Effective Date:**

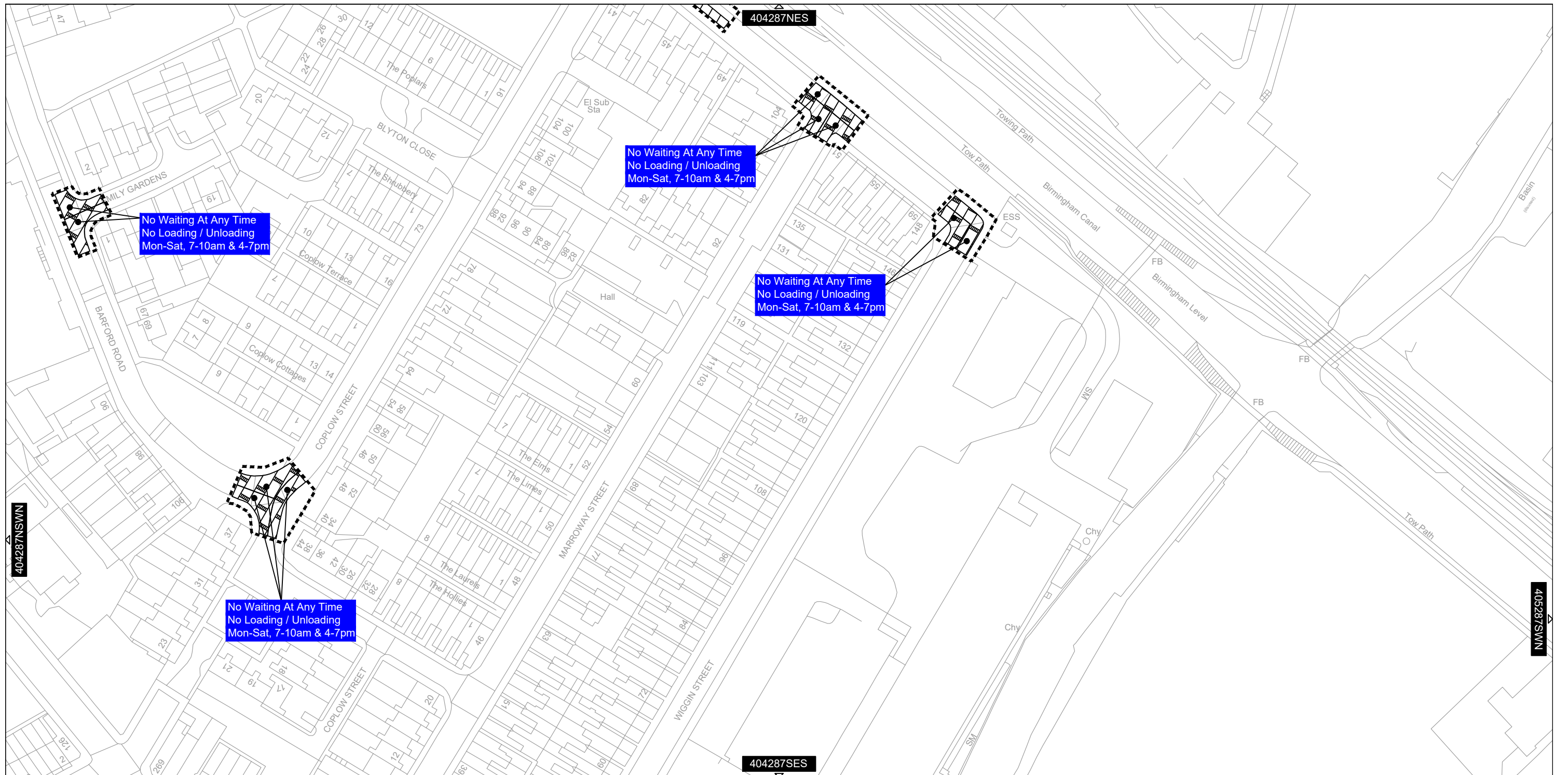
N

KEY:

- Traffic Regulation Order Boundary. Only this Traffic Regulation Order's restrictions are shown on this plan.
- Proposed New Kerblines

DATE	REV	REVISIONS	DRN.	DES.	P.M.
SCALE		STATUS INFORMATION			
1:1250					
P.M.	RW	DESIGNER	PK	DRAWN	PK
DRAWING NO			REV.		
G-CA-02715_S1_420_404287NES			-		
DRAWING UNITS ARE METRES A3 SHEET					

This map is based on Ordnance Survey material with the permission of Ordnance Survey on behalf of the Controller of Her Majesty's Stationary Office © Crown copyright. Unauthorised reproduction infringes Crown copyright and may lead to prosecution or civil proceeding. Birmingham City Council 100021326 (2019)





Birmingham City Council
 PHIL EDWARDS
 ASSISTANT DIRECTOR - TRANSPORT & CONNECTIVITY
 1 LANCASTER CIRCUS
 BIRMINGHAM B2 2JE

SCHEME
**Birmingham City Council
 (Northbrook Street Etc North Edgbaston)
 (Traffic Regulation) Order 202***

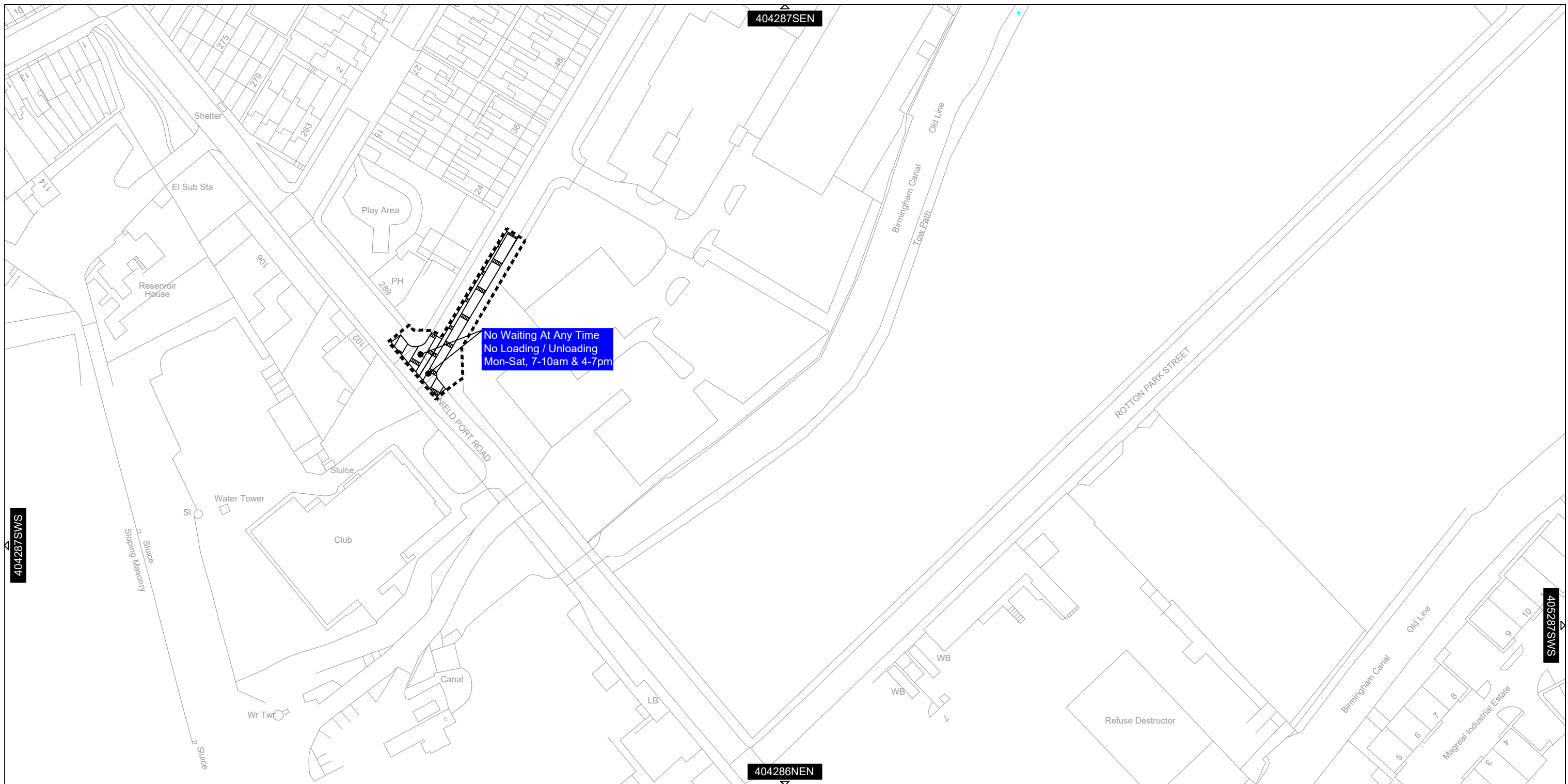
DRAWING
**Plan Reference: 404287SEN
 Effective Date:**



KEY:
 Traffic Regulation Order Boundary. Only this Traffic Regulation Order's restrictions are shown on this plan.
 Proposed New Kerbline

This map is based on Ordnance Survey material with the permission of Ordnance Survey on behalf of the Controller of Her Majesty's Stationary Office c Crown copyright. Unauthorised reproduction infringes Crown copyright and may lead to prosecution or civil proceeding. Birmingham City Council 100021326 (2019)

DATE	REV	REVISIONS	DRN.	DES.	P.M.
SCALE 1:1250		STATUS INFORMATION			
P.M.	RW	DESIGNER PK	DRAWN PK		
DRAWING NO G-CA-02715_S1_420_404287SEN					REV. -
DRAWING UNITS ARE METRES A3 SHEET					





Birmingham City Council
 PHIL EDWARDS
 ASSISTANT DIRECTOR - TRANSPORT & CONNECTIVITY
 1 LANCASTER CIRCUS
 BIRMINGHAM B2 2JE

SCHEME
**Birmingham City Council
 (Northbrook Street Etc North Edgbaston)
 (Traffic Regulation) Order 202***

DRAWING
**Plan Reference: 404287SES
 Effective Date:**



KEY:
 Traffic Regulation Order Boundary. Only this Traffic Regulation Order's restrictions are shown on this plan.
 Proposed New Kerbline

This map is based on Ordnance Survey material with the permission of Ordnance Survey on behalf of the Controller of Her Majesty's Stationary Office © Crown copyright. Unauthorised reproduction infringes Crown copyright and may lead to prosecution or civil proceeding. Birmingham City Council 100021326 (2019)

DATE	REV	REVISIONS	DRN.	DES.	P.M.
SCALE		STATUS INFORMATION			
1:1250		INFORMATION			
P.M.	RW	DESIGNER	PK	DRAWN	PK
DRAWING NO					REV.
G-CA-02715_S1_420_404287SES					-
DRAWING UNITS ARE METRES A3 SHEET					





Birmingham City Council
 PHIL EDWARDS
 ASSISTANT DIRECTOR - TRANSPORT & CONNECTIVITY
 1 LANCASTER CIRCUS
 BIRMINGHAM B2 2JE

SCHEME
**Birmingham City Council
 (Northbrook Street Etc North Edgbaston)
 (Traffic Regulation) Order 202***

DRAWING
**Plan Reference: 404287NWS
 Effective Date:**



- KEY:
-  Traffic Regulation Order Boundary. Only this Traffic Regulation Order's restrictions are shown on this plan.
 -  Proposed New Kerbline

This map is based on Ordnance Survey material with the permission of Ordnance Survey on behalf of the Controller of Her Majesty's Stationary Office c Crown copyright. Unauthorised reproduction infringes Crown copyright and may lead to prosecution or civil proceeding. Birmingham City Council 100021326 (2019)

DATE	REV	REVISIONS	DRN.	DES.	P.M.
SCALE		STATUS INFORMATION			
1:1250		INFORMATION			
P.M.	RW	DESIGNER	PK	DRAWN	PK
DRAWING NO			REV.		
G-CA-02715_S1_420_404287NWS					
DRAWING UNITS ARE METRES A3 SHEET					