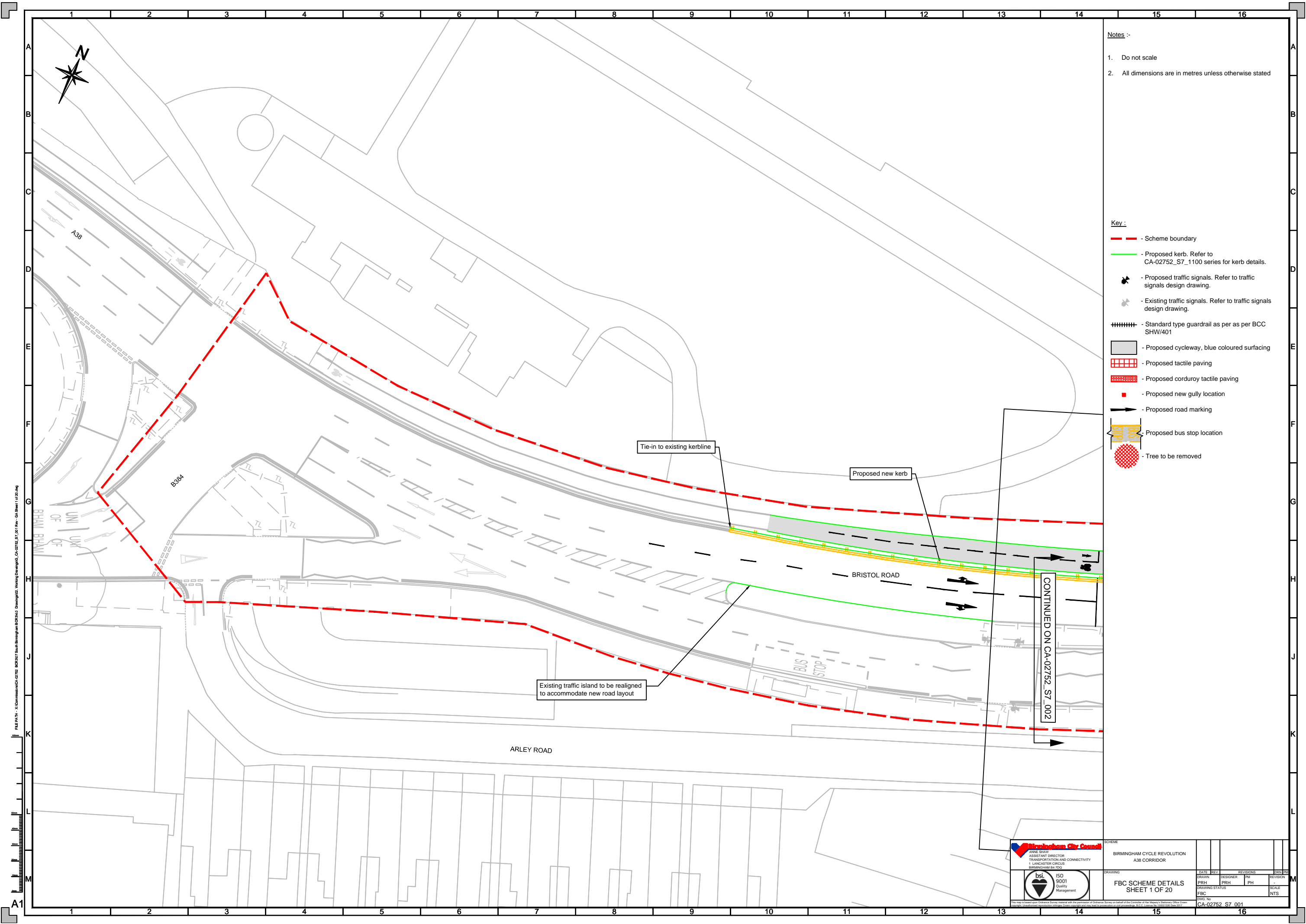


BIRMINGHAM CYCLE REVOLUTION: A38 BRISTOL ROAD (SELLY OAK TO CITY CENTRE)

Appendix D – Scheme Drawings



- Notes :-
- 1. Do not scale
 - 2. All dimensions are in metres unless otherwise stated

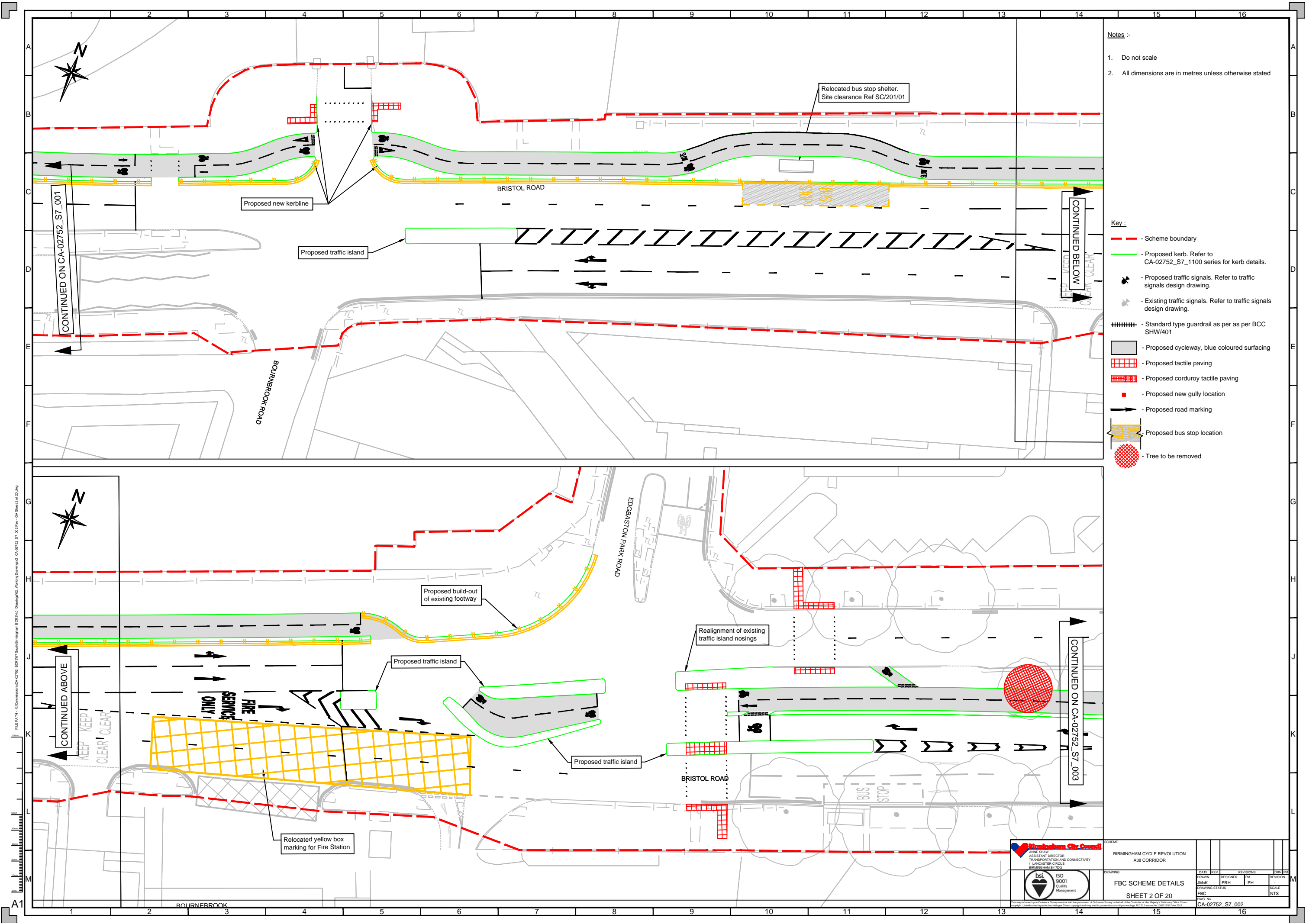
- Key :
- Scheme boundary
 - Proposed kerb. Refer to CA-02752_S7_1100 series for kerb details.
 - Proposed traffic signals. Refer to traffic signals design drawing.
 - Existing traffic signals. Refer to traffic signals design drawing.
 - Standard type guardrail as per as per BCC SHW/401
 - Proposed cycleway, blue coloured surfacing
 - Proposed tactile paving
 - Proposed corduroy tactile paving
 - Proposed new gully location
 - Proposed road marking
 - Proposed bus stop location
 - Tree to be removed

FILE PATH :- X:\Consult\CA-02752_S7_001 Rev - 04 Sheet 1 of 20.dwg

Birmingham City Council
AVIATE SHAW
ASSISTANT DIRECTOR
TRANSPORTATION AND CONNECTIVITY
1 LANCASTER CIRCUS
BIRMINGHAM B4 7BG

bsi ISO 9001 Quality Management

DRAWING		DATE		REV		REVISIONS		DRAWN	
PRH		PRH		PH		PH		PH	
DRAWING STATUS		SCALE		NTS					
FBC		DWS: RP		CA-02752_S7_001					



- Notes :-
1. Do not scale
 2. All dimensions are in metres unless otherwise stated

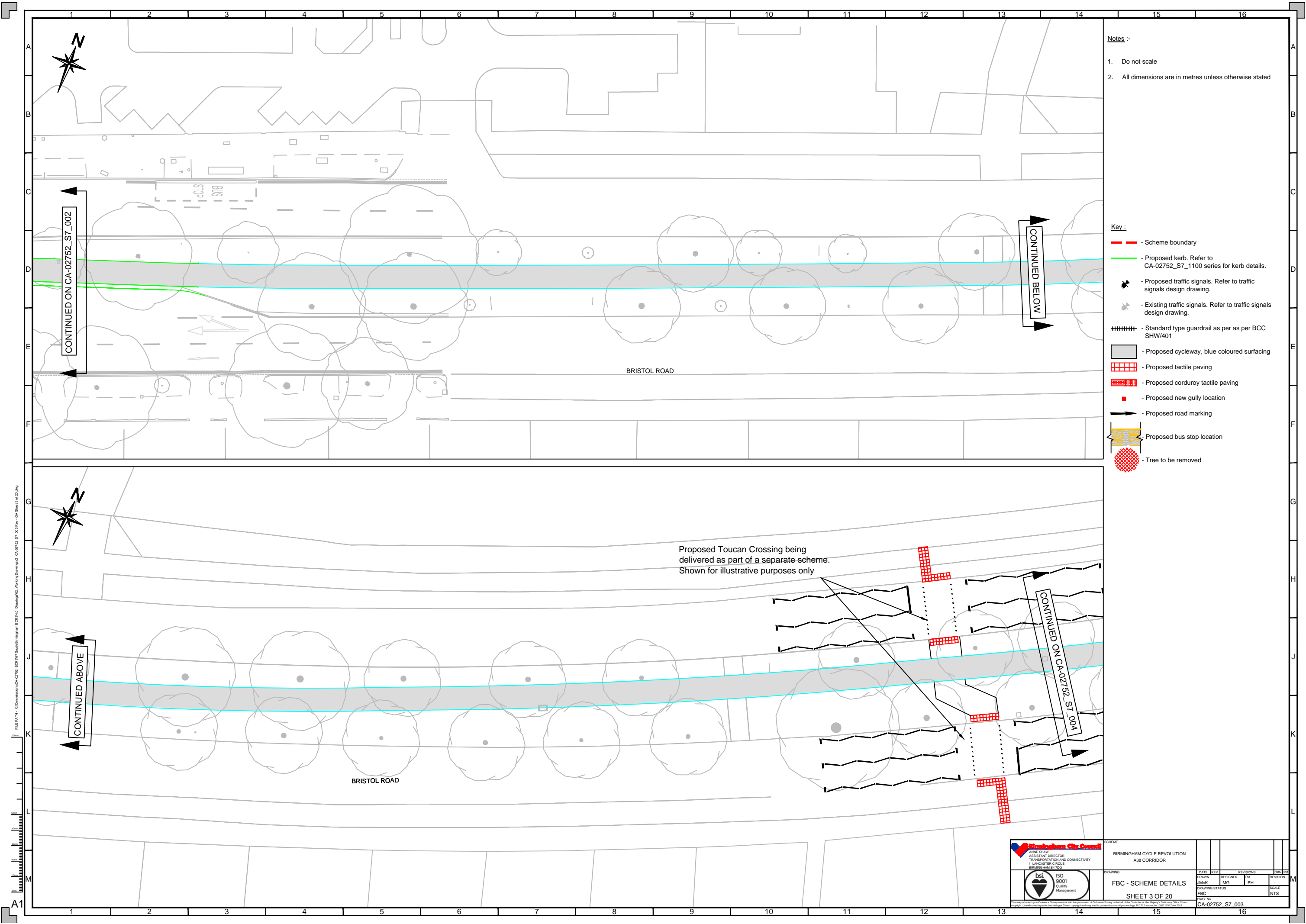
- Key :
- Scheme boundary
 - Proposed kerb. Refer to CA-02752_S7_1100 series for kerb details.
 - Proposed traffic signals. Refer to traffic signals design drawing.
 - Existing traffic signals. Refer to traffic signals design drawing.
 - Standard type guardrail as per per BCC SHW/401
 - Proposed cycleway, blue coloured surfacing
 - Proposed tactile paving
 - Proposed corduroy tactile paving
 - Proposed new gully location
 - Proposed road marking
 - Proposed bus stop location
 - Tree to be removed

Birmingham City Council
VINE SHAW
ASSISTANT DIRECTOR
TRANSPORTATION AND CONNECTIVITY
1 LANCASTER CIRCUS
BIRMINGHAM B4 7DQ

bsi
ISO
9001
Quality
Management

SCHEME		BIRMINGHAM CYCLE REVOLUTION A38 CORRIDOR	
DRAWING		DATE	REV
DRW	DESIGNER	PM	REVISION
DRW	PRM	PH	SCALE
DRAWING STATUS		NTS	
FBC		NTS	
DWG. NO.		CA-02752_S7_002	

FILE PATH :- X:\Commision\CA-02752_S7_002\02752_S7_002 Rev - G3 Sheet 2 of 20.dwg





Notes :-

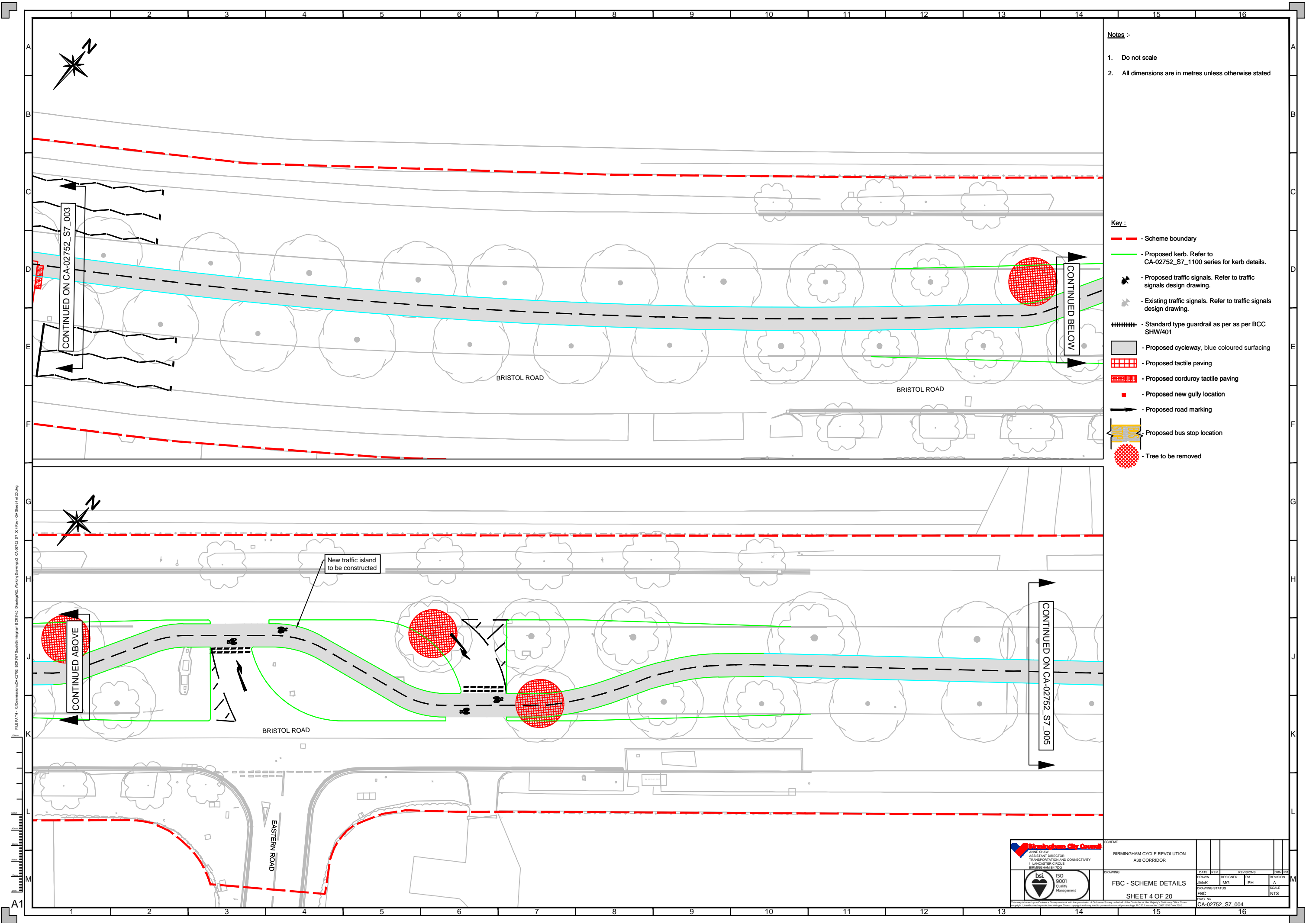
1. Do not scale
2. All dimensions are in metres unless otherwise stated

Key :

- Scheme boundary
- Proposed kerb. Refer to CA-02752_S7_1100 series for kerb details.
- Proposed traffic signals. Refer to traffic signals design drawing.
- Existing traffic signals. Refer to traffic signals design drawing.
- Standard type guardrail as per as per BCC SHW/401
- Proposed cycleway, blue coloured surfacing
- Proposed tactile paving
- Proposed corduroy tactile paving
- Proposed new gully location
- Proposed road marking
- Proposed bus stop location
- Tree to be removed

Proposed Toucan Crossing being delivered as part of a separate scheme. Shown for illustrative purposes only

 BIRMINGHAM City Council JANE SHAW ASSISTANT DIRECTOR TRANSPORTATION AND CONNECTIVITY 1 LANCASTER CIRCUS BIRMINGHAM B4 7DS		SCHEME BIRMINGHAM CYCLE REVOLUTION A38 CORRIDOR			
 bsi ISO 9001 Quality Management		DRAWING FBC - SCHEME DETAILS SHEET 3 OF 20		DATE 2023	
		DRAWN JMK		DESIGNER JMK	
		DRAWING STATUS FBC		REVISIONS PH	
				SCALE NTS	
				DWG. NO. CA-02752_S7_003	



Notes :-

- 1. Do not scale
- 2. All dimensions are in metres unless otherwise stated

Key :

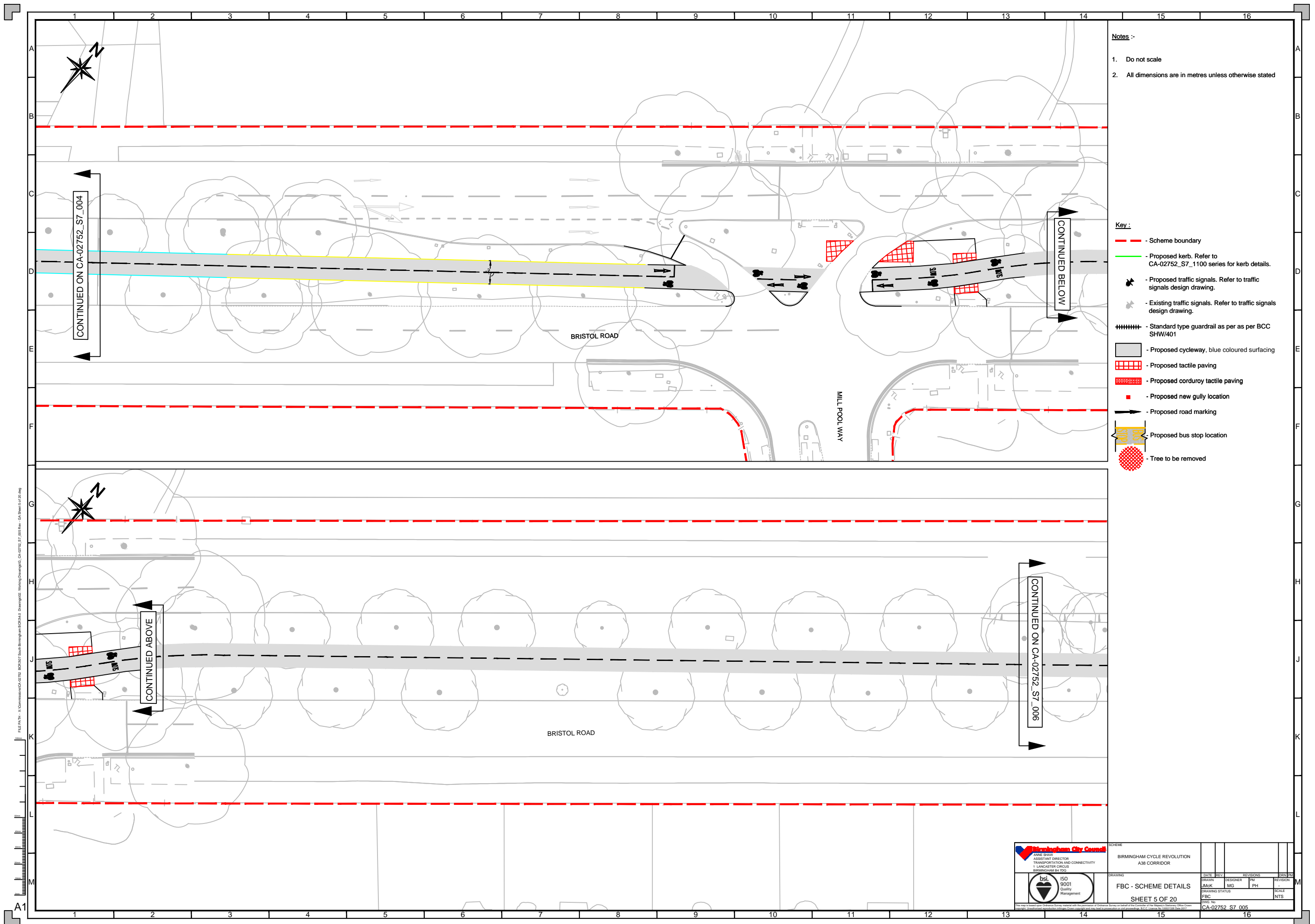
- Scheme boundary
- Proposed kerb. Refer to CA-02752_S7_1100 series for kerb details.
- Proposed traffic signals. Refer to traffic signals design drawing.
- Existing traffic signals. Refer to traffic signals design drawing.
- Standard type guardrail as per per BCC SHW/401
- Proposed cycleway, blue coloured surfacing
- Proposed tactile paving
- Proposed corduroy tactile paving
- Proposed new gully location
- Proposed road marking
- Proposed bus stop location
- Tree to be removed

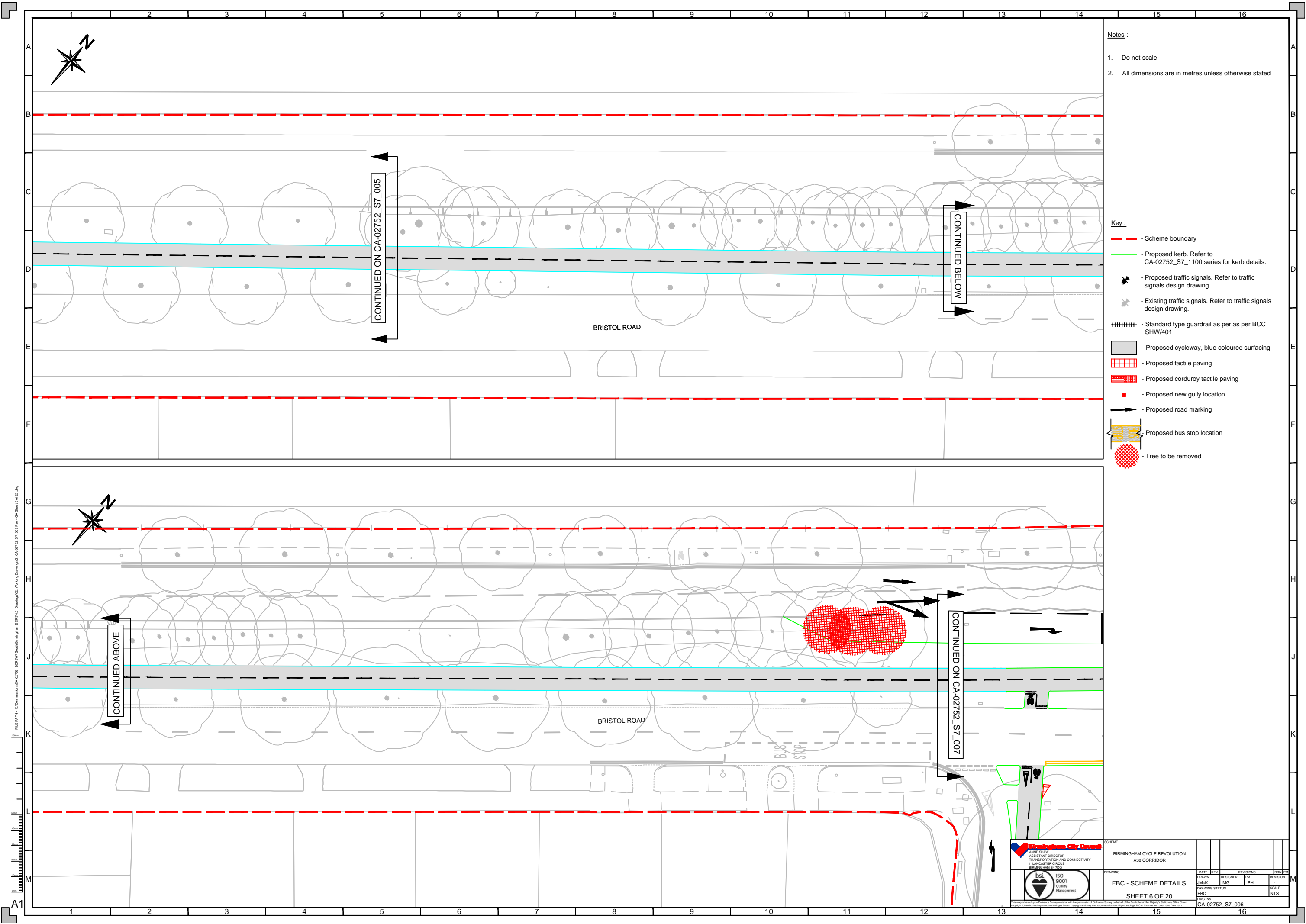
FILE PATH :- X:\Commisioning\CA-02752_S7_003\207 South Birmingham BCC\A3A.D Drawings\02 Moving Drawings\CA-02752_S7_003 Rev - G3 Sheet 4 of 20.dwg

Birmingham City Council
CITY OF BIRMINGHAM
ASSISTANT DIRECTOR
TRANSPORTATION AND CONNECTIVITY
1 LANCASTER CIRCUS
BIRMINGHAM B4 7DS

bsi ISO 9001 Quality Management

SCHEME		BIRMINGHAM CYCLE REVOLUTION A38 CORRIDOR			
DRAWING		FBC - SCHEME DETAILS		DATE DRAWN JBLK	
SHEET 4 OF 20				DESIGNER IMC	
				PM PH	
				REVISIONS A	
				SCALE NTS	
				DRAWN FBC	
				DWG. NO. CA-02752_S7_004	





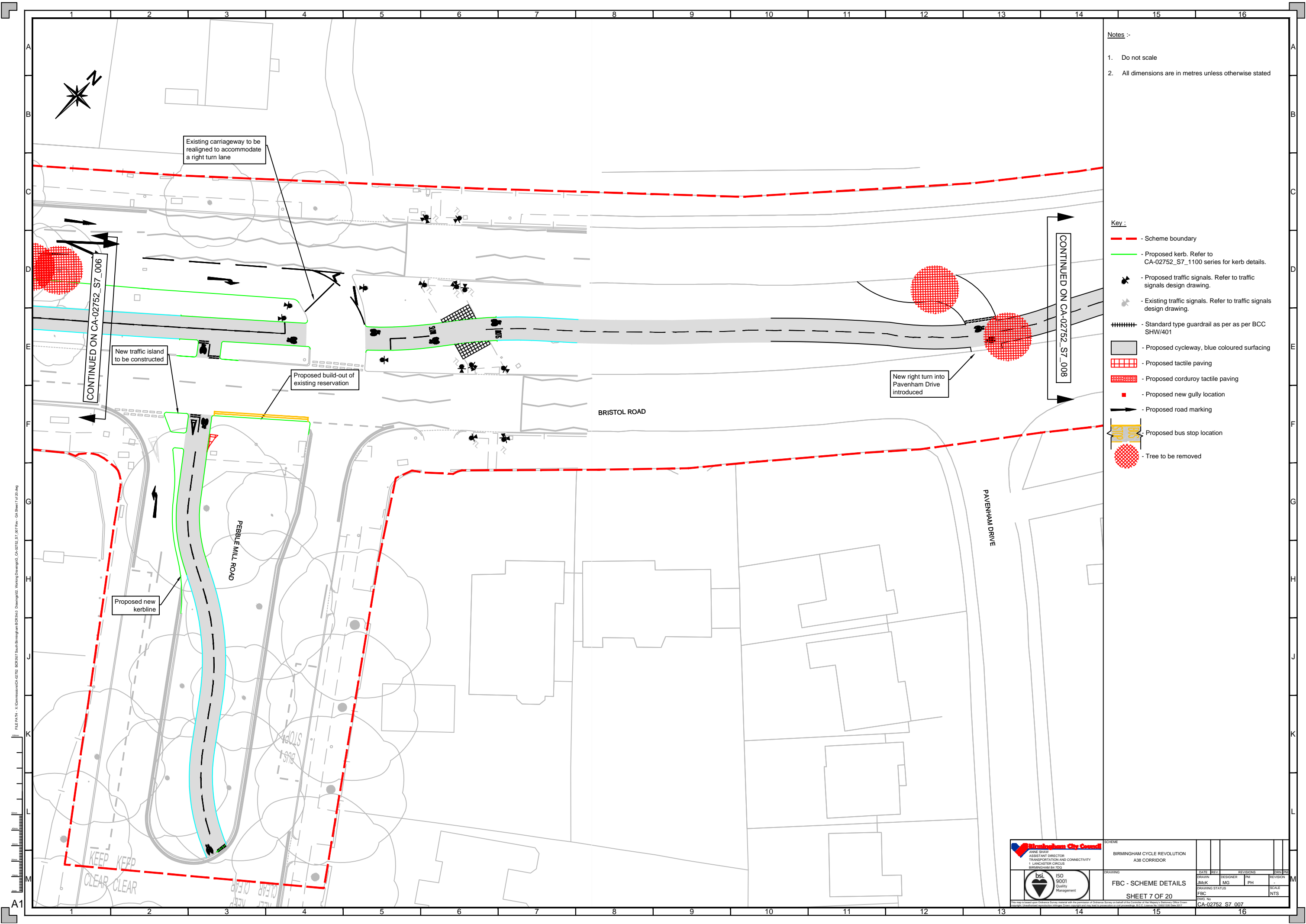


- Notes :-
- 1. Do not scale
 - 2. All dimensions are in metres unless otherwise stated

- Key :
- Scheme boundary
 - Proposed kerb. Refer to CA-02752_S7_1100 series for kerb details.
 - Proposed traffic signals. Refer to traffic signals design drawing.
 - Existing traffic signals. Refer to traffic signals design drawing.
 - Standard type guardrail as per as per BCC SHW/401
 - Proposed cycleway, blue coloured surfacing
 - Proposed tactile paving
 - Proposed corduroy tactile paving
 - Proposed new gully location
 - Proposed road marking
 - Proposed bus stop location
 - Tree to be removed



FILE PATH :- X:\Commuter\CA_02752_S7_000\Rev - G3_Sheet 6 of 20.dwg

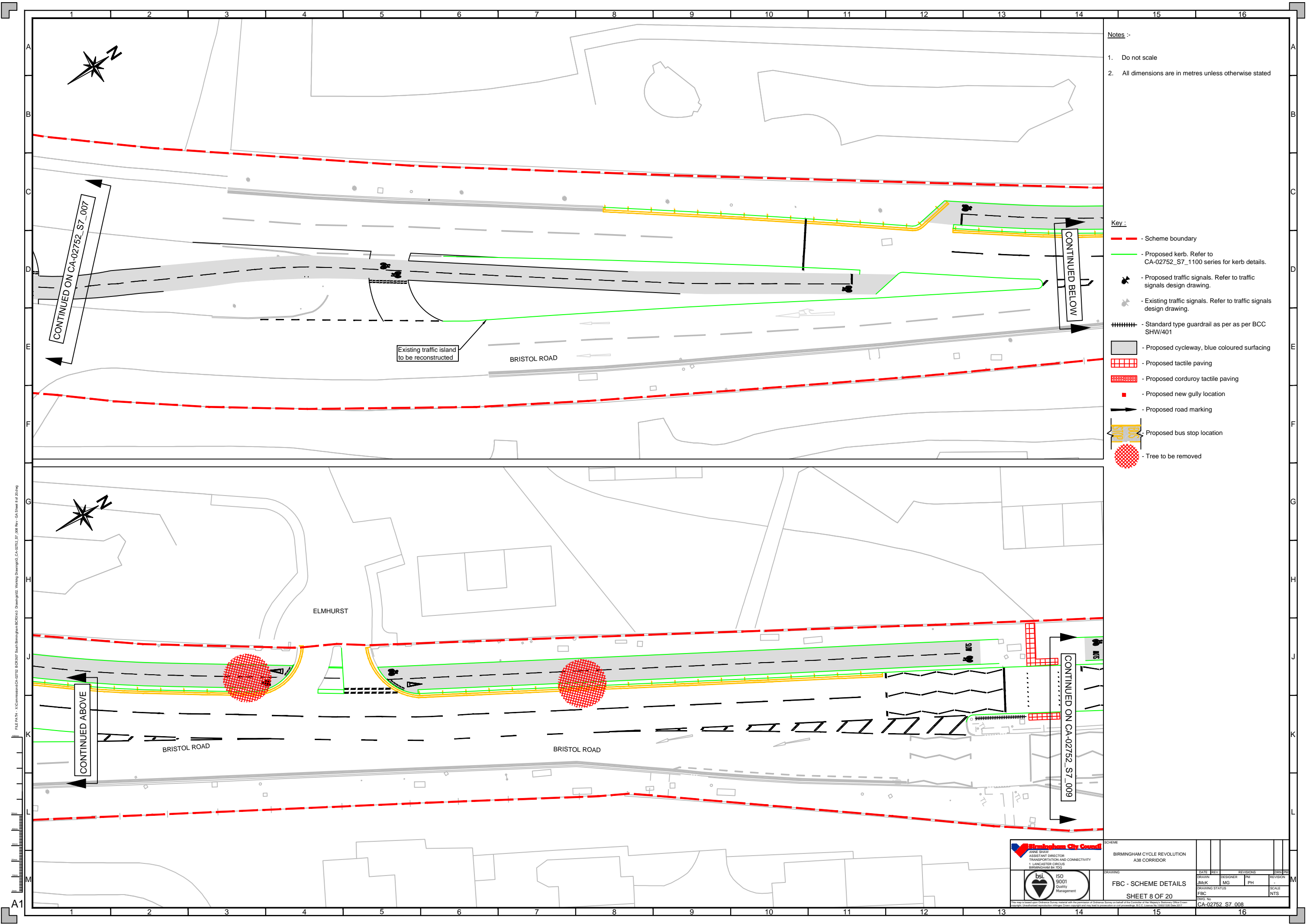
 Birmingham City Council CITY OF BIRMINGHAM ASSISTANT DIRECTOR TRANSPORTATION AND CONNECTIVITY 1 LANCASTER CIRCUS BIRMINGHAM B4 7DS		SCHEME BIRMINGHAM CYCLE REVOLUTION A38 CORRIDOR			
		DRAWING FBC - SCHEME DETAILS SHEET 6 OF 20		DATE 2023-07-10	
		DRAWING STATUS FBC		DESIGNER IMC	
		DRAWING STATUS FBC		PM PH	
				REVISIONS	
				SCALE NTS	



- Notes :-
1. Do not scale
 2. All dimensions are in metres unless otherwise stated

- Key :
- Scheme boundary
 - Proposed kerb. Refer to CA-02752_S7_1100 series for kerb details.
 - Proposed traffic signals. Refer to traffic signals design drawing.
 - Existing traffic signals. Refer to traffic signals design drawing.
 - Standard type guardrail as per as per BCC SHW/401
 - Proposed cycleway, blue coloured surfacing
 - Proposed tactile paving
 - Proposed corduroy tactile paving
 - Proposed new gully location
 - Proposed road marking
 - Proposed bus stop location
 - Tree to be removed

 BIRMINGHAM CITY COUNCIL CITY ENGINEER TRANSPORTATION AND CONNECTIVITY 1 LANCASTER CIRCUS BIRMINGHAM B4 7DG		SCHEME BIRMINGHAM CYCLE REVOLUTION A38 CORRIDOR			
 BSI ISO 9001 Quality Management		DRAWING FBC - SCHEME DETAILS SHEET 7 OF 20		DATE REV DESIGNER PM REVISION SCALE NTS	
		DRAWING JMKC IMC PH FBC		REVISION SCALE NTS	
		DWG. NO. CA-02752_S7_007			



- Notes :-
1. Do not scale
 2. All dimensions are in metres unless otherwise stated

- Key :
- Scheme boundary
 - Proposed kerb. Refer to CA-02752_S7_1100 series for kerb details.
 - Proposed traffic signals. Refer to traffic signals design drawing.
 - Existing traffic signals. Refer to traffic signals design drawing.
 - Standard type guardrail as per per BCC SHW/401
 - Proposed cycleway, blue coloured surfacing
 - Proposed tactile paving
 - Proposed corduroy tactile paving
 - Proposed new gully location
 - Proposed road marking
 - Proposed bus stop location
 - Tree to be removed

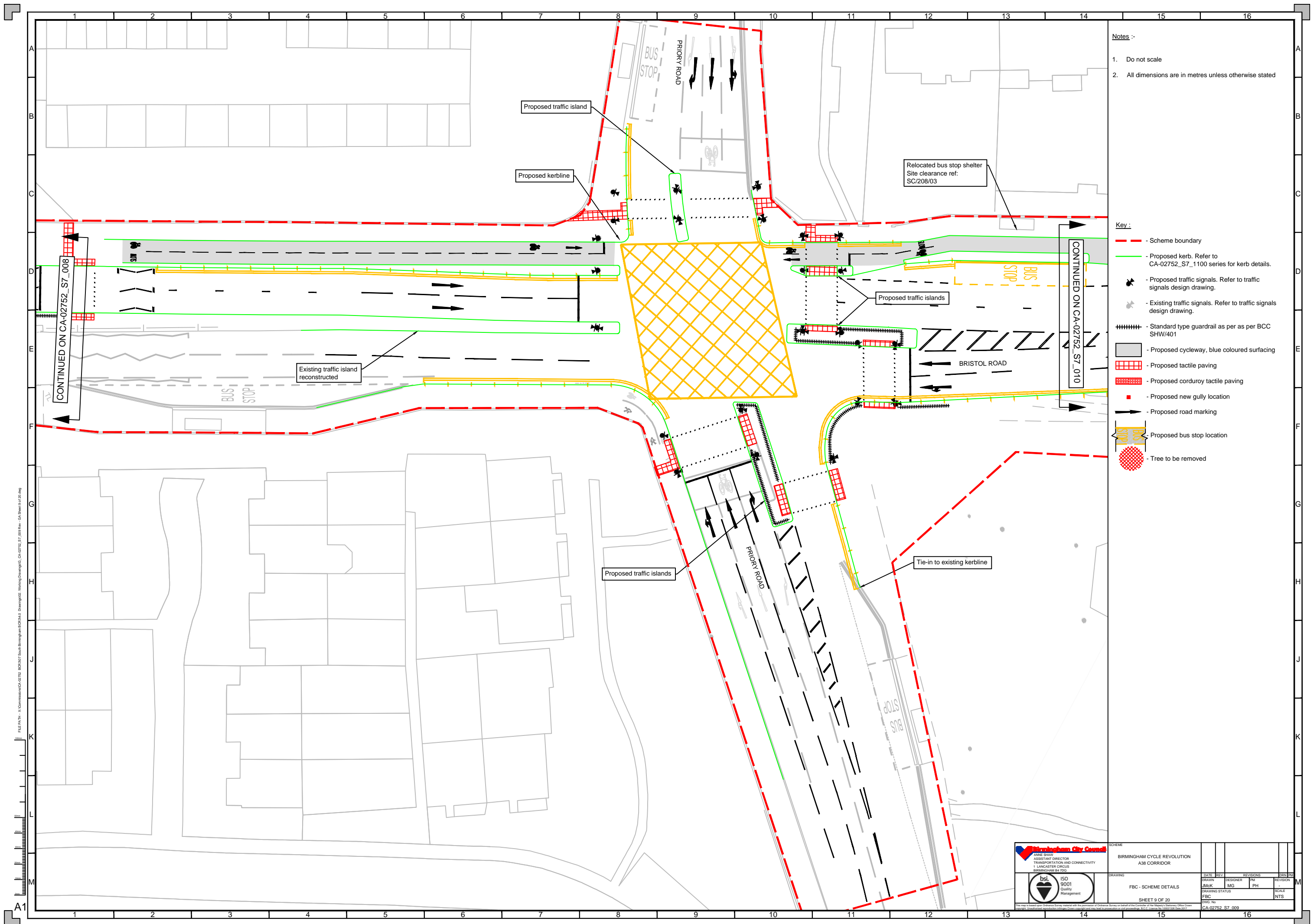
FILE PATH :- X:\Commissions\CA-02752_B020207_South Birmingham BCC\04.0_Drawing\02_Moving Drawings\CA-02752_S7_008 Rev - GA Sheet 8 of 20.dwg

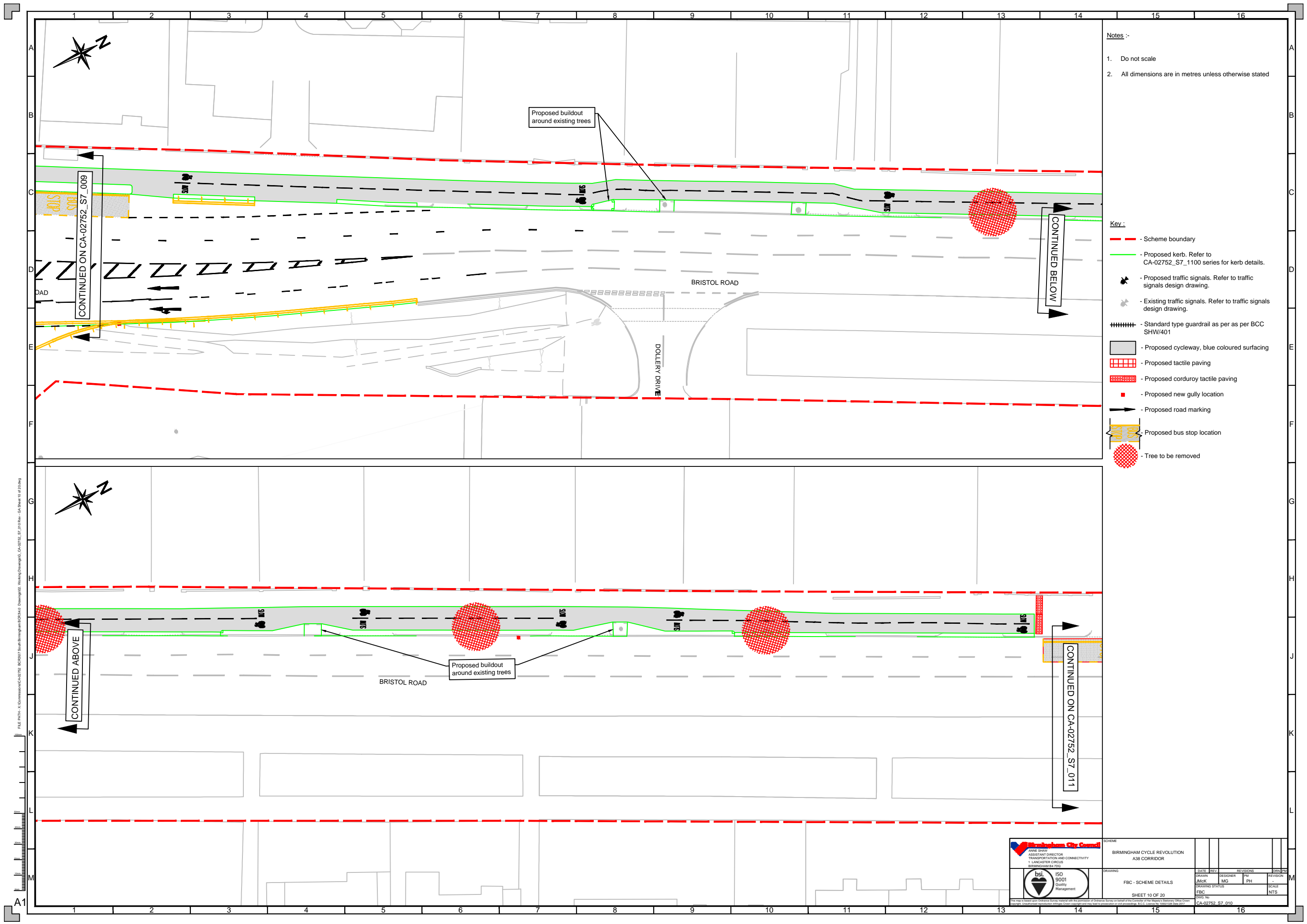
Birmingham City Council
AVINE SHAW
ASSISTANT DIRECTOR
TRANSPORTATION AND CONNECTIVITY
1 LANCASTER CIRCUS
BIRMINGHAM B4 7EG

bsi ISO 9001
Quality Management

SCHEME		BIRMINGHAM CYCLE REVOLUTION A38 CORRIDOR			
DRAWING		FBC - SCHEME DETAILS			
SHEET 8 OF 20					
DATE	REV	DESIGNER	PM	REVISION	DRN/PM
JM/KC	MC	PH			
DRAWING STATUS		SCALE		NTS	
FBC					
DWG. NO.		CA-02752_S7_008			

This map is based upon Ordnance Survey material with the permission of Ordnance Survey on behalf of the Controller of the Newbery's Dictionary Office Crown Copyright. Unauthorised reproduction infringes Crown copyright and may lead to prosecution or civil proceedings. B.C.C. Licence 04/0001/0001 Date 2017





- Notes :-
1. Do not scale
 2. All dimensions are in metres unless otherwise stated

- Key :
- Scheme boundary
 - Proposed kerb. Refer to CA-02752_S7_1100 series for kerb details.
 - Proposed traffic signals. Refer to traffic signals design drawing.
 - Existing traffic signals. Refer to traffic signals design drawing.
 - Standard type guardrail as per as per BCC SHW/401
 - Proposed cycleway, blue coloured surfacing
 - Proposed tactile paving
 - Proposed corduroy tactile paving
 - Proposed new gully location
 - Proposed road marking
 - Proposed bus stop location
 - Tree to be removed

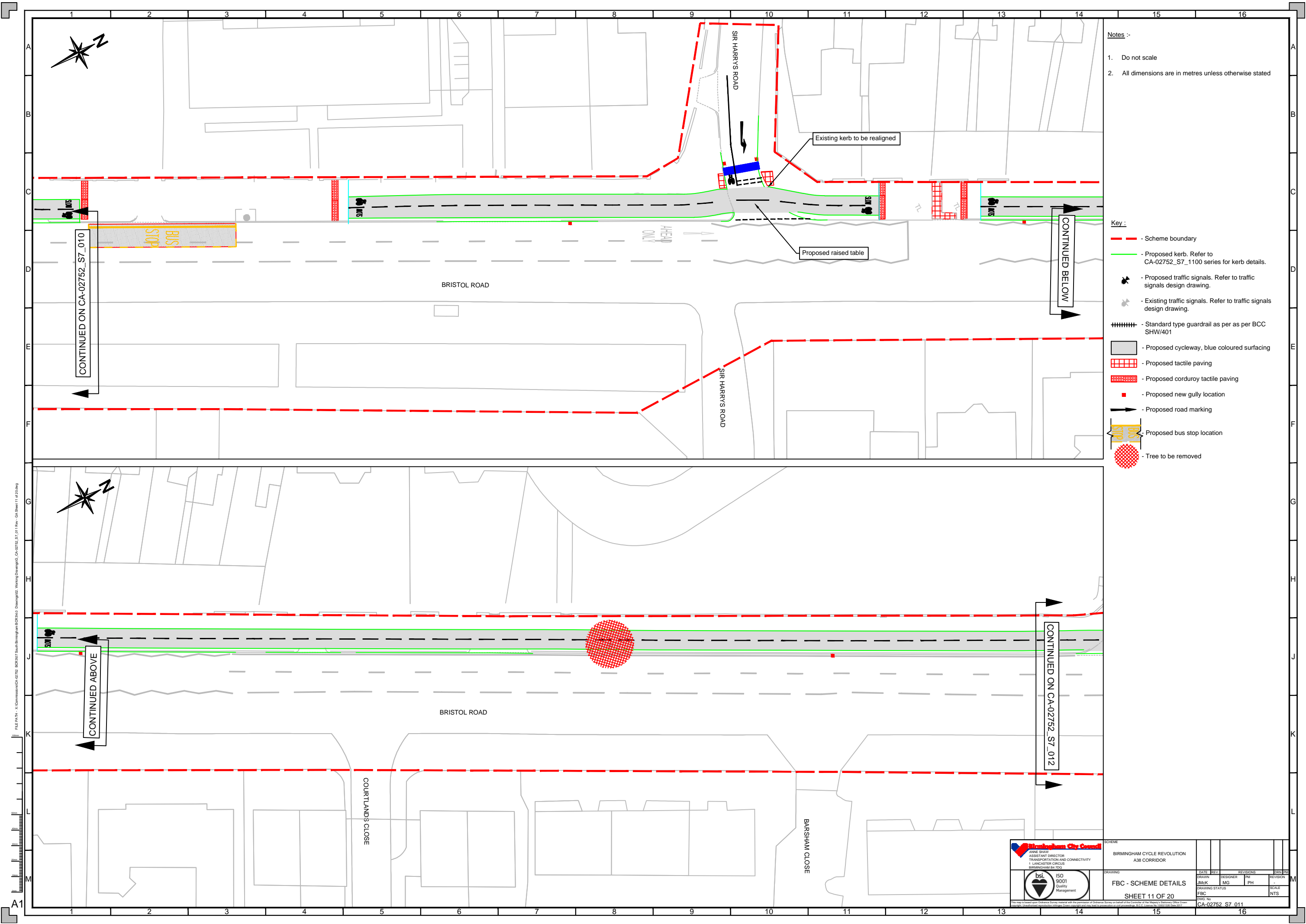
Birmingham City Council
JANE SHAW
ASSISTANT DIRECTOR
TRANSPORTATION AND CONNECTIVITY
1 LANCASTER CIRCUS
BIRMINGHAM B4 7DQ

bsi
ISO 9001
Quality Management

SCHEME		BIRMINGHAM CYCLE REVOLUTION A38 CORRIDOR	
DRAWING	FBC - SCHEME DETAILS	DATE	REV
JMCK	MG	PH	PH
DRAWING STATUS		REVISIONS	
FBC		NTS	
SHEET 10 OF 20		CA-02752_S7_010	

This map is based upon Ordnance Survey material with the permission of Ordnance Survey on behalf of the Controller of the Majesty's Stationery Office Crown Copyright. Unauthorised reproduction, storage, transmission and use, and/or preparation of derivative works is prohibited. BSI, London No. 1000128, Sep 2017

FILE PATH: X:\Commissioning\CA02752_BCC\007 Burslem Birmingham BCC\04.0 Drawings\02 Working Drawings\02 CA-02752_S7_010.dwg - CA Sheet 10 of 20.dwg



- Notes :-
1. Do not scale
 2. All dimensions are in metres unless otherwise stated

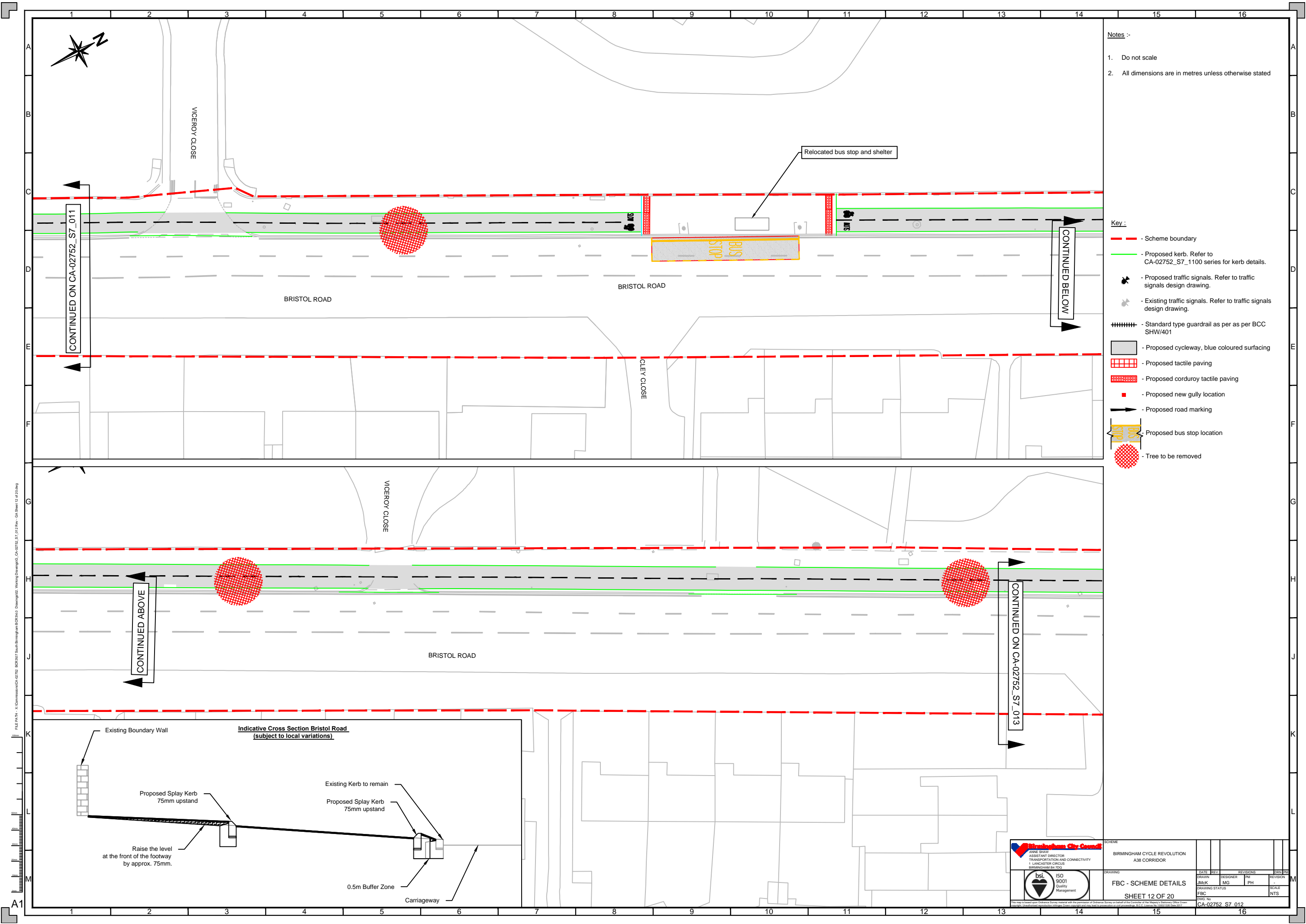
- Key :
- Scheme boundary
 - Proposed kerb. Refer to CA-02752_S7_1100 series for kerb details.
 - Proposed traffic signals. Refer to traffic signals design drawing.
 - Existing traffic signals. Refer to traffic signals design drawing.
 - Standard type guardrail as per as per BCC SHW/401
 - Proposed cycleway, blue coloured surfacing
 - Proposed tactile paving
 - Proposed corduroy tactile paving
 - Proposed new gully location
 - Proposed road marking
 - Proposed bus stop location
 - Tree to be removed

FILE PATH :- X:\Commision\CA_02752_B020307 South Birmingham BCP\A3.0 Drawings\02. Moving Drawings\02_Ca_02752_S7_011 Rev - G3 Sheet 11 of 20.dwg

Birmingham City Council
VINE SHAW
ASSISTANT DIRECTOR
TRANSPORTATION AND CONNECTIVITY
1 LANCASTER CIRCUS
BIRMINGHAM B4 7DQ

bsi ISO 9001 Quality Management

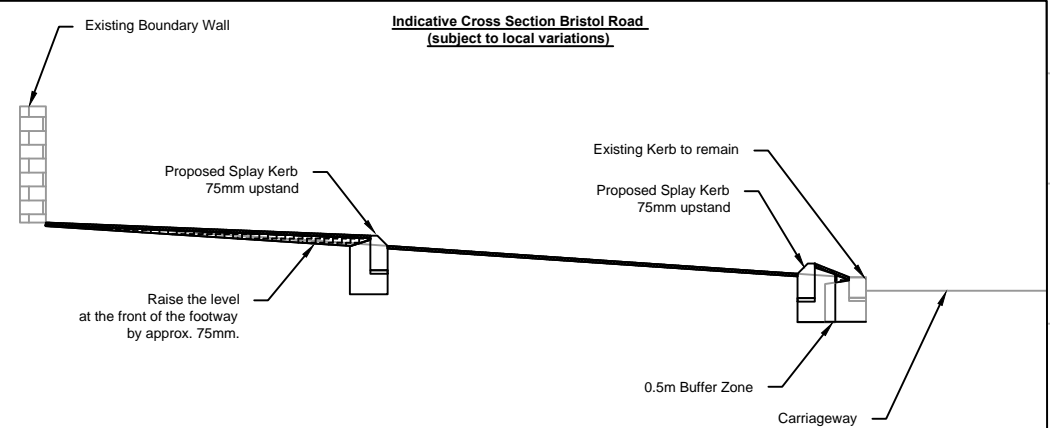
SCHEME		BIRMINGHAM CYCLE REVOLUTION A38 CORRIDOR					
DRAWING		FBC - SCHEME DETAILS		DATE		REV	
SHEET 11 OF 20				DRAWN		DESIGNER	
				JMK		IMC	
				FBC		PH	
				SCALE		REVISION	
				NTS			
				DWG. NO.		DATE	
				CA-02752_S7_011		2024-09-10	



- Notes :-
1. Do not scale
 2. All dimensions are in metres unless otherwise stated

- Key :
- Scheme boundary
 - Proposed kerb. Refer to CA-02752_S7_1100 series for kerb details.
 - Proposed traffic signals. Refer to traffic signals design drawing.
 - Existing traffic signals. Refer to traffic signals design drawing.
 - Standard type guardrail as per as per BCC SHW/401
 - Proposed cycleway, blue coloured surfacing
 - Proposed tactile paving
 - Proposed corduroy tactile paving
 - Proposed new gully location
 - Proposed road marking
 - Proposed bus stop location
 - Tree to be removed

Indicative Cross Section Bristol Road
(subject to local variations)



Birmingham City Council
COUNCIL
ASSISTANT DIRECTOR
TRANSPORTATION AND CONNECTIVITY
1 LANCASTER CIRCUS
BIRMINGHAM B4 7DS

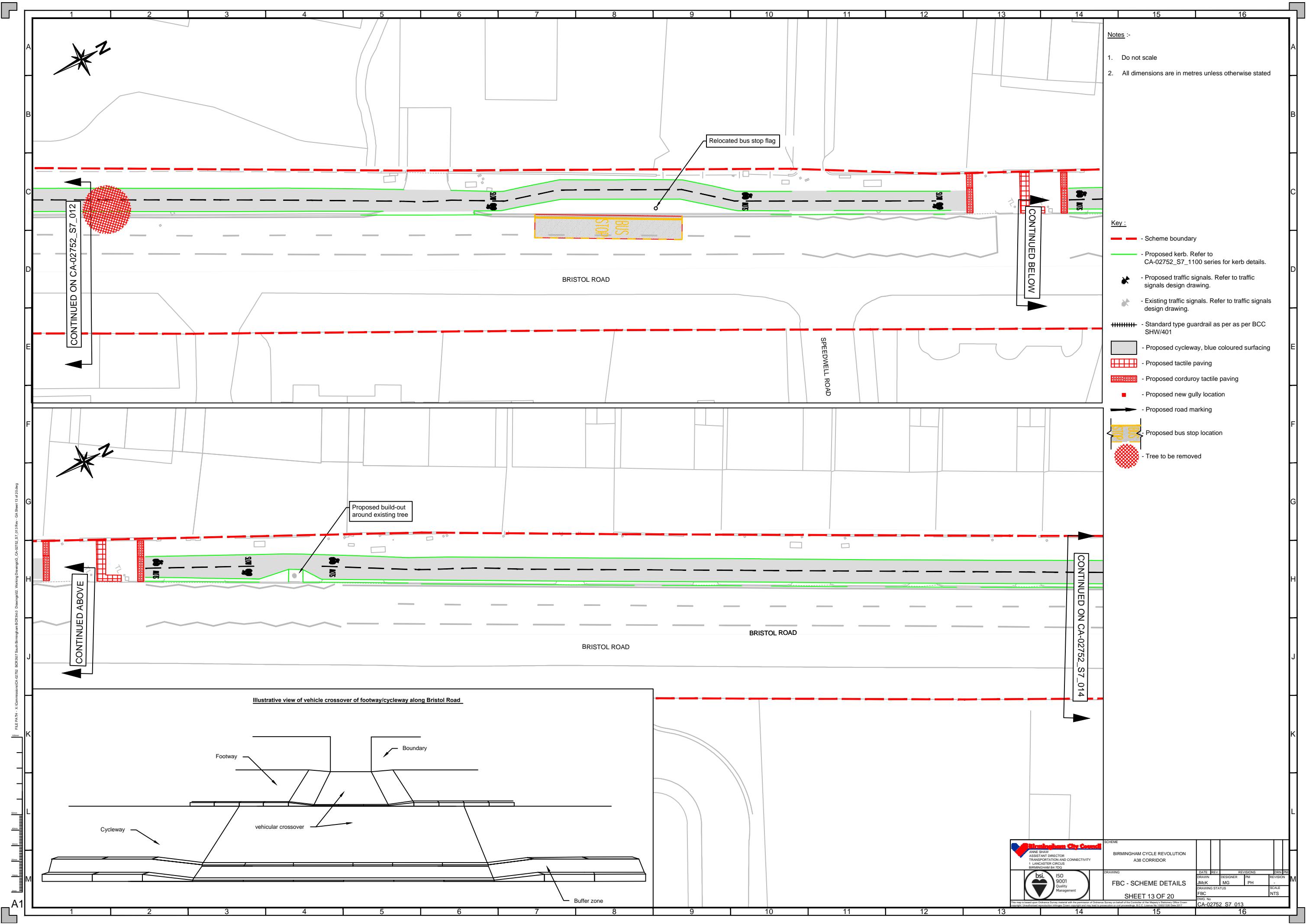
SCHEME
BIRMINGHAM CYCLE REVOLUTION
A38 CORRIDOR

DRAWING
FBC - SCHEME DETAILS

SHEET 12 OF 20

DATE	REV	DESIGNER	PM	REVISION	DRN
10/01/2023	1	IMC	PH		
DRAWING STATUS				SCALE	NTS
FBC					
DWG. NO.				CA-02752_S7_012	

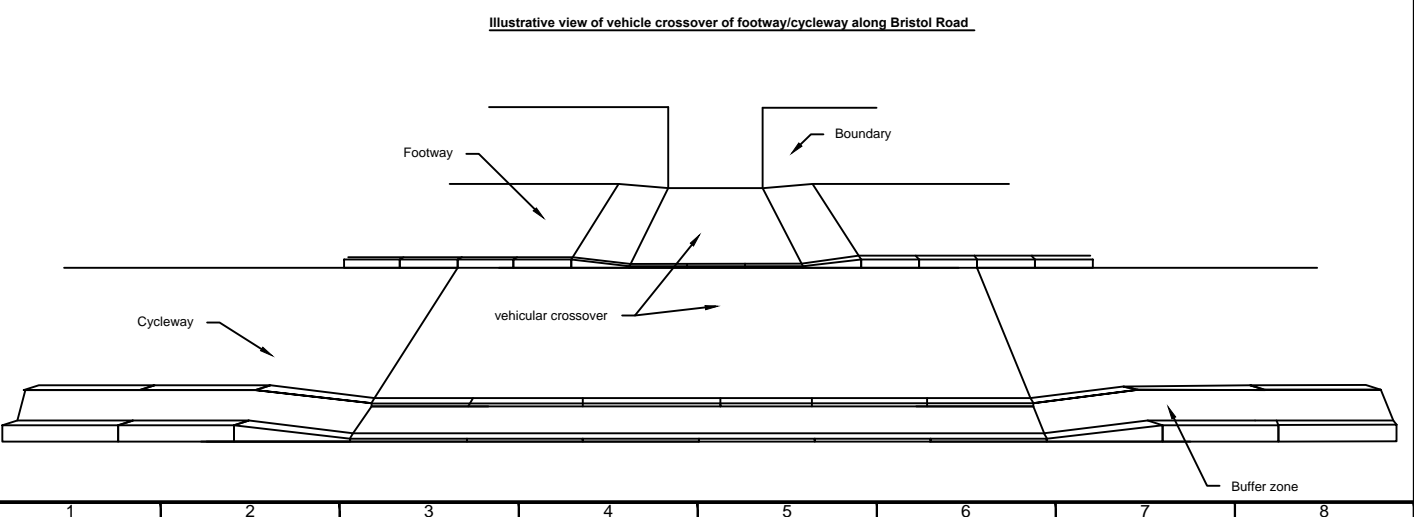
FILE PATH: X:\Commuter\CA_02752_B0207 South Birmingham BCP\A38 Drawings\02_Moving Drawings\CA_02752_S7_012 Rev. 01.dwg



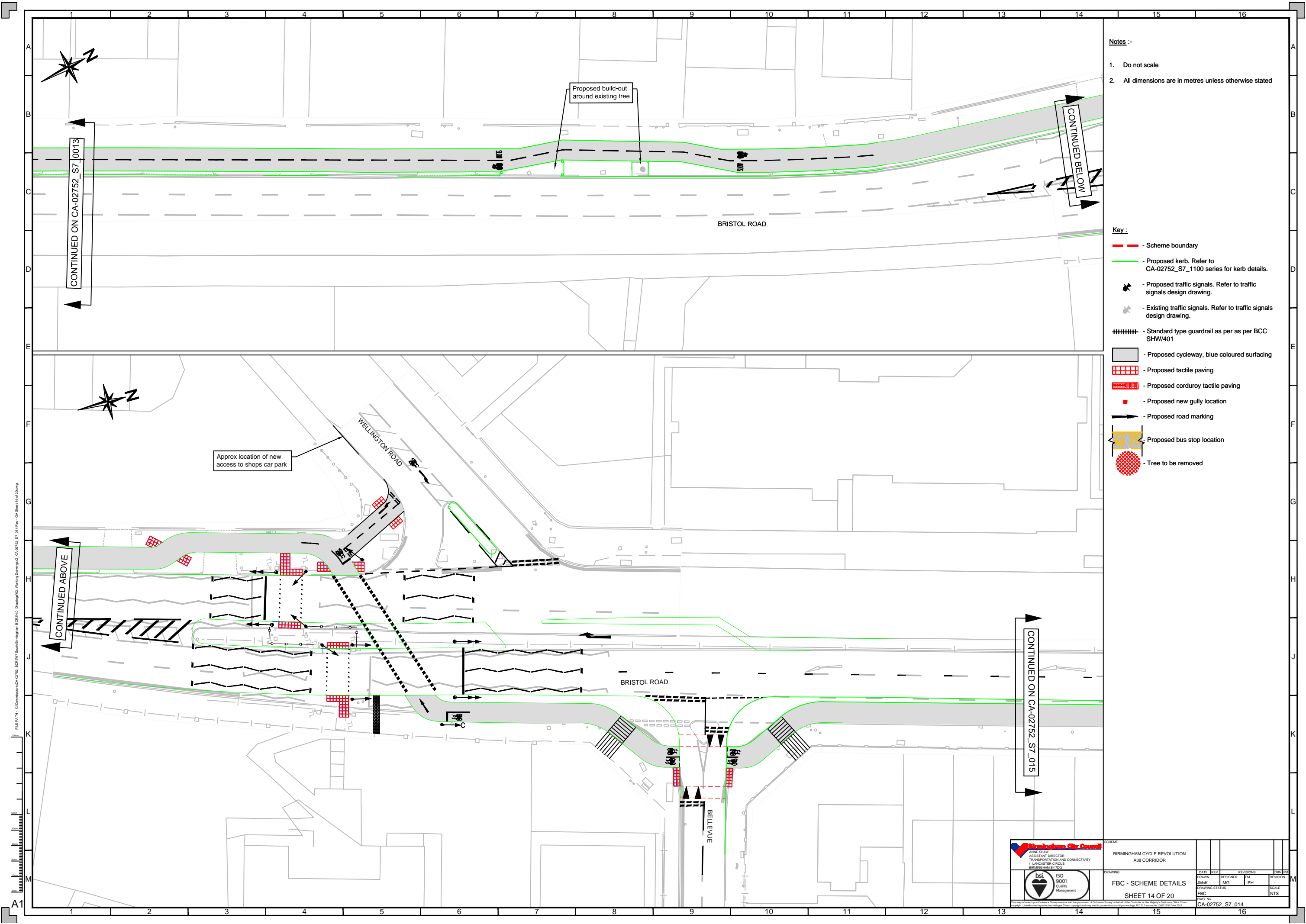
- Notes :-
1. Do not scale
 2. All dimensions are in metres unless otherwise stated

- Key :
- Scheme boundary
 - Proposed kerb. Refer to CA-02752_S7_1100 series for kerb details.
 - Proposed traffic signals. Refer to traffic signals design drawing.
 - Existing traffic signals. Refer to traffic signals design drawing.
 - Standard type guardrail as per as per BCC SHW/401
 - Proposed cycleway, blue coloured surfacing
 - Proposed tactile paving
 - Proposed corduroy tactile paving
 - Proposed new gully location
 - Proposed road marking
 - Proposed bus stop location
 - Tree to be removed

Illustrative view of vehicle crossover of footway/cycleway along Bristol Road




Birmingham City Council VINE SHAW ASSISTANT DIRECTOR TRANSPORTATION AND CONNECTIVITY 1 LANCASTER CIRCUS BIRMINGHAM B4 7DG		SCHEME BIRMINGHAM CYCLE REVOLUTION A38 CORRIDOR			
FBC - SCHEME DETAILS SHEET 13 OF 20		DRAWING DATE REV DESIGNER PM PH SCALE NTS		DRAWING STATUS FBC	
BSI ISO 9001 Quality Management		DRAWING NO. CA-02752_S7_013			



- Notes :-
1. Do not scale
 2. All dimensions are in metres unless otherwise stated

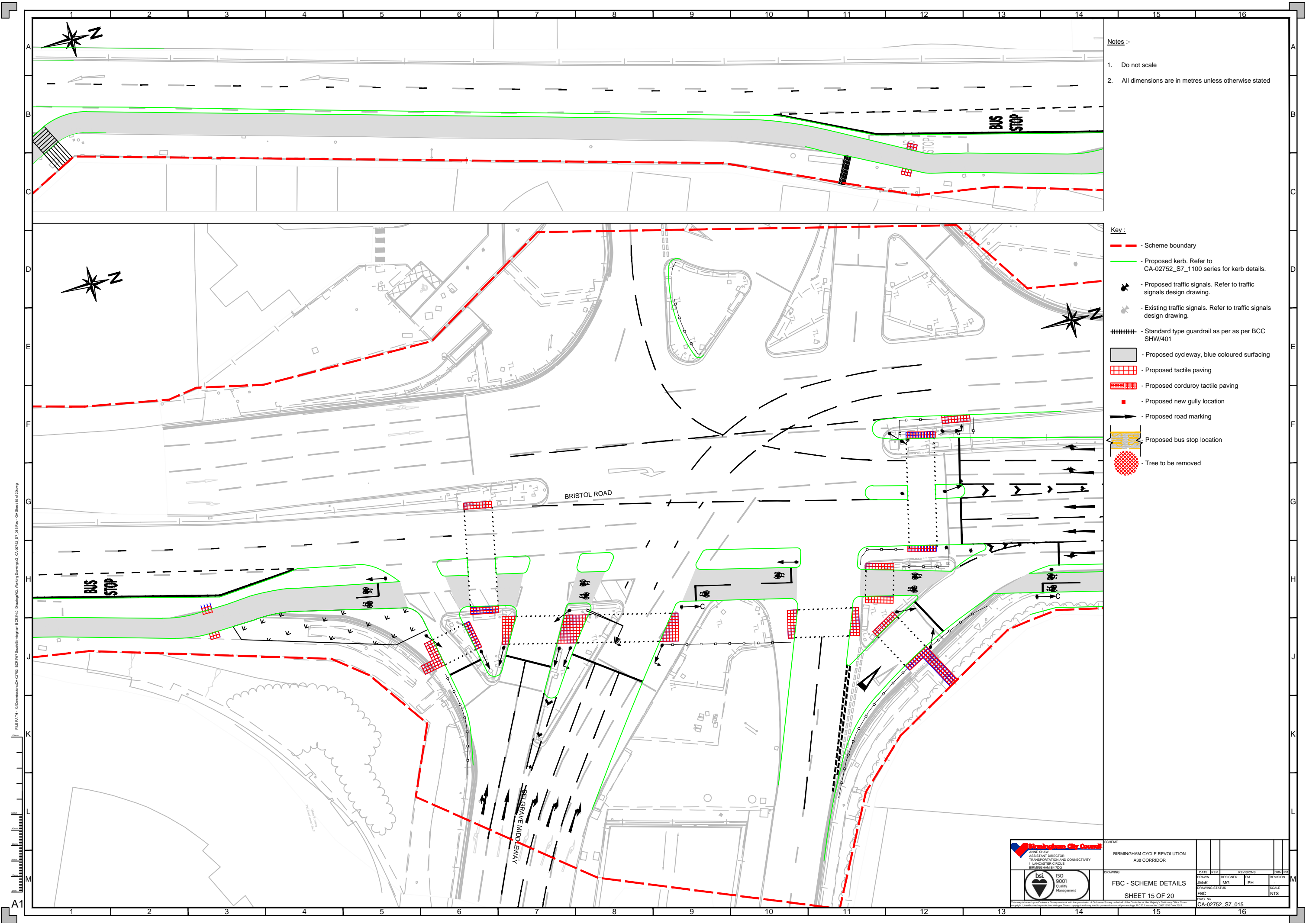
- Key :
- Scheme boundary
 - Proposed kerb. Refer to CA-02752_S7_1100 series for kerb details.
 - Proposed traffic signals. Refer to traffic signals design drawing.
 - Existing traffic signals. Refer to traffic signals design drawing.
 - Standard type guardrail as per per BCC SHW/401
 - Proposed cycleway, blue coloured surfacing
 - Proposed tactile paving
 - Proposed corduroy tactile paving
 - Proposed new gully location
 - Proposed road marking
 - Proposed bus stop location
 - Tree to be removed



Birmingham City Council
CITY OF BIRMINGHAM
ASSISTANT DIRECTOR
TRANSPORTATION AND CONNECTIVITY
1 LANCASTER CIRCUS
BIRMINGHAM B4 7DQ

SCHEME		BIRMINGHAM CYCLE REVOLUTION A38 CORRIDOR	
DRAWING		FBC - SCHEME DETAILS	
SHEET 14 OF 20			
DATE	REV	DESIGNER	PM
JMKC	IMC	PH	
DRAWING STATUS		SCALE	
FBC		NTS	
DWG. NO.		CA-02752_S7_014	

FILE PATH: X:\Commuter\CA_02752_S7_014\Drawings\CA_02752_S7_014 Rev. 01 Sheet 14 of 20.dwg



Notes :-

1. Do not scale
2. All dimensions are in metres unless otherwise stated

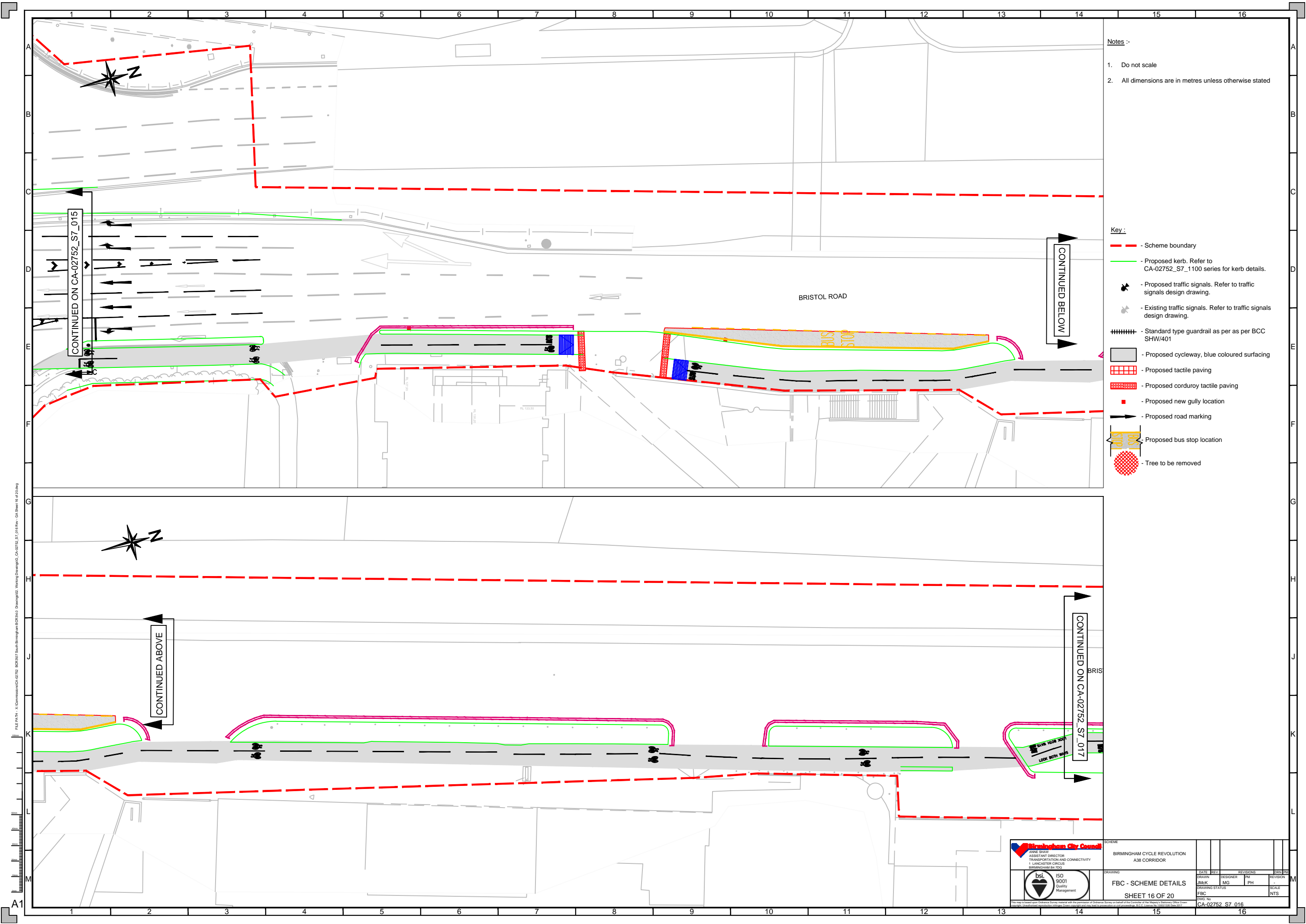
- Key :
- Scheme boundary
 - Proposed kerb. Refer to CA-02752_S7_1100 series for kerb details.
 - Proposed traffic signals. Refer to traffic signals design drawing.
 - Existing traffic signals. Refer to traffic signals design drawing.
 - Standard type guardrail as per as per BCC SHW/401
 - Proposed cycleway, blue coloured surfacing
 - Proposed tactile paving
 - Proposed corduroy tactile paving
 - Proposed new gully location
 - Proposed road marking
 - Proposed bus stop location
 - Tree to be removed

FILE PATH - X:\Commis\CA-02752_S7_1100\Drawings\CA-02752_S7_015 Rev. 01.dwg

Birmingham City Council
CITY ENGINEER
ASSISTANT DIRECTOR
TRANSPORTATION AND CONNECTIVITY
1 LANCASTER CIRCUS
BIRMINGHAM B4 7DQ

bsi ISO 9001 Quality Management



SCHEME		BIRMINGHAM CYCLE REVOLUTION A38 CORRIDOR	
DRAWING		FBC - SCHEME DETAILS	
SHEET 15 OF 20			
DATE	REV	DESIGNER	PM
JM/K	1	PH	
DRAWING STATUS		SCALE	
FBC		NTS	
DWG. NO.		CA-02752_S7_015	

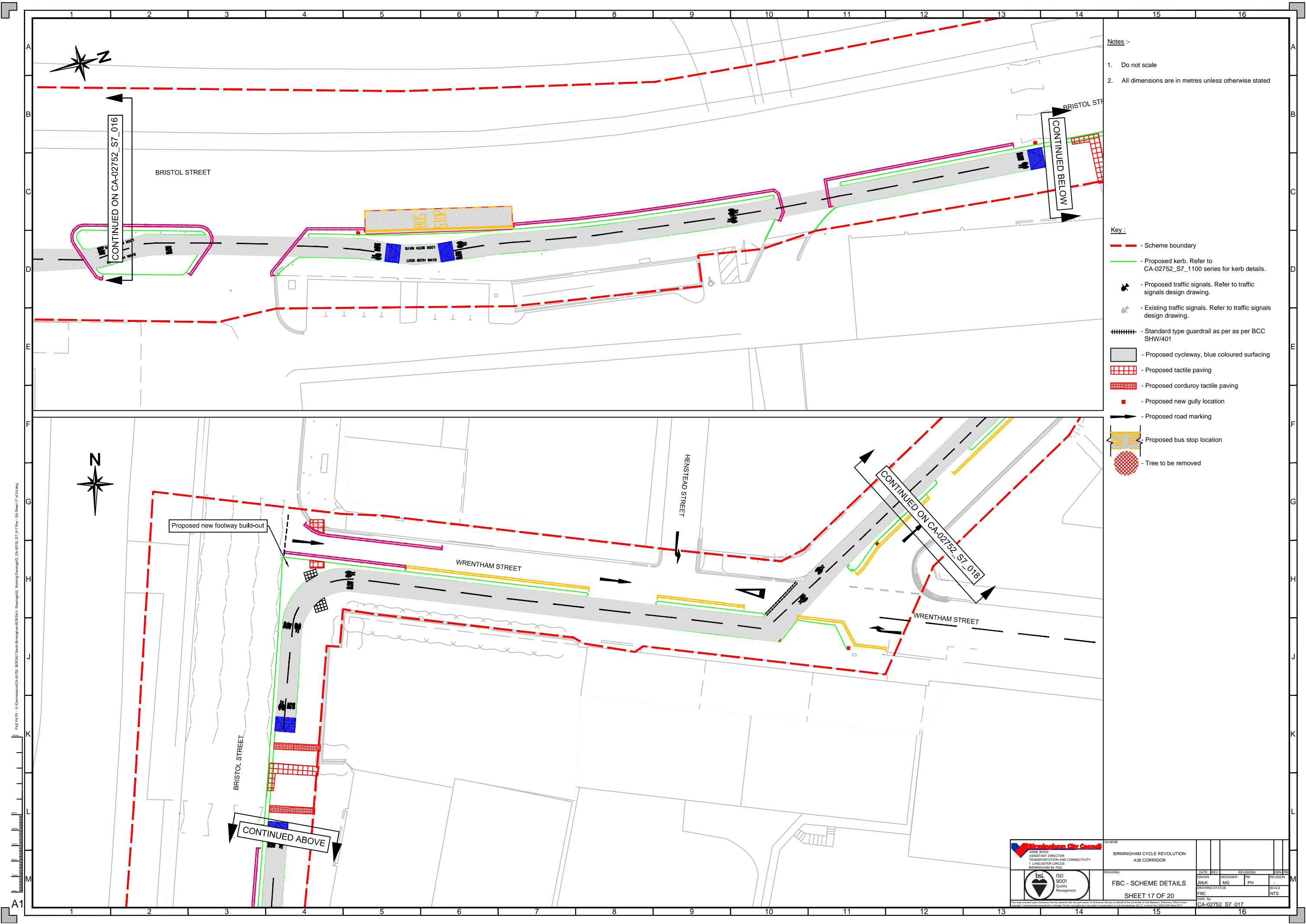


- Notes :-
1. Do not scale
 2. All dimensions are in metres unless otherwise stated

- Key :
- Scheme boundary
 - Proposed kerb. Refer to CA-02752_S7_1100 series for kerb details.
 - Proposed traffic signals. Refer to traffic signals design drawing.
 - Existing traffic signals. Refer to traffic signals design drawing.
 - Standard type guardrail as per per BCC SHW/401
 - Proposed cycleway, blue coloured surfacing
 - Proposed tactile paving
 - Proposed corduroy tactile paving
 - Proposed new gully location
 - Proposed road marking
 - Proposed bus stop location
 - Tree to be removed

FILE PATH - X:\Commuter\CA_02752_B020307 South Birmingham BCP\A1.dwg Drawing002_Visual\Drawing002_CA_02752_S7_016 Rev - GA Sheet 16 of 20.dwg

 BIRMINGHAM City Council NINE SHAY ASSISTANT DIRECTOR TRANSPORTATION AND CONNECTIVITY 1 LANCASTER CIRCUS BIRMINGHAM B4 7DS		SCHEME BIRMINGHAM CYCLE REVOLUTION A38 CORRIDOR			
 bsi ISO 9001 Quality Management		DRAWING FBC - SCHEME DETAILS SHEET 16 OF 20		DATE FBC	
DRAWN JMK		DESIGNER JMK		REVISIONS PH	
DRAWING STATUS FBC		SCALE NTS		DRAWN JMK	
DWG. NO. CA-02752_S7_016					



- Notes :-
- 1. Do not scale
 - 2. All dimensions are in metres unless otherwise stated

- Key :
- Scheme boundary
 - Proposed kerb. Refer to CA-02752_S7_1100 series for kerb details.
 - Proposed traffic signals. Refer to traffic signals design drawing.
 - Existing traffic signals. Refer to traffic signals design drawing.
 - Standard type guardrail as per per BCC SHW/401
 - Proposed cycleway, blue coloured surfacing
 - Proposed tactile paving
 - Proposed corduroy tactile paving
 - Proposed new gully location
 - Proposed road marking
 - Proposed bus stop location
 - Tree to be removed

FILE PATH - X:\CommuterCA_02752_B02037_South Birmingham BCPA.dwg Drawing02_VisualisingDrawing02_CA-02752_S7_017 Rev. 01 Sheet 17 of 20.dwg

Birmingham City Council
CITY OF BIRMINGHAM
ASSISTANT DIRECTOR
TRANSPORTATION AND CONNECTIVITY
1 LANCASTER CIRCUS
BIRMINGHAM B4 7DQ

SCHEME
BIRMINGHAM CYCLE REVOLUTION
A38 CORRIDOR

DRAWING
FBC - SCHEME DETAILS
SHEET 17 OF 20

DATE	REV	REVISIONS	DRN	PM
01/03/2017	1	ISSUED FOR TENDERS		
01/03/2017	2	REVISED TO REFLECT COMMENTS		
01/03/2017	3	REVISED TO REFLECT COMMENTS		
01/03/2017	4	REVISED TO REFLECT COMMENTS		
01/03/2017	5	REVISED TO REFLECT COMMENTS		
01/03/2017	6	REVISED TO REFLECT COMMENTS		
01/03/2017	7	REVISED TO REFLECT COMMENTS		
01/03/2017	8	REVISED TO REFLECT COMMENTS		
01/03/2017	9	REVISED TO REFLECT COMMENTS		
01/03/2017	10	REVISED TO REFLECT COMMENTS		
01/03/2017	11	REVISED TO REFLECT COMMENTS		
01/03/2017	12	REVISED TO REFLECT COMMENTS		
01/03/2017	13	REVISED TO REFLECT COMMENTS		
01/03/2017	14	REVISED TO REFLECT COMMENTS		
01/03/2017	15	REVISED TO REFLECT COMMENTS		
01/03/2017	16	REVISED TO REFLECT COMMENTS		
01/03/2017	17	REVISED TO REFLECT COMMENTS		
01/03/2017	18	REVISED TO REFLECT COMMENTS		
01/03/2017	19	REVISED TO REFLECT COMMENTS		
01/03/2017	20	REVISED TO REFLECT COMMENTS		

DESIGNED BY
JMK

CHECKED BY
JMK

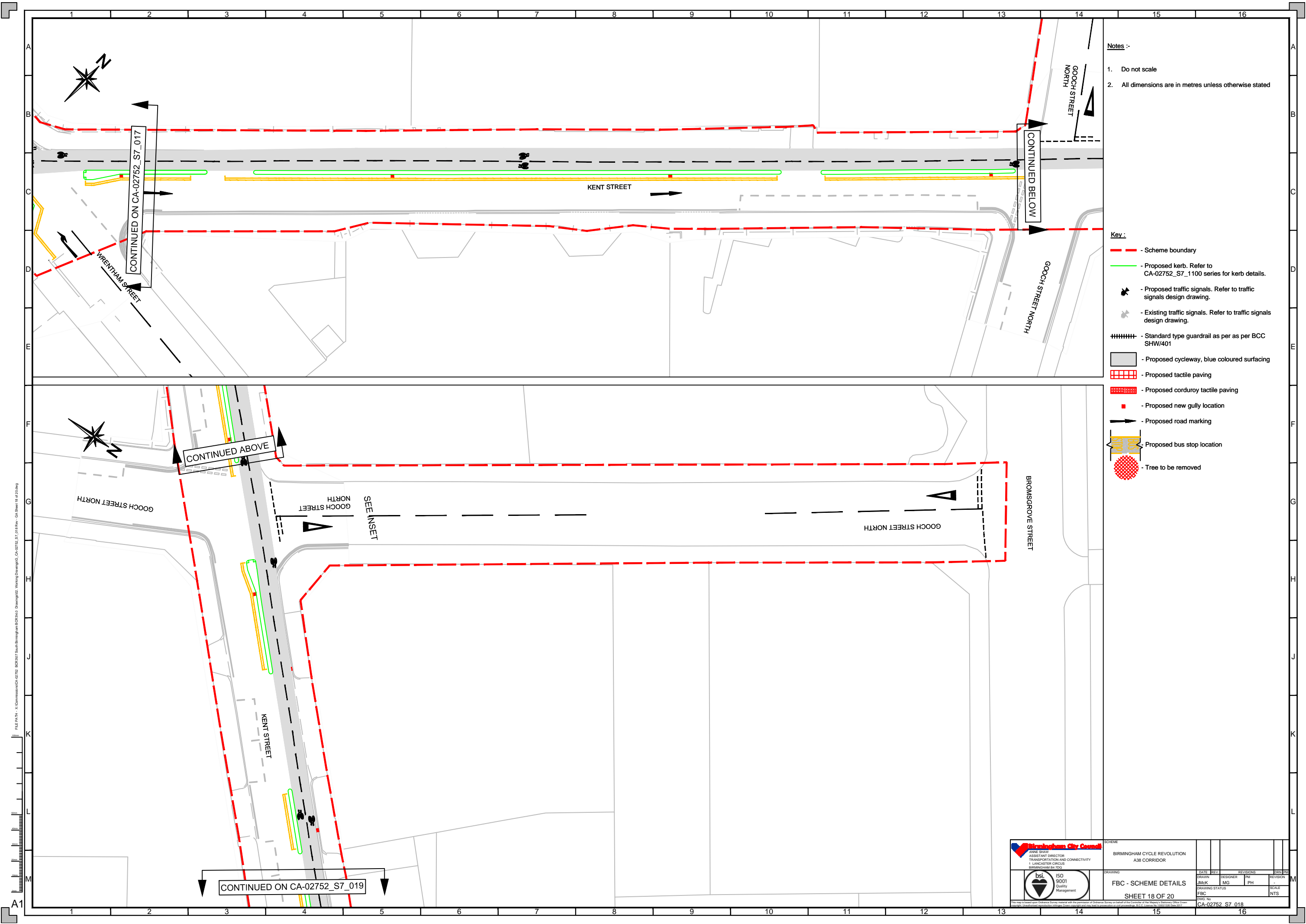
DRAWN BY
JMK

DATE
01/03/2017

SCALE
1:1

NTS





- Notes :-
1. Do not scale
 2. All dimensions are in metres unless otherwise stated

- Key :-
- Scheme boundary
 - Proposed kerb. Refer to CA-02752_S7_1100 series for kerb details.
 - Proposed traffic signals. Refer to traffic signals design drawing.
 - Existing traffic signals. Refer to traffic signals design drawing.
 - Standard type guardrail as per as per BCC SHW/401
 - Proposed cycleway, blue coloured surfacing
 - Proposed tactile paving
 - Proposed corduroy tactile paving
 - Proposed new gully location
 - Proposed road marking
 - Proposed bus stop location
 - Tree to be removed

FILE PATH - X:\Commuter\CA_02752_S7_018 Rev - G3 Sheet 18 of 20.dwg

Birmingham City Council
NINE SHIP
ASSISTANT DIRECTOR
TRANSPORTATION AND CONNECTIVITY
1 LANCASTER CIRCUS
BIRMINGHAM B4 7DG

SCHEME
BIRMINGHAM CYCLE REVOLUTION
A38 CORRIDOR

DRAWING
FBC - SCHEME DETAILS
SHEET 18 OF 20

DATE	REV	REVISIONS	DRN	PM
2017	1	1		

DATE	REV	REVISIONS	DRN	PM
2017	1	1		

DRAWING STATUS
FBC

DWG. NO.
CA-02752_S7_018



- Notes :-
- 1. Do not scale
 - 2. All dimensions are in metres unless otherwise stated

- Key :-
- Scheme boundary
 - Proposed kerb. Refer to CA-02752_S7_1100 series for kerb details.
 - Proposed traffic signals. Refer to traffic signals design drawing.
 - Existing traffic signals. Refer to traffic signals design drawing.
 - Standard type guardrail as per as per BCC SHW/401
 - Proposed cycleway, blue coloured surfacing
 - Proposed tactile paving
 - Proposed corduroy tactile paving
 - Proposed new gully location
 - Proposed road marking
 - Proposed bus stop location
 - Tree to be removed

Existing build-out to be removed

SIXTY TAXIS

CONTINUED ON CA-02752_S7_018

Birmingham City Council
CITY OF BIRMINGHAM
ASSISTANT DIRECTOR
TRANSPORTATION AND CONNECTIVITY
1 LANCASTER CIRCUS
BIRMINGHAM B4 7DQ

SCHEME

BIRMINGHAM CYCLE REVOLUTION
A38 CORRIDOR

DRAWING

FBC - SCHEME DETAILS

SHEET 19 OF 20

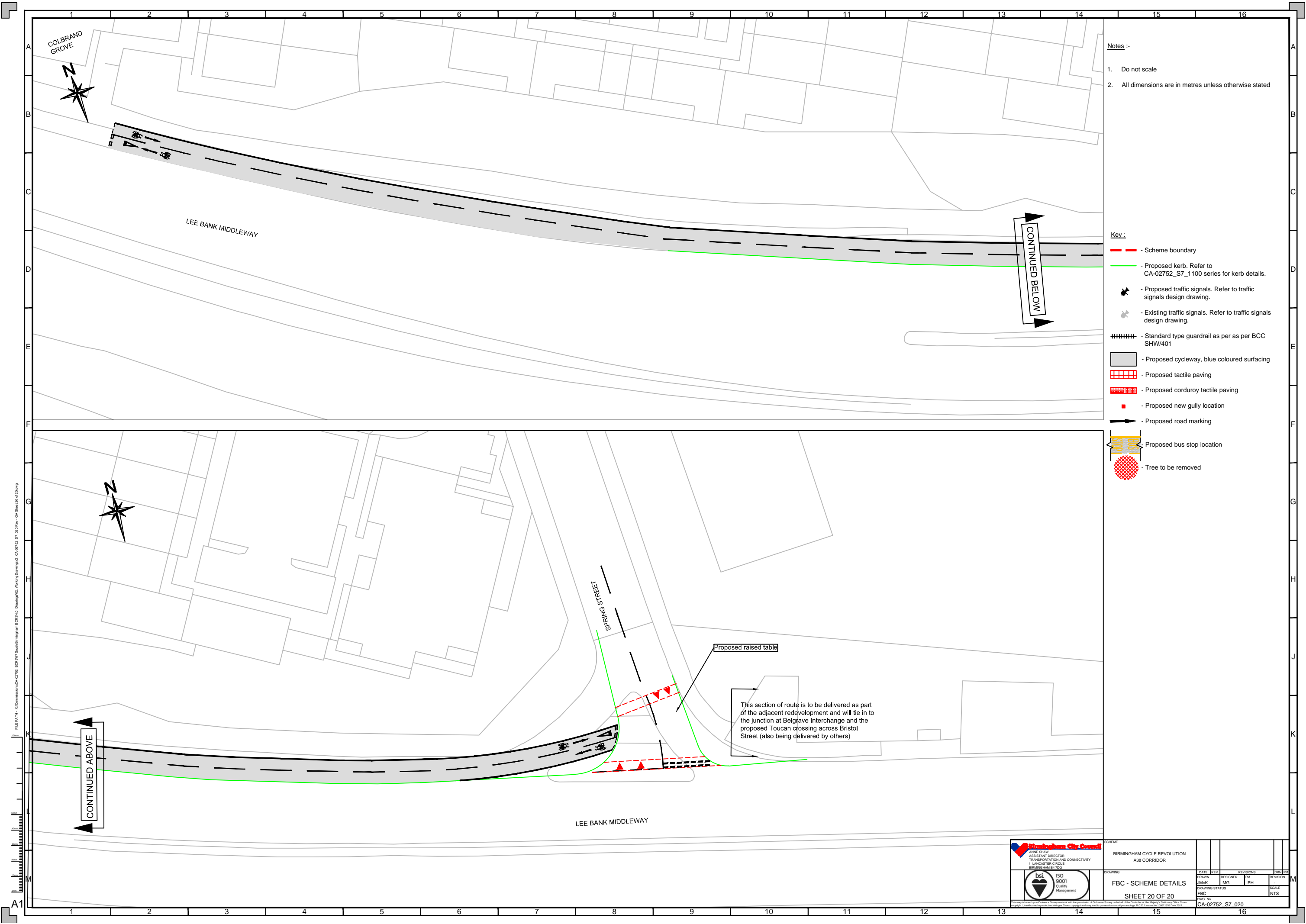
DATE	REV	REVISIONS	DRN	PM

DESIGNER	PM	REVISION
JMK	MG	PH

SCALE	NTS

DWG. NO.

CA-02752_S7_216.019



- Notes :-
- 1. Do not scale
 - 2. All dimensions are in metres unless otherwise stated

- Key :-
- Scheme boundary
 - Proposed kerb. Refer to CA-02752_S7_1100 series for kerb details.
 - Proposed traffic signals. Refer to traffic signals design drawing.
 - Existing traffic signals. Refer to traffic signals design drawing.
 - Standard type guardrail as per per BCC SHW/401
 - Proposed cycleway, blue coloured surfacing
 - Proposed tactile paving
 - Proposed corduroy tactile paving
 - Proposed new gully location
 - Proposed road marking
 - Proposed bus stop location
 - Tree to be removed

Proposed raised table

This section of route is to be delivered as part of the adjacent redevelopment and will tie in to the junction at Belgrave Interchange and the proposed Toucan crossing across Bristol Street (also being delivered by others)

Birmingham City Council
VINE SHAW
ASSISTANT DIRECTOR
TRANSPORTATION AND CONNECTIVITY
1 LANCASTER CIRCUS
BIRMINGHAM B4 7DS

SCHEME		BIRMINGHAM CYCLE REVOLUTION A38 CORRIDOR					
DRAWING		FBC - SCHEME DETAILS		DATE		REV	REVISIONS
SHEET 20 OF 20				DRW	PH	PH	PH
				DRAWING STATUS		SCALE	
				FBC		NTS	
				DWG. NO.		CA-02752_S7_020	

bsi ISO 9001 Quality Management

This map is based upon Ordnance Survey material with the permission of Ordnance Survey on behalf of The Controller of Her Majesty's Stationery Office Crown Copyright. Unauthorised reproduction without Crown copyright may lead to prosecution or civil proceedings. B.C.C. Licence 004/2001/004 Date 2017