

Retail BID Overview
G_CA-02526_S3_06_300

Jewellery Quarter BID Overview
G_CA-02526_S3_06_500

Eastside Overview
G_CA-02526_S3_06_700

Ladywood Overview
G_CA-02526_S3_06_400

Southside BID Overview
G_CA-02526_S3_06_200

Lee Bank Overview
G_CA-02526_S3_06_800

Miscellaneous sites overview
G_CA-02526_S3_06_600

**BCR Cycle Parking 2017
Scheme Overview Plan**
G_CA-02526_S3_06_099

Site # Road name

202 Smallbrook Queensway Debenhams
203 Lower Severn Street
204 Station Street
205 Dudley Street
208 Hurst Street
209 Kent Street
212 Upper Dean Street
214 Thorp Street
217 Holloway Circus
218 Smallbrook Queensway/Theatre Approach
219 Bristol Street Quarterhouse
301 Old Square
303 High Street
304 Moor Street
401 Sheepcote Street
404 Lighthorne Avenue
405 Edward Street
407 Broad Street Brass House
416 Ledsam Street
417 Ladywood Middleway
418 Nelson Junior School
420 St Vincent Street
421 Gilby Road
422 Canal Square
423 Ryland Street
426 Broad Street Five Ways
427 Broad Street Brindleyplace
428 Great Tindal Street
501 Holland George Street
503 Dayus Square Carver Street
504 Vyse Street Warstone Lane
505 BCC Car Park Northampton Street
506 Hockey Street Roundabout
508 Legge Lane
509 Ludgate Hill

Site # Road name

510 Charlotte Street
511 St Pauls Square
601 Newton Street
602 Margaret Street
603 Corporation Street
604 Temple Street
605 St Chads Cathedral
606 Moor Street La Tour
607 Cambridge Street
609 Kingston Row
610 King Edward's Road
611 Summer Row Job Centre
614 Jericho Foundation
701 Digbeth
702 High Street Deritend
703 Fazeley Street
704 Coach Station
705 Milk Street
706 Cardigan Street
707 Holt Street
708 Park Street
709 Aston Street
710 Woodcock Street
711 Jennens Road
801 Granville Street
802 Holloway Head
803 Sutton Street
804 Irving Street
805 Great Colmore Street
806 Mason Way
807 Bell Barn Road
808 Commercial Street
809 Blucher Street
810 Holliday Street
811 Berkley Street

[BACK TO OVERVIEW PLAN](#)

Crown copyright. All rights reserved.
Birmingham City Council 100021326.



Crown copyright. All rights reserved.
Birmingham City Council 100021326.

Crown copyright. All rights reserved.
Birmingham City Council 100021326.

Crown copyright. All rights reserved.
Birmingham City Council 100021326.

Crown copyright. All rights reserved.
Birmingham City Council 100021326.

Crown copyright. All rights reserved.
Birmingham City Council 100021326.

Key:-



Proposed cycle parking location

Crown copyright. All rights reserved.
Birmingham City Council 100021326.

Notes:-

1. Please note that the location and dimensions of proposed stands shown are indicative only and may be subject to changes following the consultation.



Birmingham City Council

TRANSPORTATION AND CONNECTIVITY

1 LANCASTER CIRCUS, BIRMINGHAM, B4 7DQ



SCHEME

BCR CYCLE PARKING

DRAWING

CITY CENTRE PARKING
SOUTHSIDE BID
SITE PLAN

[BACK TO TOP](#)

DATE	REV.	DESIGNER	PM	REVISIONS	DRN	PM
NH	16/10/17	NR	16/10/17	NH	16/10/17	-
DRAWING STATUS					SCALE	
GENERAL					1:3000	
DWG. No					CA-02526_S3_06_200	

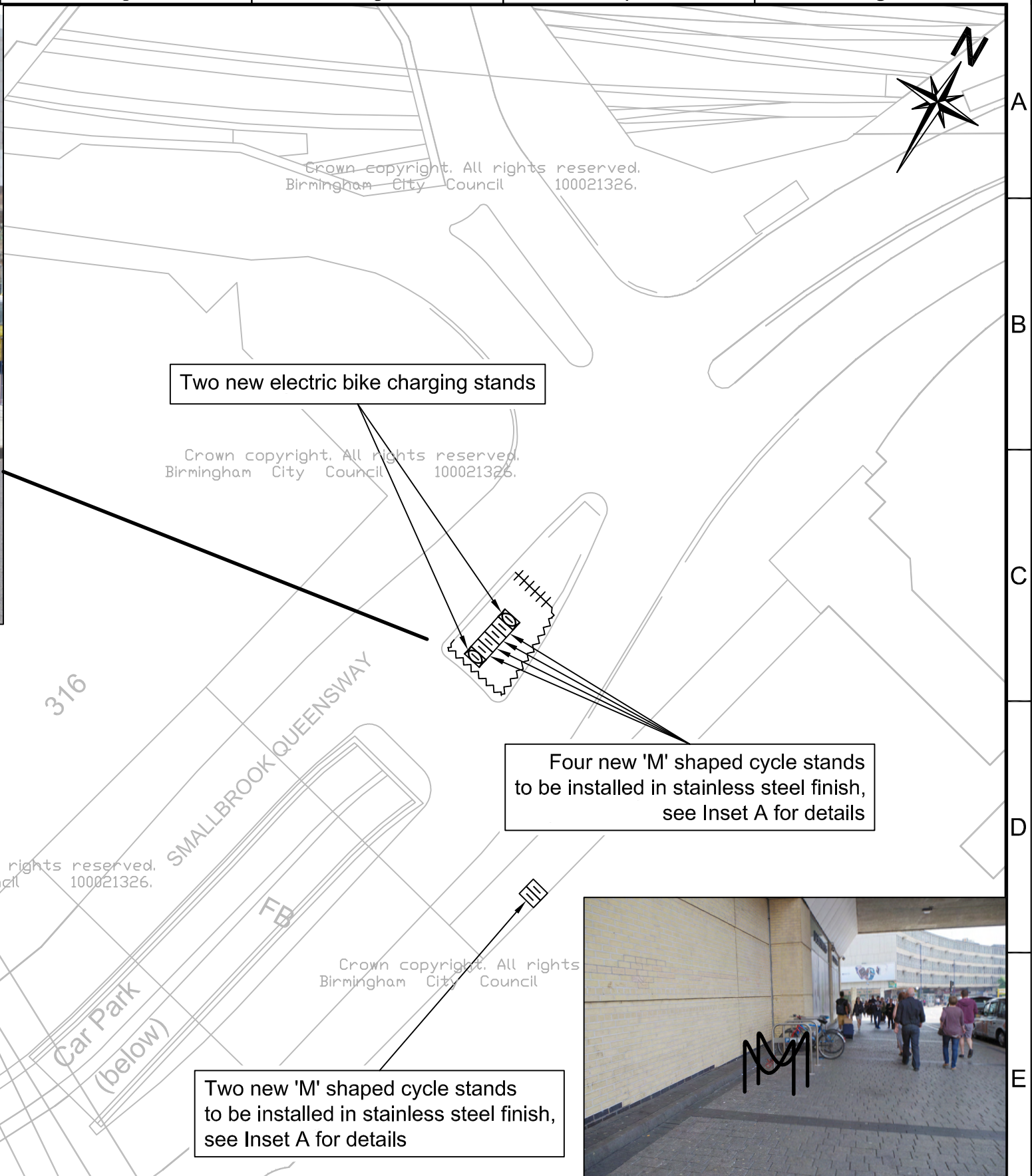
This map is based upon Ordnance Survey material with the permission of Ordnance Survey on behalf of the Controller of Her Majesty's Stationery Office Crown copyright. Unauthorised reproduction infringes Crown copyright and may lead to prosecution or civil proceedings. B.C.C. Licence No 100021326 Date 2017

FILE PATH: X:\Commissions\CA-02526 City Cycle Ambition (BCR)\03_City Cycle parking\03_City Centre Cycle parking\4.0 Drawings\03_Arranged Drawings\CA-02526_S3_06_200 Rev - Southside BID overview.dwg
100mm
50mm
40mm
30mm
20mm
10mm
0mm
A3

FILE PATH: X:\Commissions\CA-02526 City Cycle Ambition (BCR)03_City Centre Cycle parking\06 City Centre Cycle parking\06 BCR Cycle parking\06_202 Rev Smallbrook Queensway Daburnham.dwg



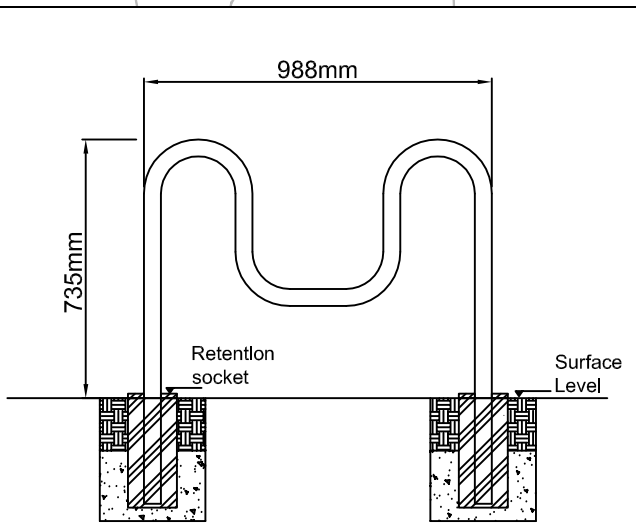
Crown copyright. All rights reserved. Birmingham City Council 100021326.



Two new electric bike charging stands

Four new 'M' shaped cycle stands to be installed in stainless steel finish, see Inset A for details

Two new 'M' shaped cycle stands to be installed in stainless steel finish, see Inset A for details



INSET A

DETAILS OF 'M' SHAPED CYCLE STAND WITH RETENTION SOCKETS

Key:-

- Proposed 'M' cycle stand
- Proposed electric bike charging stand
- Proposed guard rail
- Existing guard rail to be removed

Notes:-

1. Please note that the location and dimensions of proposed stands shown are indicative only and may be subject to changes following the consultation.



TRANSPORTATION AND CONNECTIVITY
1 LANCASTER CIRCUS, BIRMINGHAM, B4 7DQ



SCHEME

BCR CYCLE PARKING

DRAWING

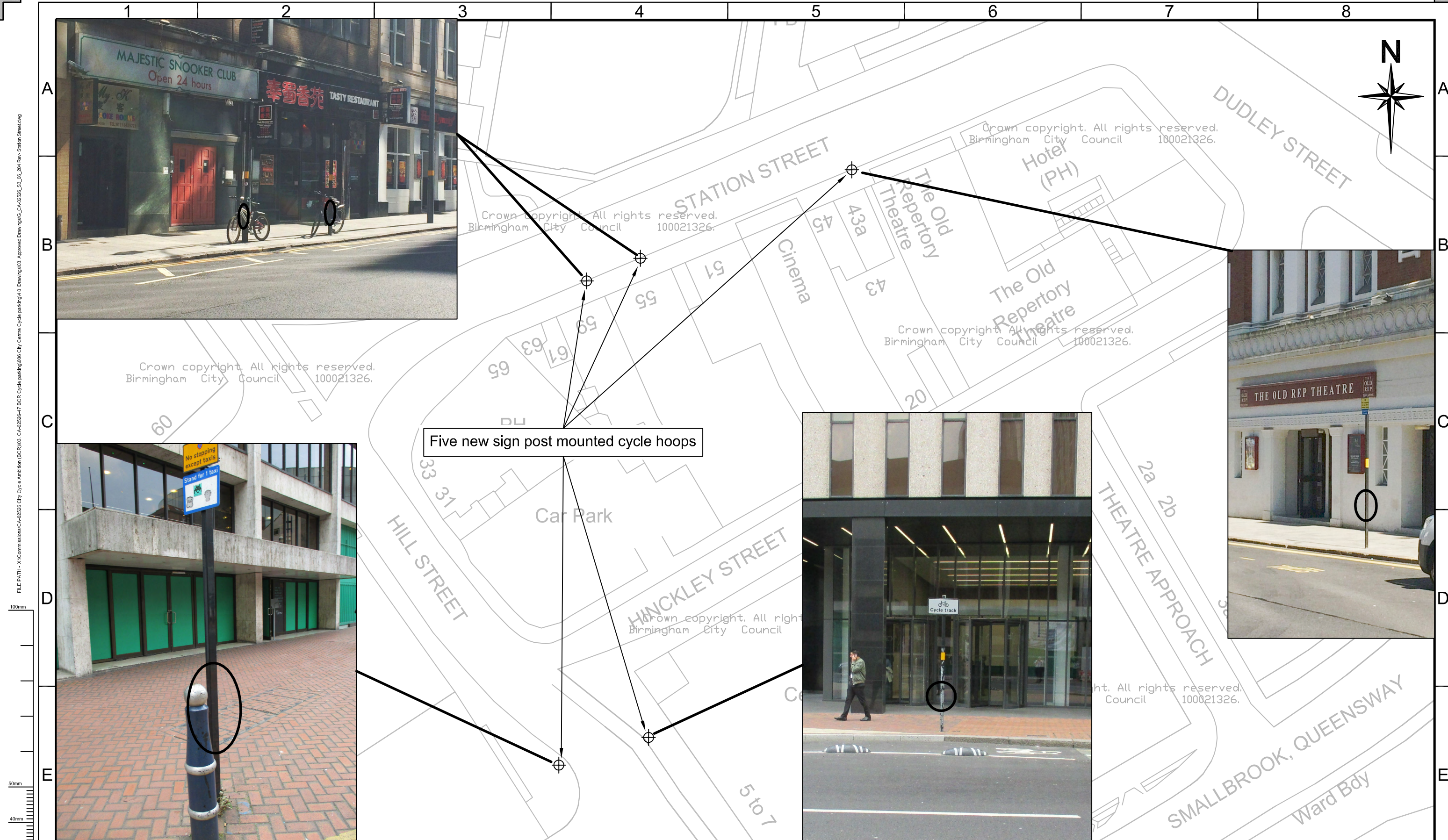
CITY CENTRE PARKING
SMALLBROOK QUEENSWAY

BACK TO TOP

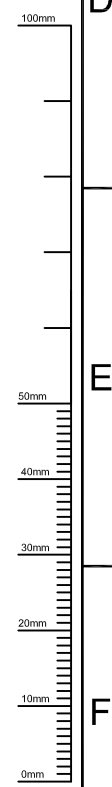
DATE	REV.	REVISIONS		DRN	PM
DRAWN		DESIGNER	PM	REVISION	
NH 16/10/17		NR 16/10/17	NR 16/10/17	-	
DRAWING STATUS					SCALE
GENERAL					1:500
DWG. No					
CA-02526_S3_06_202					

This map is based upon Ordnance Survey material with the permission of Ordnance Survey on behalf of the Controller of Her Majesty's Stationery Office Crown copyright. Unauthorised reproduction infringes Crown copyright and may lead to prosecution or civil proceedings. B.C.C. Licence No 100021326 Date 2017

FILE PATH: X:\Commissions\CA-02526 City Cycle Ambition (BCR)\03 - CA-02526\47 BCR Cycle parking\03 City Centre Cycle parking\4.0 Drawings\A3 - Station Street



Five new sign post mounted cycle hoops



Key:-

Proposed guard railing/sign post mounted cycle hoop

Notes:-

1. Please note that the location and dimensions of proposed stands shown are indicative only and may be subject to changes following the consultation.



TRANSPORTATION AND CONNECTIVITY
1 LANCASTER CIRCUS, BIRMINGHAM, B4 7DQ



SCHEME

BCR CYCLE PARKING

Crown copyright. All rights reserved.
Birmingham City Council 100021326.

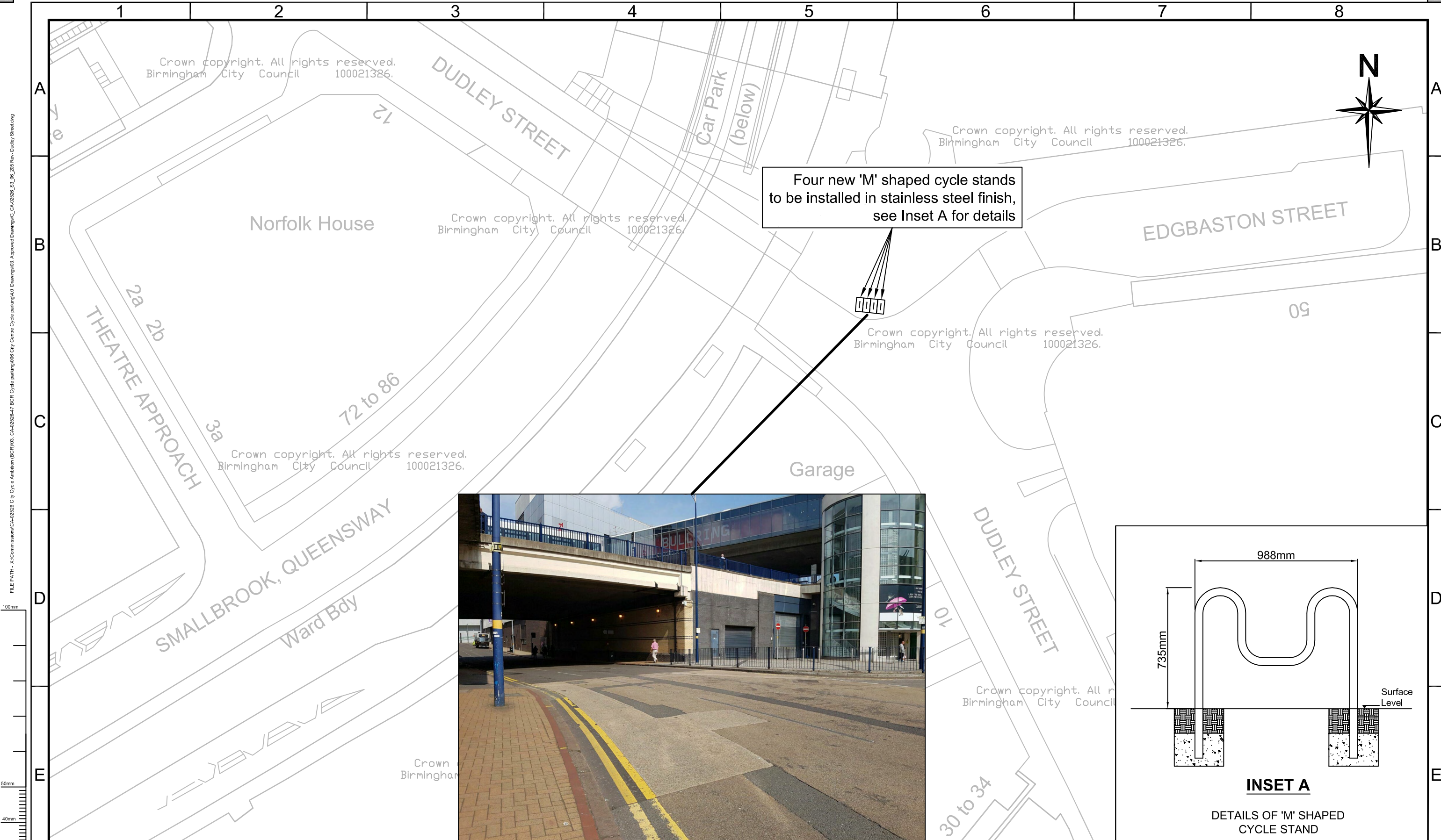
DRAWING

CITY CENTRE PARKING
STATION STREET

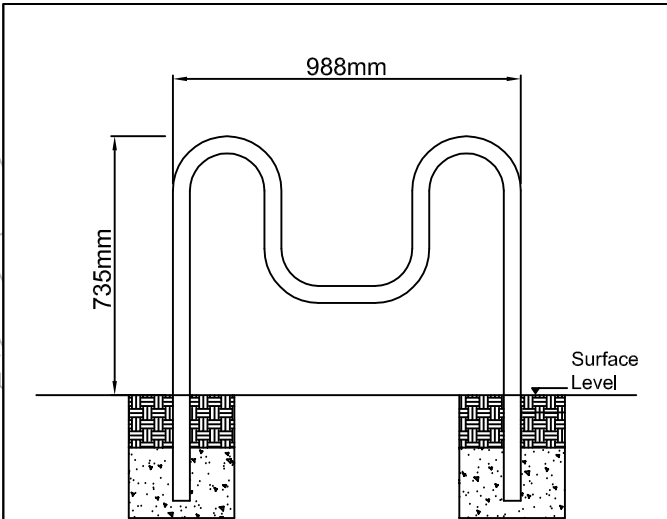

BACK TO TOP

DATE	REV.	REVISIONS		DRN	PM
DRAWN	DESIGNER	PM	REVISION		
NH 16/10/17	NR 16/10/17	NR 16/10/17	-	SCALE	
DRAWING STATUS					SCALE
GENERAL					1:500
DWG. No					
CA-02526_S3_06_204					

This map is based upon Ordnance Survey material with the permission of Ordnance Survey on behalf of the Controller of Her Majesty's Stationery Office Crown copyright. Unauthorised reproduction infringes Crown copyright and may lead to prosecution or civil proceedings. B.C.C. Licence No 100021326 Date 2017



Four new 'M' shaped cycle stands to be installed in stainless steel finish, see Inset A for details



INSET A

DETAILS OF 'M' SHAPED CYCLE STAND

FILE PATH: X:\Commissions\CA-02526 City Cycle Ambition (BCR)\03 - CA-02526-47 BCR Cycle parking\08 City Centre Cycle parking\08 Rev.03 Approved Drawings\CA-02526_S6_205 Rev.03 Dudley Street.dwg

100mm
50mm
40mm
30mm
20mm
10mm
0mm

Key:-

Proposed 'M' cycle stand

Notes:-

- 1. Please note that the location and dimensions of proposed stands shown are indicative only and may be subject to changes following the consultation.

Crown copyright. All rights reserved.
Birmingham City Council 100021326.

Birmingham City Council

TRANSPORTATION AND CONNECTIVITY
1 LANCASTER CIRCUS, BIRMINGHAM, B4 7DQ



SCHEME

BCR CYCLE PARKING

DRAWING

CITY CENTRE PARKING
DUDLEY STREET

[BACK TO TOP](#)

DATE	REV.	REVISIONS		DRN	PM
DRAWN	DESIGNER	PM	REVISION		
NH 16/10/17	NR 16/10/17	NR 16/10/17	-		
DRAWING STATUS				SCALE	
GENERAL				1:500	
DWG. No					
CA-02526_S6_205					

This map is based upon Ordnance Survey material with the permission of Ordnance Survey on behalf of the Controller of Her Majesty's Stationery Office Crown copyright. Unauthorised reproduction infringes Crown copyright and may lead to prosecution or civil proceedings. B.C.C. Licence No 100021326 Date 2017

A3

Crown copyright. All rights reserved.
Birmingham City Council 100021326.

One new 'M' shaped cycle stand
to be installed in stainless steel finish,
see Inset A for details

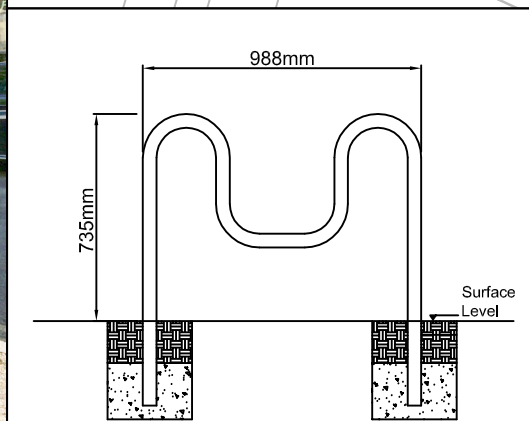
Crown copyrig
Birmingham City



Crown copyright. All rights reserved.
Birmingham City Council 100021326.




Two new 'M' shaped cycle stands
to be installed in stainless steel finish,
see Inset A for details

Two new sign post mounted cycle hoops



INSET A
DETAILS OF 'M' SHAPED
CYCLE STAND

Key:-

-  Proposed guard railing/sign post mounted cycle hoop
-  Proposed 'M' cycle stand
-  Existing tree to remain

Notes:-

1. Please note that the location and dimensions of proposed stands shown are indicative only and may be subject to changes following the consultation.



TRANSPORTATION AND CONNECTIVITY
1 LANCASTER CIRCUS, BIRMINGHAM, B4 7DQ



SCHEME
BIRMINGHAM CYCLE REVOLUTION

DRAWING
CITY CENTRE PARKING
HURST STREET

BACK TO TOP

DATE	REV.	REVISIONS		DRN	PM
DRAWN NH 16/10/17		DESIGNER NR 16/10/17	PM NR 16/10/17		REVISION -
DRAWING STATUS GENERAL					SCALE 1:500
DWG. No CA-02526_S3_06_208					

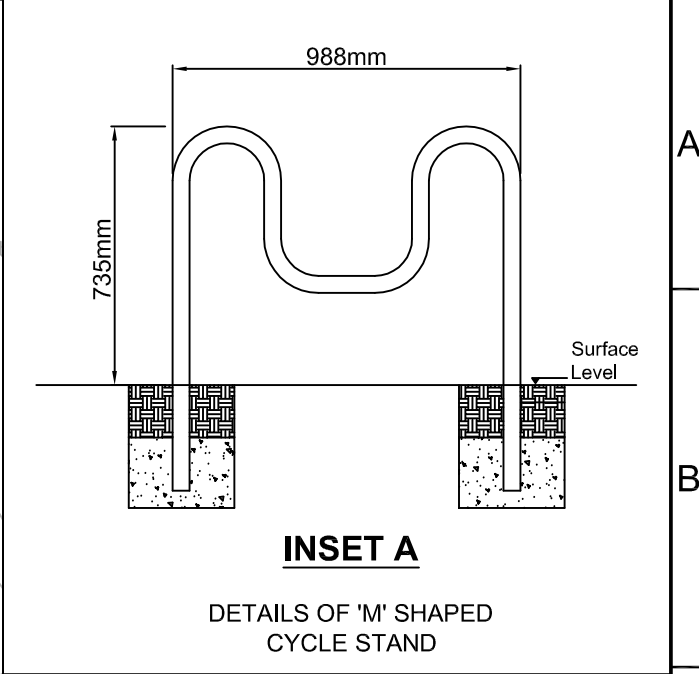
This map is based upon Ordnance Survey material with the permission of Ordnance Survey on behalf of the Controller of Her Majesty's Stationery Office Crown copyright. Unauthorised reproduction infringes Crown copyright and may lead to prosecution or civil proceedings. B.C.C. Licence No 100021326 Date 2017

FILE PATH: X:\Commissions\CA-02526 City Cycle Ambition (BCR)\03_C14-02526-47 BCR Cycle parking\03 City Centre Cycle parking\03 City Centre Cycle parking\03 City Centre Cycle parking.dwg



Three new 'M' shaped cycle stands to be installed in stainless steel finish, see Inset A for details

Two new 'M' shaped cycle stands to be installed in stainless steel finish, see Inset A for details



Key:-

- Proposed 'M' cycle stand
- Existing tree to remain

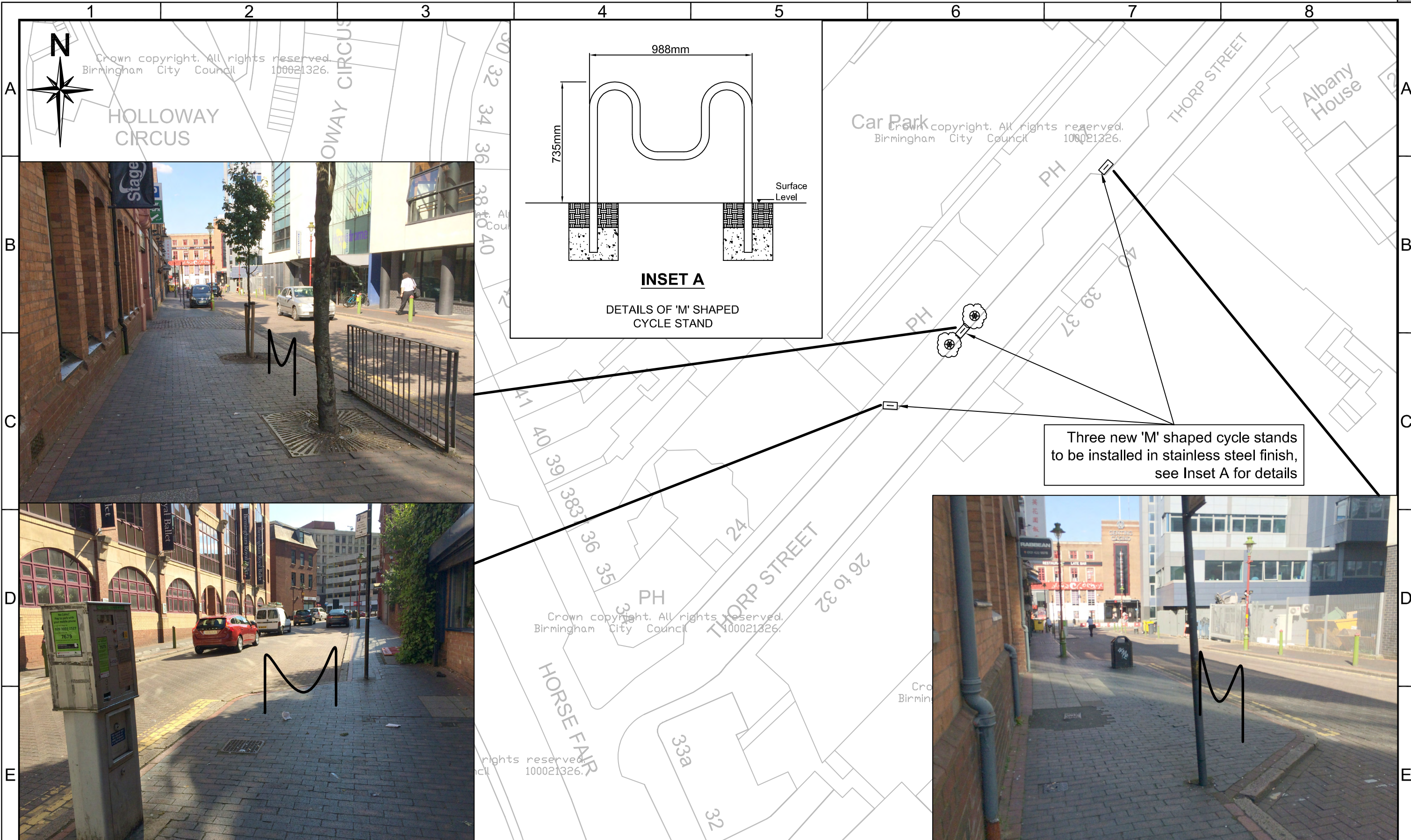
Notes:-

- Please note that the location and dimensions of proposed stands shown are indicative only and may be subject to changes following the consultation.

<p>Birmingham City Council TRANSPORTATION AND CONNECTIVITY 1 LANCASTER CIRCUS, BIRMINGHAM, B4 7DQ</p>		<p>SCHEME</p> <p>BCR CYCLE PARKING</p>		<p>BACK TO TOP</p>	
		<p>CITY CENTRE PARKING KENT STREET</p>		<p>DATE REV. REVISIONS DRN PM</p> <p>DRAWN NH 16/10/17 DESIGNER NR 16/10/17 PM NR 16/10/17 REVISION -</p> <p>DRAWING STATUS GENERAL SCALE 1:500</p> <p>DWG. No CA-02526_S3_06_209</p>	

A3

FILE PATH: X:\Commissions\CA-02526 City Cycle Ambition (BCR)\03_City Centre Cycle parking\03_BCR Cycle parking\03_BCR Cycle parking\03_BCR Cycle parking\03_BCR Cycle parking.dwg



Key:-

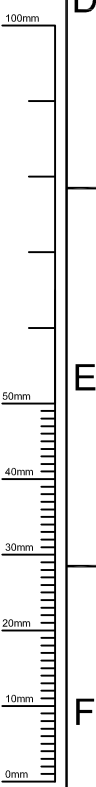
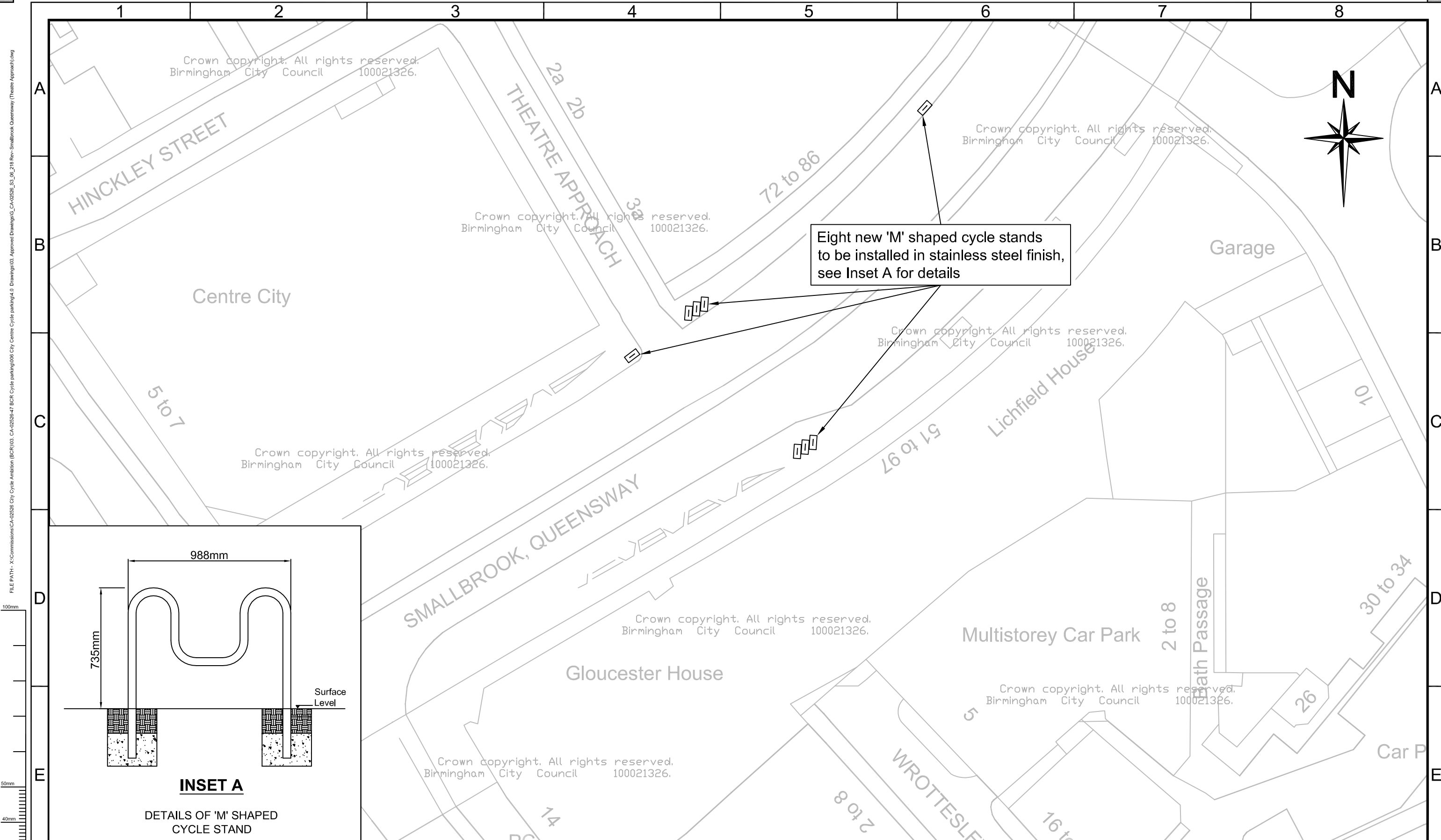
- Proposed 'M' cycle stand
- Existing tree to remain

Notes:-


- Please note that the location and dimensions of proposed stands shown are indicative only and may be subject to changes following the consultation.

<p>Birmingham City Council TRANSPORTATION AND CONNECTIVITY 1 LANCASTER CIRCUS, BIRMINGHAM, B4 7DQ</p>		SCHEME		<p>BCR CYCLE PARKING</p>		<p>BACK TO TOP</p>			
		DRAWING							
		CITY CENTRE PARKING		DATE	REV.	REVISIONS		DRN	PM
		THORP STREET		NH	16/10/17	NR	16/10/17	NR	16/10/17
<p>This map is based upon Ordnance Survey material with the permission of Ordnance Survey on behalf of the Controller of Her Majesty's Stationery Office Crown copyright. Unauthorised reproduction infringes Crown copyright and may lead to prosecution or civil proceedings. B.C.C. Licence No 100021326 Date 2017</p>		DRAWING STATUS		GENERAL		SCALE		1:500	
		DWG. No		CA-02526_S3_06_214					

A3



Key:-

 Proposed 'M' cycle stand

Notes:-


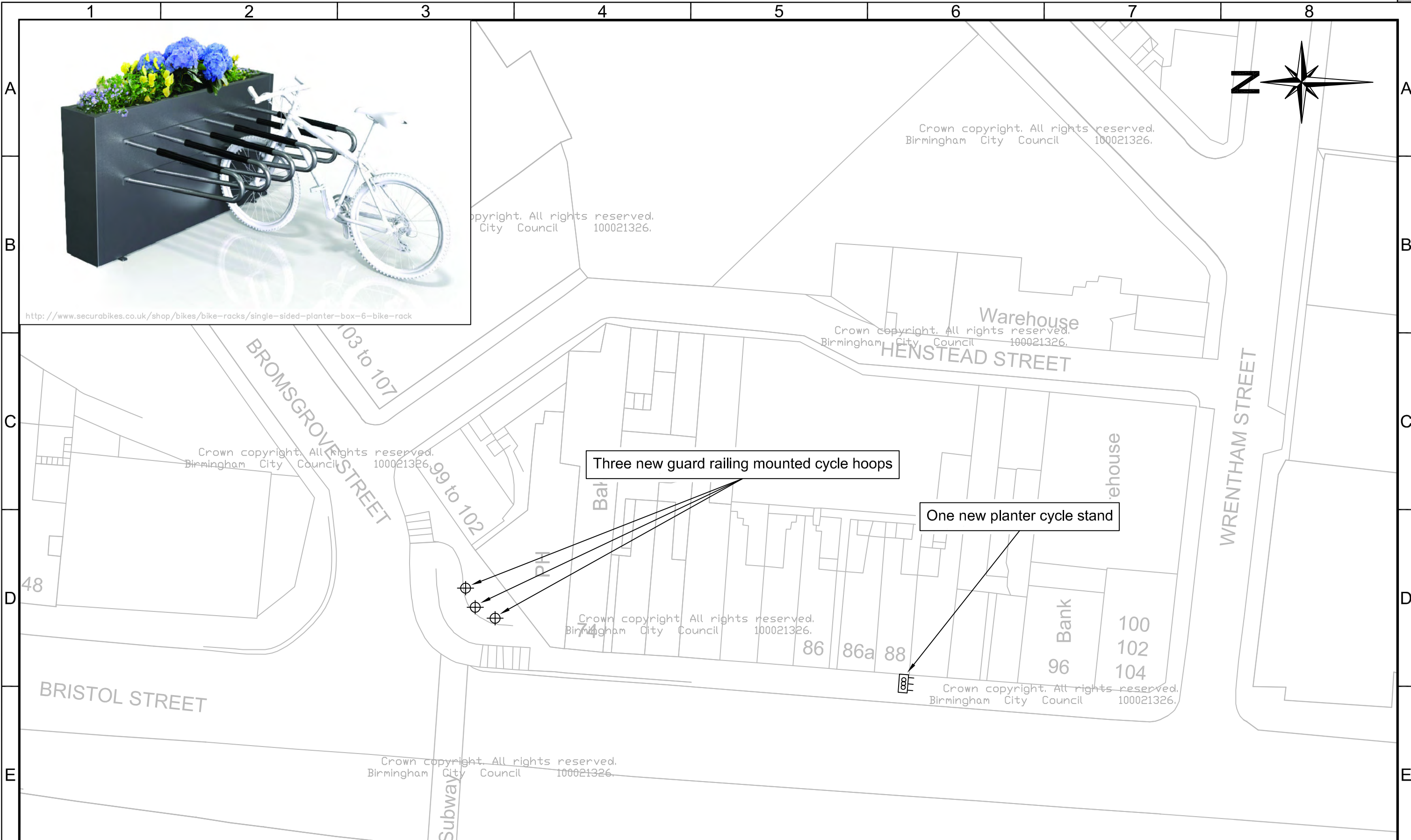
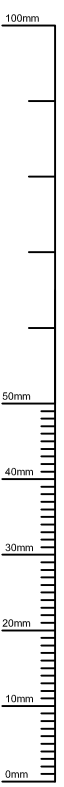
1. Please note that the location and dimensions of proposed stands shown are indicative only and may be subject to changes following the consultation.

Birmingham City Council
 TRANSPORTATION AND CONNECTIVITY
 1 LANCASTER CIRCUS, BIRMINGHAM, B4 7DQ

bsi. ISO 9001 Quality Management

SCHEME		BCR CYCLE PARKING	
DRAWING		CITY CENTRE PARKING SMALLBROOK QUEENSWAY (THEATRE APPROACH)	
DATE	REV.	REVISIONS	
NH 16/10/17	NR 16/10/17	NR 16/10/17	DRN PM
DRAWING STATUS			REVISION
GENERAL			-
DWG. No			SCALE
CA-02526_S3_06_218			1:500

[BACK TO TOP](#)



Crown copyright. All rights reserved.
Birmingham City Council 100021326.

Copyright. All rights reserved.
City Council 100021326.

Crown copyright. All rights reserved.
Birmingham City Council 100021326.

Crown copyright. All rights reserved.
Birmingham City Council 100021326.

Crown copyright. All rights reserved.
Birmingham City Council 100021326.


Crown copyright. All rights reserved.
Birmingham City Council 100021326.

Crown copyright. All rights reserved.
Birmingham City Council 100021326.

Three new guard railing mounted cycle hoops

One new planter cycle stand

Key:-

-  Proposed planter cycle stand
Crown copyright. All rights reserved.
Birmingham City Council 100021326.
-  Proposed guard railing mounted cycle hoop

Notes:-

1. Please note that the location and dimensions of proposed stands shown are indicative only and may be subject to changes following the consultation.



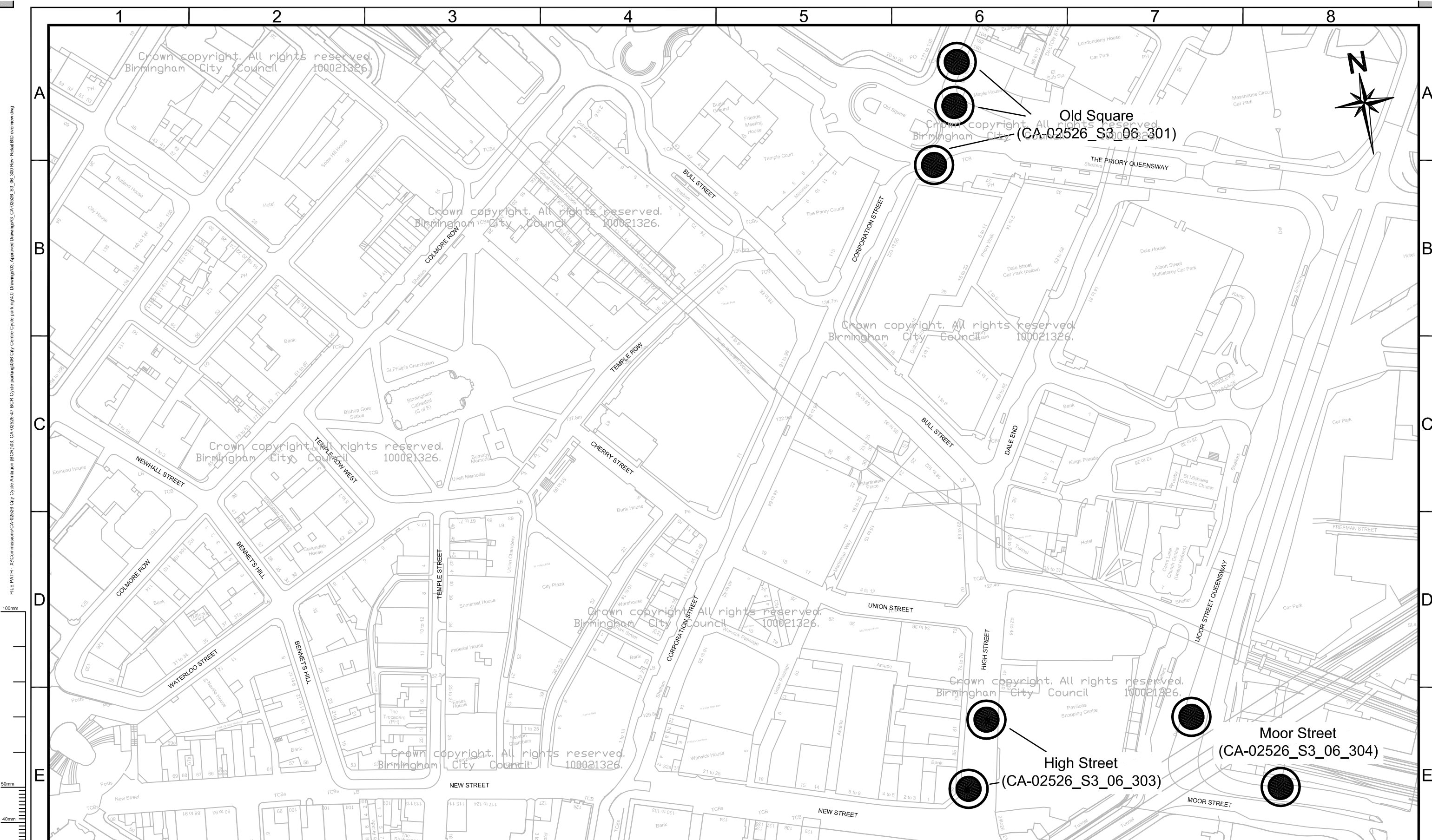
Birmingham City Council
TRANSPORTATION AND CONNECTIVITY
1 LANCASTER CIRCUS, BIRMINGHAM, B4 7DQ
Crown copyright. All rights reserved.
Birmingham City Council 100021326.



SCHEME			
BCR CYCLE PARKING			
DRAWING		CITY CENTRE PARKING BRISTOL STREET	

BACK TO TOP

DATE	REV.	DESIGNER		PM	DRN	PM
NH	16/10/17	NR	16/10/17	NR	16/10/17	-
DRAWING STATUS						REVISION
GENERAL						SCALE
DWG. No						1:500
CA-02526_S3_06_219						



Key:-

 Proposed cycle parking location

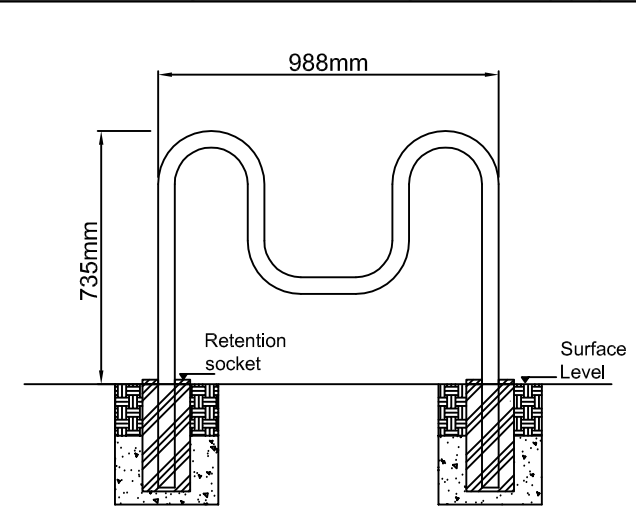
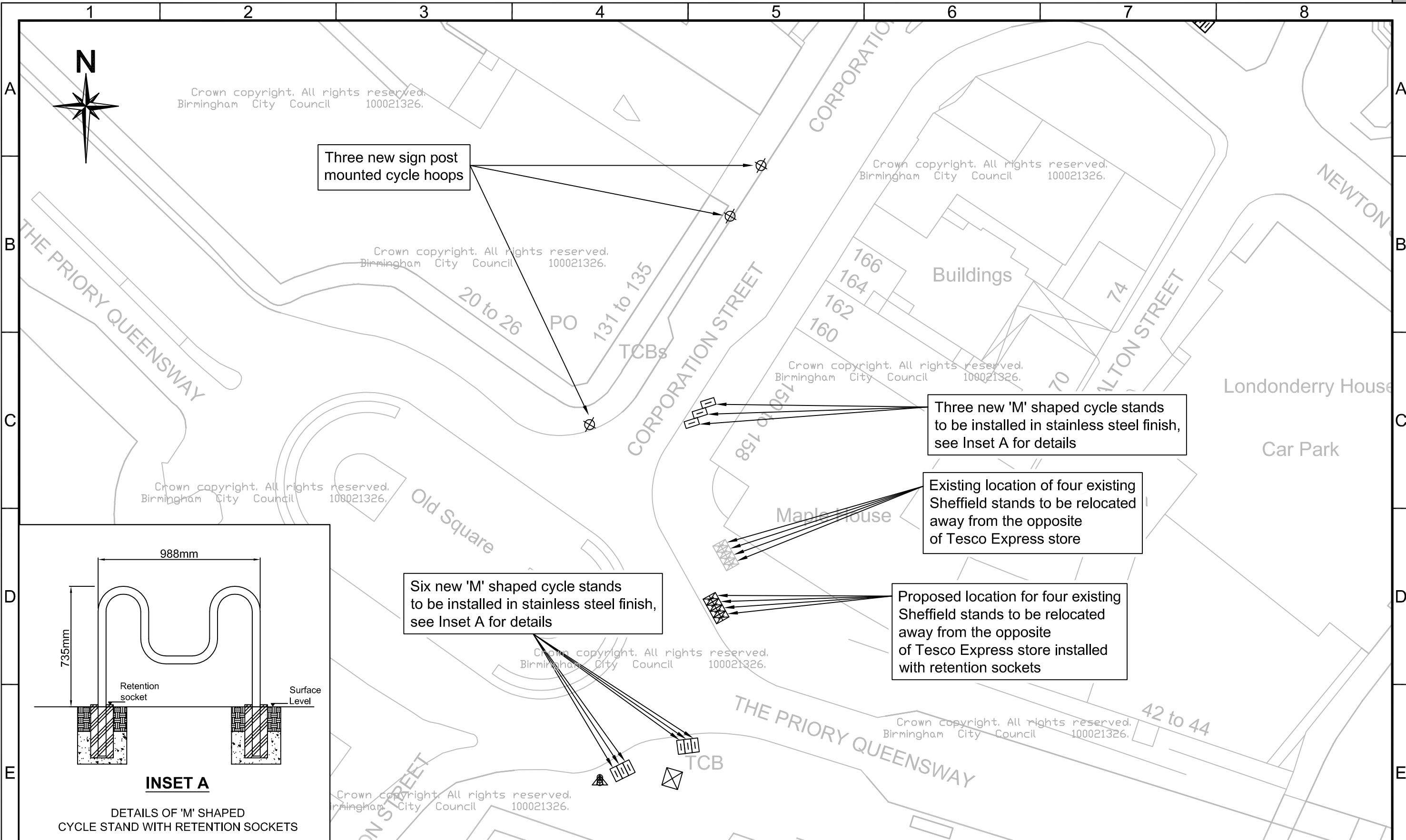
Notes:-

1. Please note that the location and dimensions of proposed stands shown are indicative only and may be subject to changes following the consultation.

		<p>SCHEME</p> <p>BCR CYCLE PARKING</p> <p>TRANSPORTATION AND CONNECTIVITY</p> <p>1 LANCASTER CIRCUS, BIRMINGHAM, B4 7DQ</p>		<p style="border: 1px solid red; padding: 2px;">BACK TO TOP</p>																																											
		<p>DRAWING</p> <p>CITY CENTRE PARKING</p> <p>RETAIL BID</p> <p>SITE OVERVIEW</p>		<table border="1"> <thead> <tr> <th>DATE</th> <th>REV.</th> <th>DESIGNER</th> <th>PM</th> <th>REVISIONS</th> <th>DRN</th> <th>PM</th> </tr> </thead> <tbody> <tr> <td>NH</td> <td>16/10/17</td> <td>NR</td> <td>16/10/17</td> <td>NR</td> <td>16/10/17</td> <td>-</td> </tr> <tr> <td colspan="6">DRAWING STATUS</td> <td>SCALE</td> </tr> <tr> <td colspan="6">GENERAL</td> <td>1:2000</td> </tr> <tr> <td colspan="6">DWG. No</td> <td></td> </tr> <tr> <td colspan="6">CA-02526_S3_06_300</td> <td></td> </tr> </tbody> </table>		DATE	REV.	DESIGNER	PM	REVISIONS	DRN	PM	NH	16/10/17	NR	16/10/17	NR	16/10/17	-	DRAWING STATUS						SCALE	GENERAL						1:2000	DWG. No							CA-02526_S3_06_300						
DATE	REV.	DESIGNER	PM	REVISIONS	DRN	PM																																									
NH	16/10/17	NR	16/10/17	NR	16/10/17	-																																									
DRAWING STATUS						SCALE																																									
GENERAL						1:2000																																									
DWG. No																																															
CA-02526_S3_06_300																																															

FILE PATH: X:\Commissions\CA-02526 City Centre Cycle parking\006 City Centre Cycle parking\006 City Centre Cycle parking\006 City Centre Cycle parking\006 Retail BID overview.dwg
100mm
50mm
40mm
30mm
20mm
10mm
0mm
A3

FILE PATH: \\X:\Commissions\CA02526 City Centre Cycle parking\06 City Centre Cycle parking\A3 Drawing\A3. Approved Drawings\CA02526_S3_06_301 RevA 016 Square.dwg



INSET A
DETAILS OF 'M' SHAPED CYCLE STAND WITH RETENTION SOCKETS

- Key:-**
- Proposed 'M' cycle stand
 - Proposed sign post mounted cycle hoop
 - Proposed cycle maintenance station
 - Proposed relocation of Sheffield cycle stands
 - Existing phone box
 - Existing location of Sheffield cycle stands

Notes:-


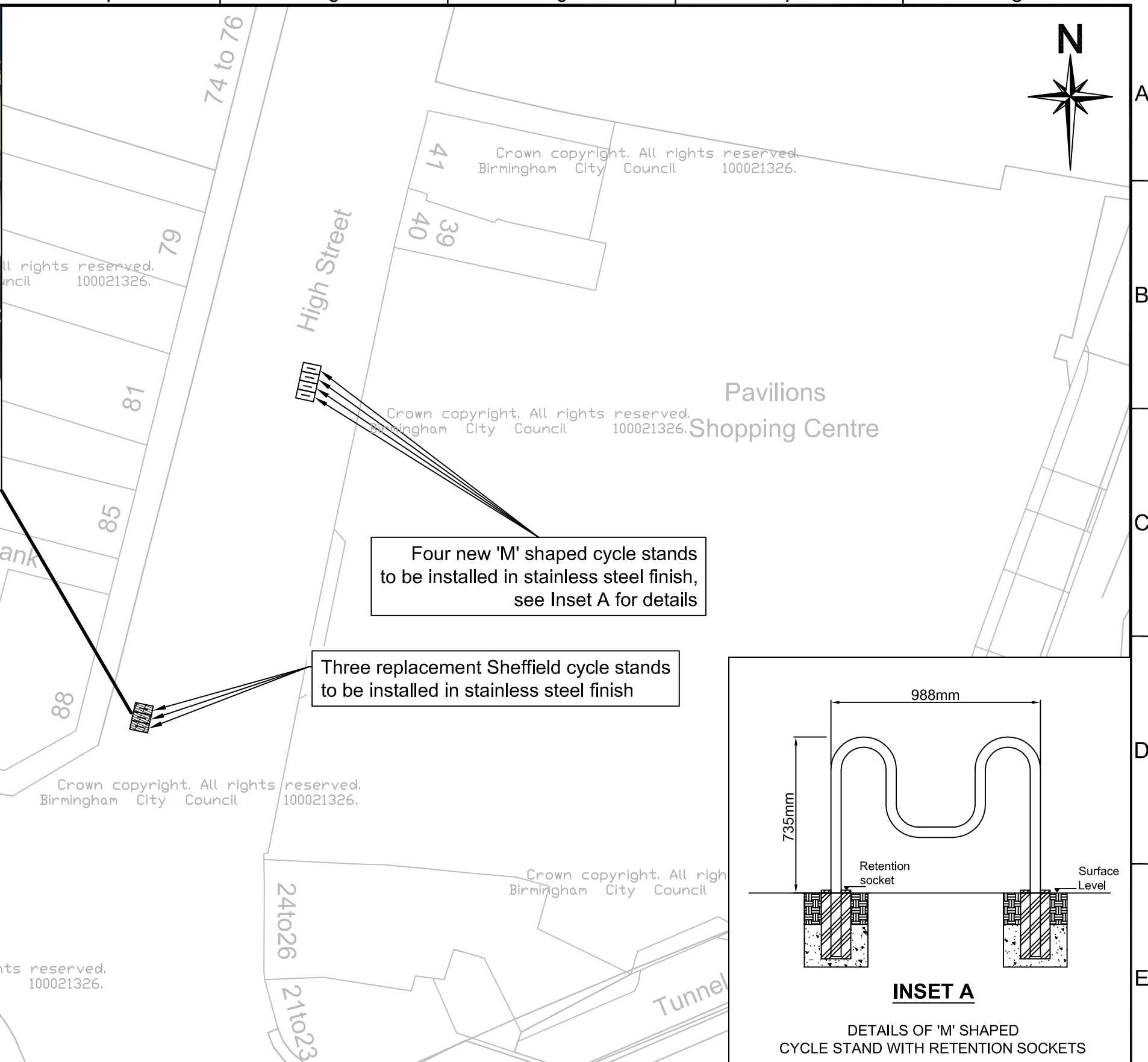
1. Please note that the location and dimensions of proposed stands shown are indicative only and may be subject to changes following the consultation.

 Birmingham City Council TRANSPORTATION AND CONNECTIVITY 1 LANCASTER CIRCUS, BIRMINGHAM, B4 7DQ	SCHEME	BCR CYCLE PARKING				BACK TO TOP		
		DATE	REV.	DESIGNER	REVISIONS	DRN	PM	
		NH	16/06/16	NR	16/06/16	NR	16/06/16	A
		DRAWING STATUS					SCALE	
	GENERAL					1:500		
	DWG. No					CA-02526_S3_06_301		

This map is based upon Ordnance Survey material with the permission of Ordnance Survey on behalf of the Controller of Her Majesty's Stationery Office Crown copyright. Unauthorised reproduction infringes Crown copyright and may lead to prosecution or civil proceedings. B.C.C. Licence No 100021326 Date 2017

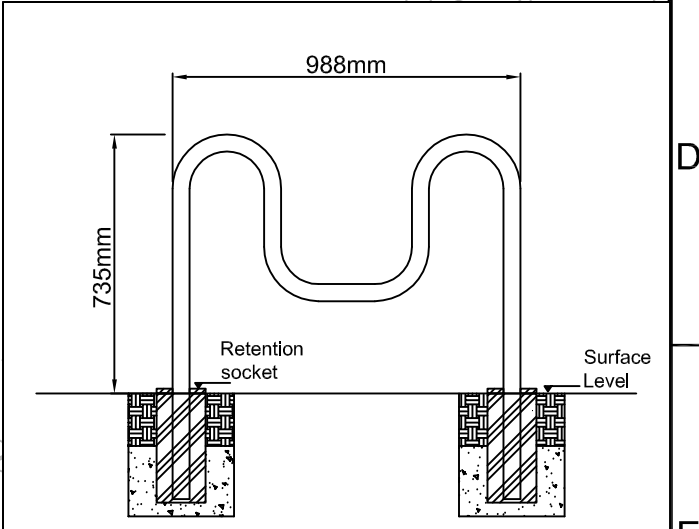
A3

FILE PATH: X:\Commissions\CA-02526 City Cycle Ambition (BCR)\03_City Cycle Ambition\036 City Centre Cycle parking\036 City Centre Cycle parking\036 Rev- High Street.dwg

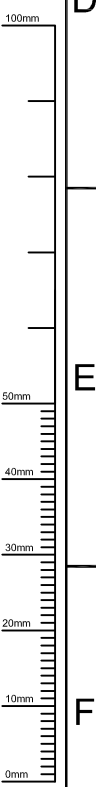




Four new 'M' shaped cycle stands to be installed in stainless steel finish, see Inset A for details

Three replacement Sheffield cycle stands to be installed in stainless steel finish



INSET A
DETAILS OF 'M' SHAPED CYCLE STAND WITH RETENTION SOCKETS



- Key:-**
-  Proposed 'M' cycle stand
 -  Replacement Sheffield cycle stand

Notes:-

- Please note that the location and dimensions of proposed stands shown are indicative only and may be subject to changes following the consultation.

 <p>Birmingham City Council TRANSPORTATION AND CONNECTIVITY 1 LANCASTER CIRCUS, BIRMINGHAM, B4 7DQ</p>		SCHEME		<p style="text-align: center; color: red; border: 1px solid red; padding: 2px;">BACK TO TOP</p>	
		BCR CYCLE PARKING			
 <p>bsi. ISO 9001 Quality Management</p>		DRAWING		<p>DATE REV. REVISIONS DRN PM</p>	
		CITY CENTRE PARKING HIGH STREET		<p>DRAWN: NH xxx/xxx/xx DESIGNER: NR xxx/xxx/xx PM: NR xxx/xxx/xx REVISION: -</p>	
<p><small>This map is based upon Ordnance Survey material with the permission of Ordnance Survey on behalf of the Controller of Her Majesty's Stationery Office Crown copyright. Unauthorised reproduction infringes Crown copyright and may lead to prosecution or civil proceedings. B.C.C. Licence No 100021326 Date 2017</small></p>		<p>DWG. No CA-02526_S3_06_303</p>		<p>SCALE 1:500</p>	

A3



Crown copyright. All rights reserved.
Birmingham City Council 100021326.
PAVILIONS SHOPPING CENTRE

Crown copyright. All rights reserved.
Birmingham City Council 100021326.

Crown copyright. All rights reserved.
Birmingham City Council 100021326.

Crown copyright. All rights reserved.
Birmingham City Council 100021326.

Crown copyright. All rights reserved.
Birmingham City Council 100021326.

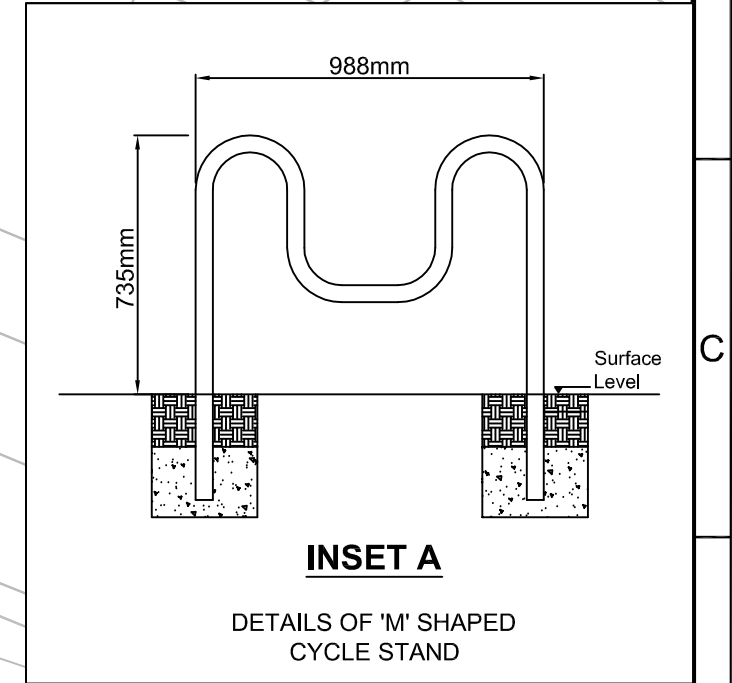
Crown copyright. All rights reserved.
Birmingham City Council 100021326.

Crown copyright. All rights reserved.
Birmingham City Council 100021326.

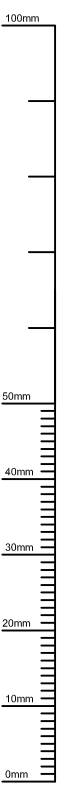
Crown copyright. All rights reserved.
Birmingham City Council 100021326.

One new 'M' shaped cycle stand to be installed in stainless steel finish, see Inset A for the details

One new sign post mounted cycle hoop



FILE PATH: X:\Commissions\CA-02526 City Cycle Ambition (BCR)\03 - CA-02526-47 BCR Cycle parking\03 City Centre Cycle parking\03 City Centre Cycle parking\03_06_304 Rev - Moor Street.dwg



Key:-

- ⊕ Proposed guard railing/sign post mounted cycle hoop
- ▭ Proposed 'M' cycle stand

Notes:-

1. Please note that the location and dimensions of proposed stands shown are indicative only and may be subject to changes following the consultation.



TRANSPORTATION AND CONNECTIVITY
1 LANCASTER CIRCUS, BIRMINGHAM, B4 7DQ



SCHEME

BCR CYCLE PARKING

BACK TO TOP

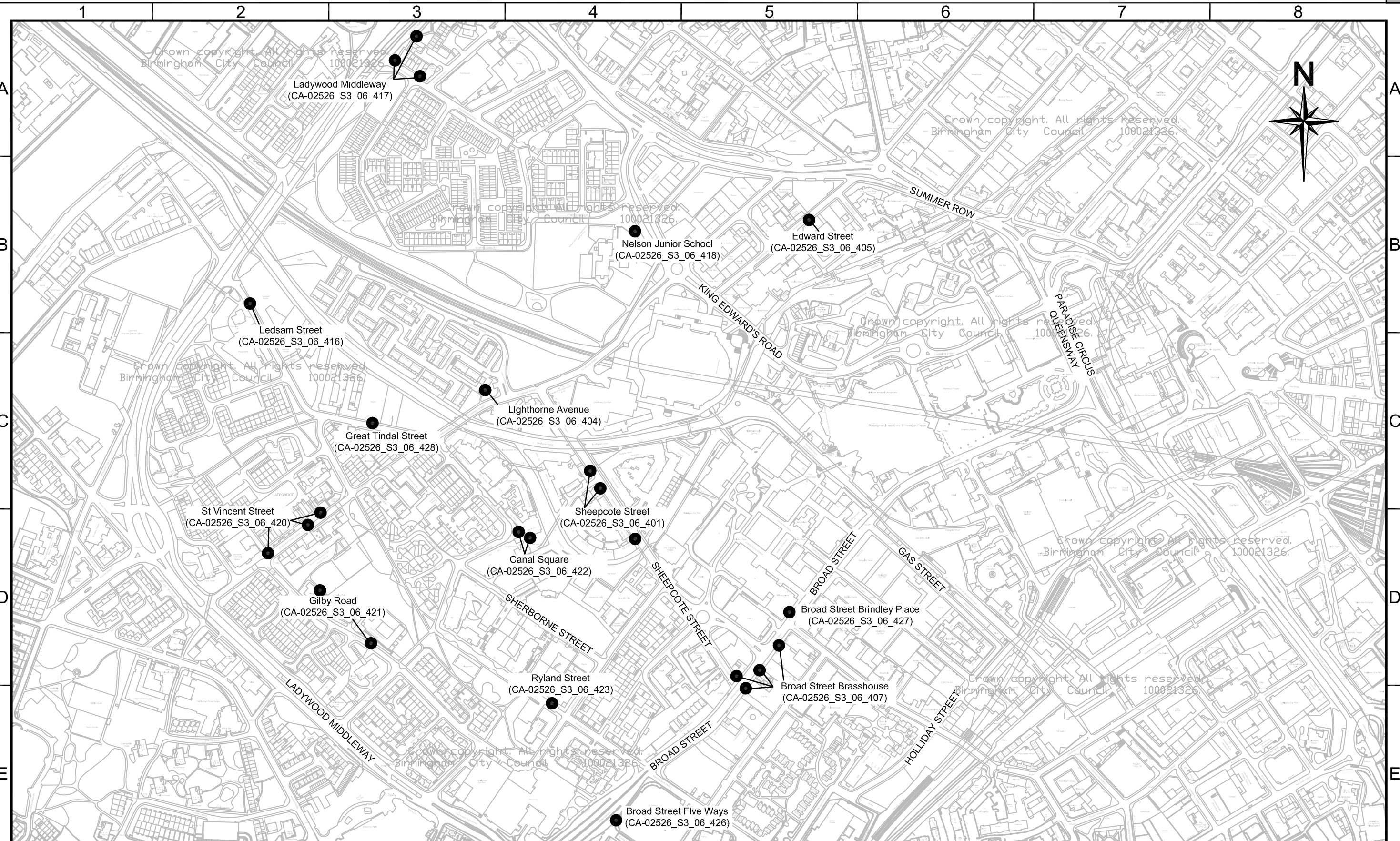
DRAWING


CITY CENTRE PARKING
MOOR STREET

DATE	REV.	DESIGNER		REVISIONS		DRN	PM
DRAWN		NR	PM	NR			
NH	16/10/17	NR	16/10/17	NR	16/10/17		
DRAWING STATUS							REVISION
GENERAL							-
DWG. No							SCALE
CA-02526_S3_06_304							1:500

This map is based upon Ordnance Survey material with the permission of Ordnance Survey on behalf of the Controller of Her Majesty's Stationery Office Crown copyright. Unauthorised reproduction infringes Crown copyright and may lead to prosecution or civil proceedings. B.C.C. Licence No 100021326 Date 2017

FILE PATH: X:\Commissioning\CA-02526 City Centre Ambition (BCR)\03 - CA-02526-17 BCR Cycle parking\06 City Centre Cycle parking\03 Drawings\03 Approved Drawings\CA-02526_S3_06_400 Rev Ladywood overview.dwg



Key:-
 Proposed cycle parking location

Notes:-
1. Please note that the location and dimensions of proposed stands shown are indicative only and may be subject to changes following the consultation.

 **Birmingham City Council**
TRANSPORTATION AND CONNECTIVITY
1 LANCASTER CIRCUS, BIRMINGHAM, B4 7DQ

 **bsi.** ISO 9001 Quality Management

SCHEME
BCR CYCLE PARKING

DRAWING
CITY CENTRE PARKING
LADYWOOD
OVERVIEW

[BACK TO TOP](#)

DATE		REV.	REVISIONS		DRN	PM
DRAWN	NH	16/10/17	DESIGNER	NR	16/10/17	PM
DRAWING STATUS				REVISION		
GENERAL				- NTS		
DWG. No				CA-02526_S3_06_400		

This map is based upon Ordnance Survey material with the permission of Ordnance Survey on behalf of the Controller of Her Majesty's Stationery Office Crown copyright. Unauthorised reproduction infringes Crown copyright and may lead to prosecution or civil proceedings. B.C.C. Licence No 100021326 Date 2017

A3

Crown copyright. All rights reserved.
Birmingham City Council 100021326

Crown copyright. All rights reserved.
Birmingham City Council 100021326

Crown copyright. All rights reserved.
Birmingham City Council 100021326

Crown copyright. All rights reserved.
Birmingham City Council 100021326

Crown copyright. All rights reserved.
Birmingham City Council 100021326

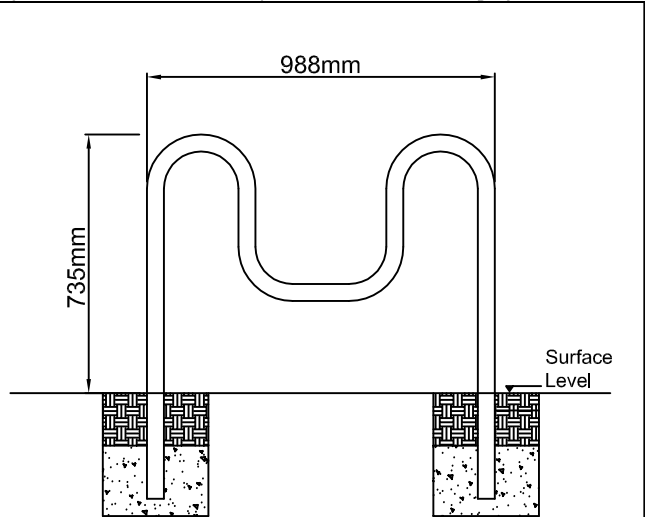
Crown copyright. All rights reserved.
Birmingham City Council 100021326

Crown copyright. All rights reserved.
Birmingham City Council 100021326

Crown copyright. All rights reserved.
Birmingham City Council 100021326




Three new 'M' shaped cycle stands
to be installed in stainless steel finish,
see Inset A for details



INSET A

DETAILS OF 'M' SHAPED
CYCLE STAND

Key:-

 Proposed 'M' cycle stand

Crown copyright. All rights reserved.
Birmingham City Council 100021326.

Notes:-

1. Please note that the location and dimensions of proposed stands shown are indicative only and may be subject to changes following the consultation.



TRANSPORTATION AND CONNECTIVITY
1 LANCASTER CIRCUS, BIRMINGHAM, B4 7DQ



SCHEME

BCR CYCLE PARKING

Crown copyright. All rights reserved.
Birmingham City Council 100021326.

DRAWING

CITY CENTRE PARKING
SHEEPCOTE STREET


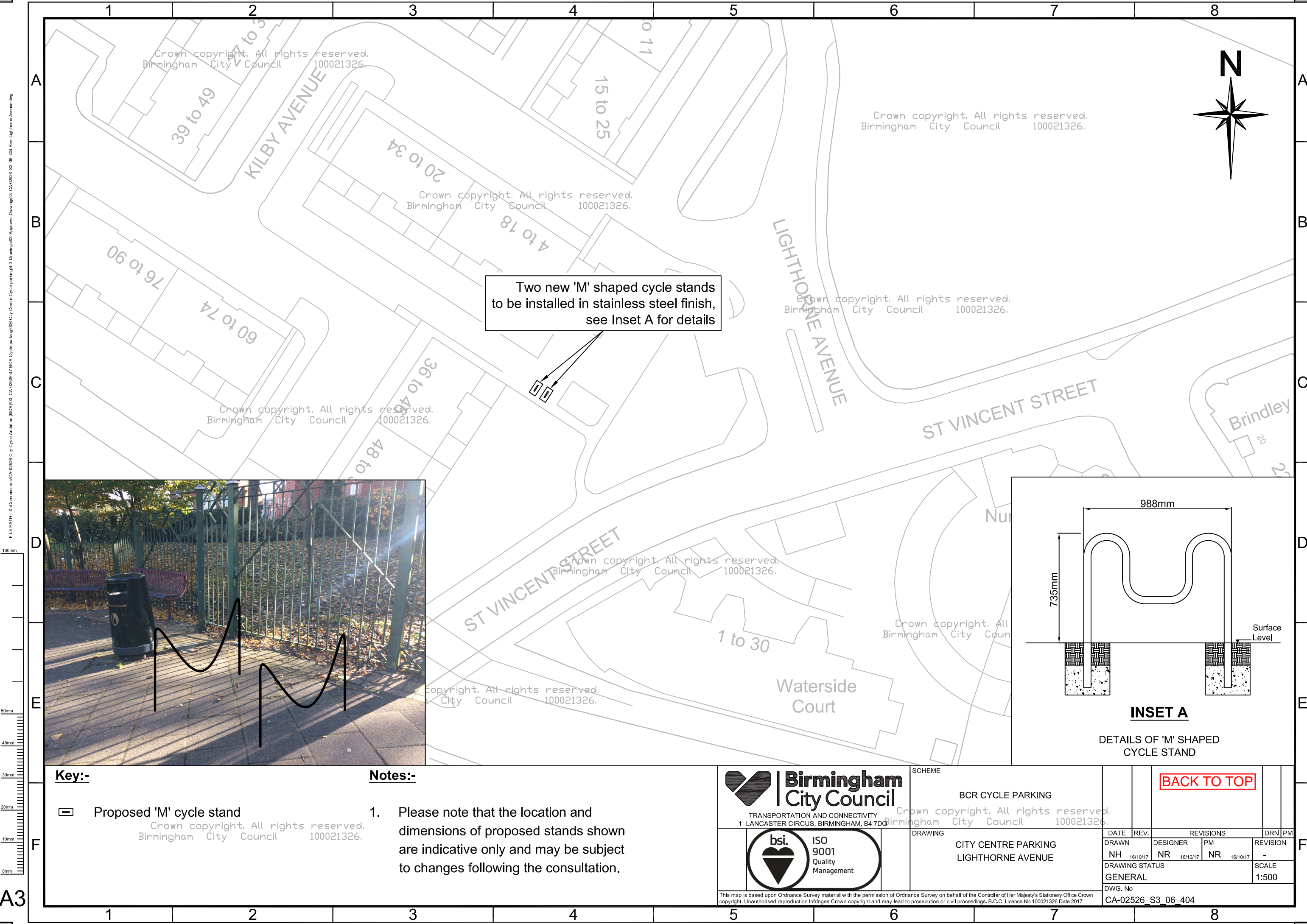
[BACK TO TOP](#)

DATE	REV.	REVISIONS		DRN	PM
16/10/17	NH	NR	16/10/17	NR	16/10/17
DRAWING STATUS					REVISION
GENERAL					SCALE
DWG. No					1:500
CA-02526_S3_06_401					

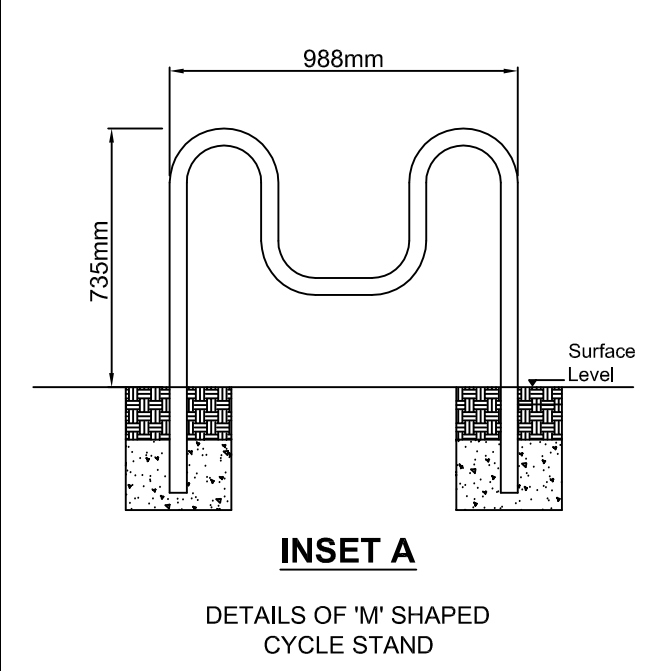
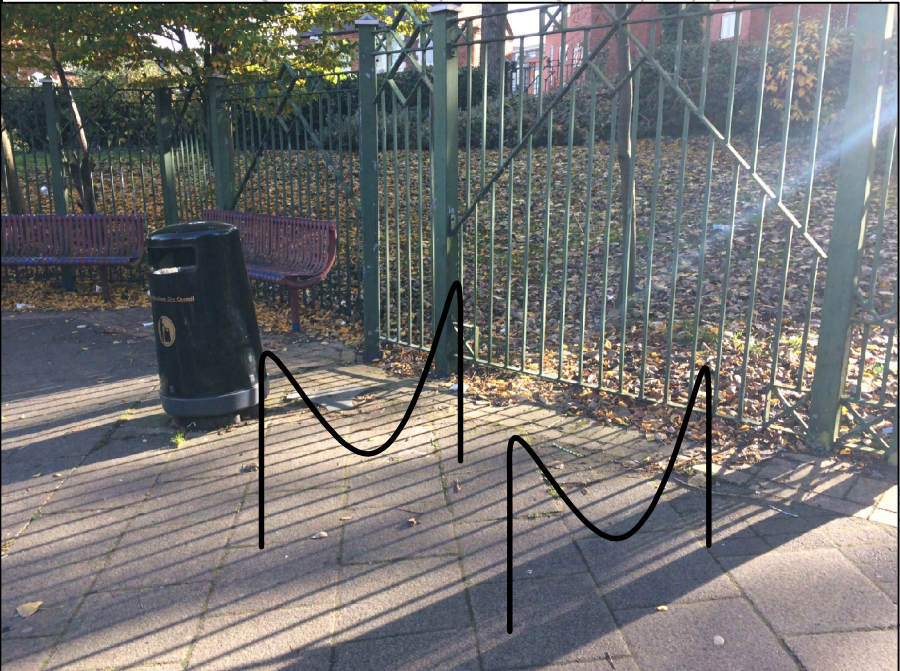
This map is based upon Ordnance Survey material with the permission of Ordnance Survey on behalf of the Controller of Her Majesty's Stationery Office Crown copyright. Unauthorised reproduction infringes Crown copyright and may lead to prosecution or civil proceedings. B.C.C. Licence No 100021326 Date 2017

FILE PATH: X:\Commissions\CA-02526 City Cycle Ambition (BCR)\03 - CA-02526-47 BCR Cycle parking\06 City Centre Cycle parking\06 City Centre Cycle parking\4.0 Drawings\03 Approved Drawings\CA-02526_S3_06_401 Rev- Sheepestre.dwg

A3




Two new 'M' shaped cycle stands to be installed in stainless steel finish, see Inset A for details



INSET A

DETAILS OF 'M' SHAPED CYCLE STAND

Key:-

-  Proposed 'M' cycle stand

Notes:-

1. Please note that the location and dimensions of proposed stands shown are indicative only and may be subject to changes following the consultation.



SCHEME

BCR CYCLE PARKING

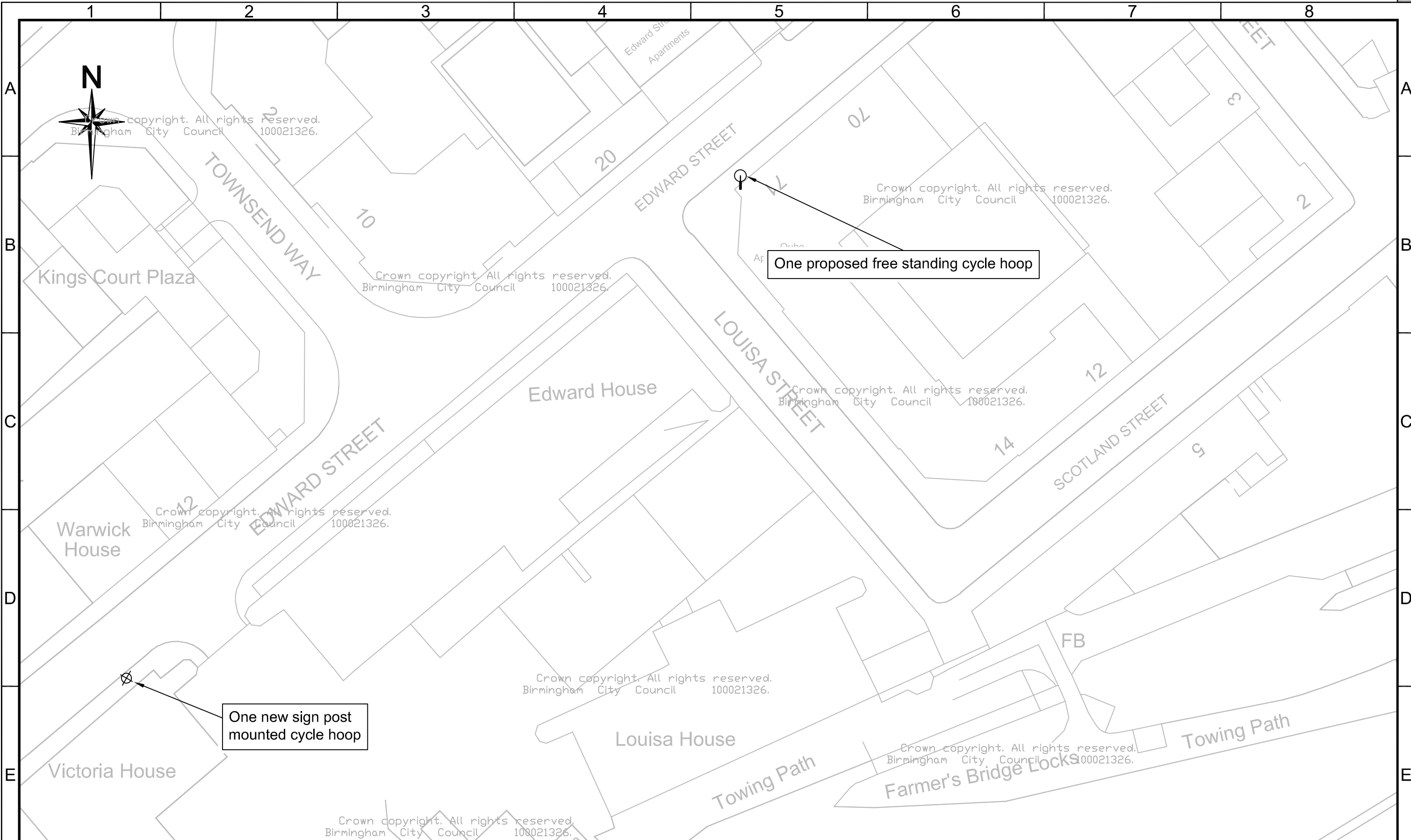
DRAWING

CITY CENTRE PARKING
LIGHTHORNE AVENUE

BACK TO TOP

DATE	REV.	REVISIONS		DRN	PM
DRAWN		DESIGNER			
NH 16/10/17	NR	16/10/17	NR	16/10/17	-
DRAWING STATUS					SCALE
GENERAL					1:500
DWG. No					
CA-02526_S3_06_404					

This map is based upon Ordnance Survey material with the permission of Ordnance Survey on behalf of the Controller of Her Majesty's Stationery Office Crown copyright. Unauthorised reproduction infringes Crown copyright and may lead to prosecution or civil proceedings. B.C.C. Licence No 100021326 Date 2017



One proposed free standing cycle hoop

One new sign post mounted cycle hoop

Key:-

Proposed free standing cycle hoop

Proposed guard railing/sign post mounted cycle hoop

Notes:-

1. Please note that the location and dimensions of proposed stands shown are indicative only and may be subject to changes following the consultation.



TRANSPORTATION AND CONNECTIVITY
1 LANCASTER CIRCUS, BIRMINGHAM, B4 7DQ



SCHEME
BCR CYCLE PARKING

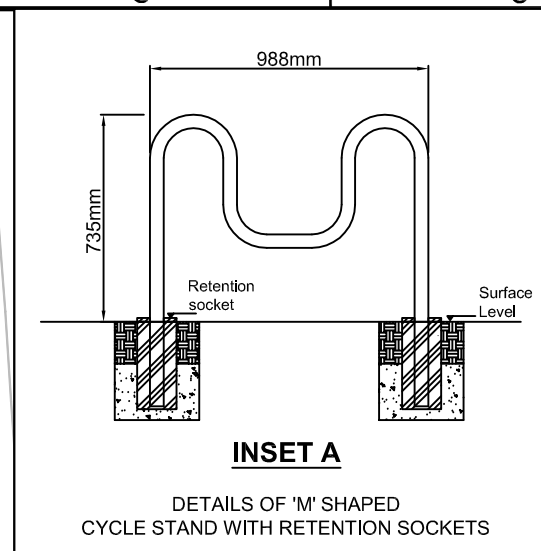
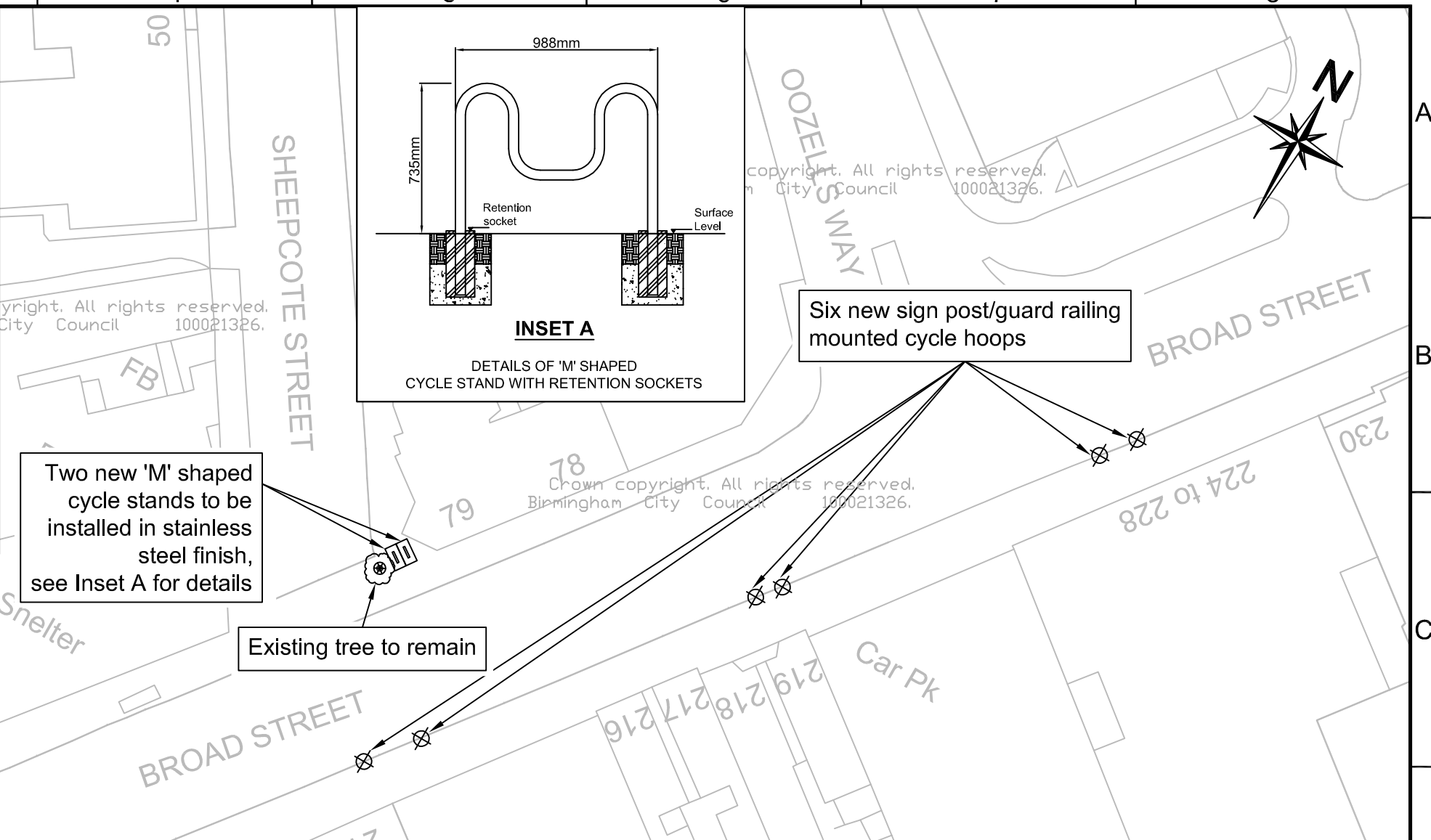
DRAWING
CITY CENTRE PARKING
EDWARD STREET
Birmingham City Council 100021326.

[BACK TO TOP](#)

DATE	REV.	REVISIONS		DRN	PM
DRAWN		DESIGNER	PM	REVISION	
NH 16/10/17		NR 16/10/17	NR 16/10/17	-	
DRAWING STATUS					SCALE
GENERAL					1:500
DWG. No					
CA-02526_S3_06_405					

This map is based upon Ordnance Survey material with the permission of Ordnance Survey on behalf of the Controller of Her Majesty's Stationery Office Crown copyright. Unauthorised reproduction infringes Crown copyright and may lead to prosecution or civil proceedings. B.C.C. Licence No 100021326 Date 2017



FILE PATH: X:\Commissions\CA-02526 City Cycle Anitobion (BCR)03 - CA-02526-47 BCR Cycle parking08 City Centre Cycle parking4.0 Drawings\03 Approved Drawings\CA-02526_S3_06_407 Rev- Broad Street Brass House.dwg



Two new 'M' shaped cycle stands to be installed in stainless steel finish, see Inset A for details

Existing tree to remain

Six new sign post/guard railing mounted cycle hoops



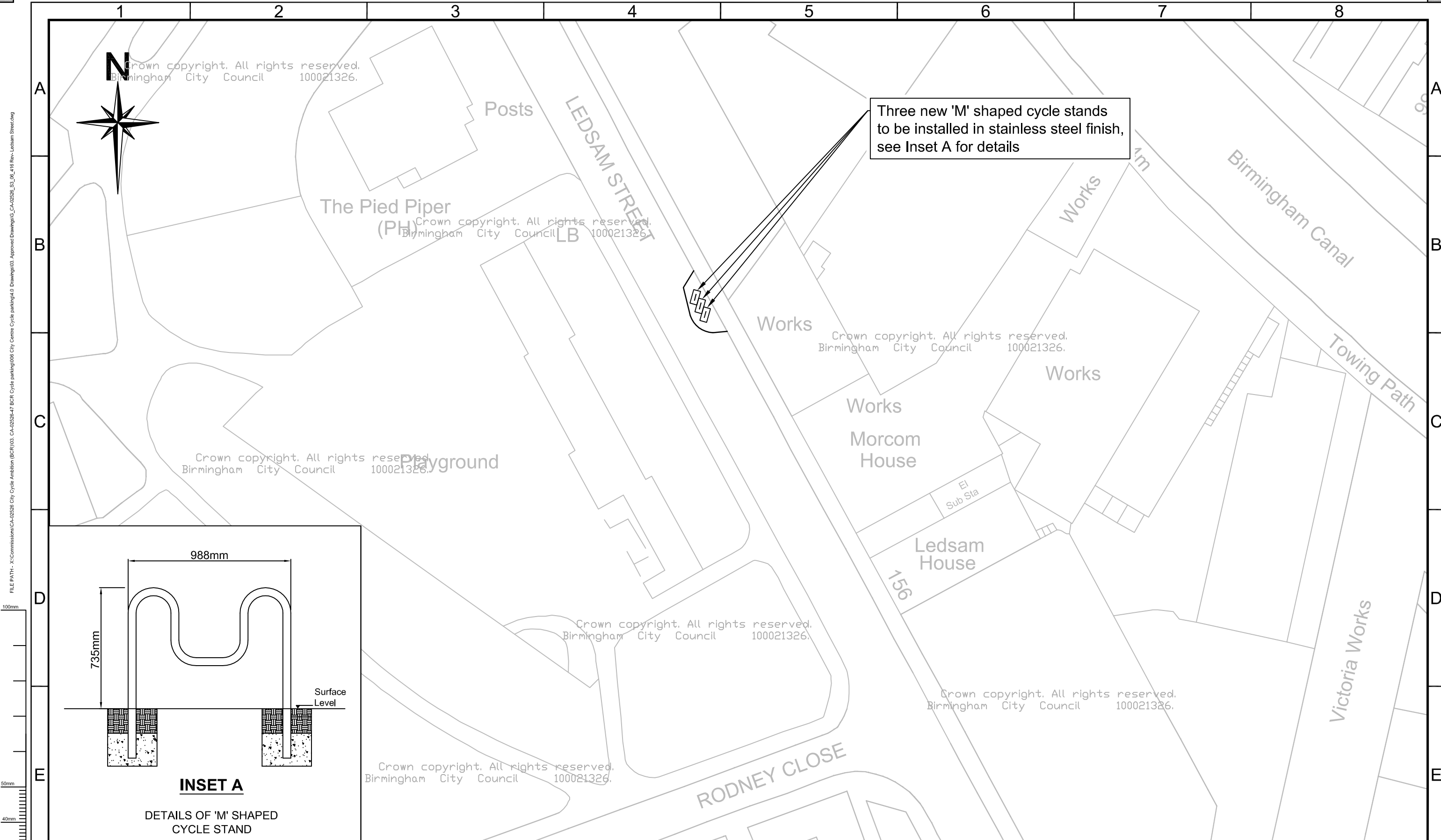
100mm
50mm
40mm
30mm
20mm
10mm
0mm

- Key:-**
- Proposed 'M' cycle stand
 - Proposed guard railing/bollard mounted cycle hoop
 - Existing tree to be retained

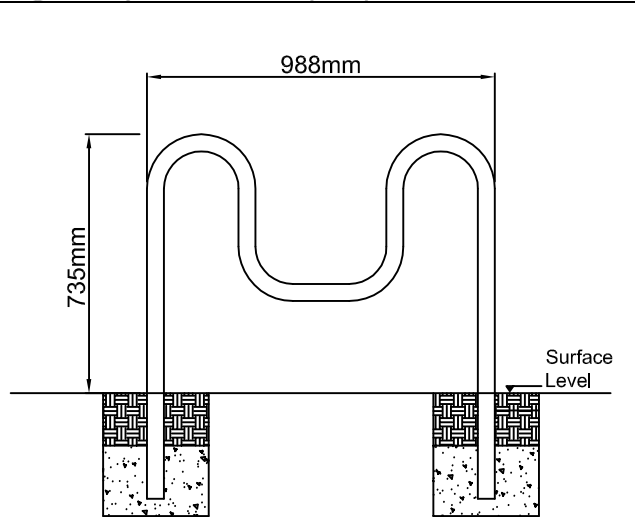
- Notes:-**
1. Please note that the location and dimensions of proposed stands shown are indicative only and may be subject to changes following the consultation.

<p>Birmingham City Council TRANSPORTATION AND CONNECTIVITY 1 LANCASTER CIRCUS, BIRMINGHAM, B4 7DQ</p>	<p>SCHEME</p> <p>BCR CYCLE PARKING</p>		<p>BACK TO TOP</p>	
	<p>DRAWING</p> <p>CITY CENTRE PARKING BROAD STREET BRASS HOUSE</p>		<p>DATE</p> <p>16/10/17</p>	<p>REV.</p> <p>NR</p>
<p>bsi ISO 9001 Quality Management</p>		<p>DESIGNER</p> <p>PM</p>	<p>REVISIONS</p> <p>NR 16/10/17</p>	<p>DRN</p> <p>PM</p>
<p>This map is based upon Ordnance Survey material with the permission of Ordnance Survey on behalf of the Controller of Her Majesty's Stationery Office Crown copyright. Unauthorised reproduction infringes Crown copyright and may lead to prosecution or civil proceedings. B.C.C. Licence No 100021326 Date 2017</p>		<p>DRAWING STATUS</p> <p>GENERAL</p>		<p>SCALE</p> <p>1:500</p>
		<p>DWG. No</p> <p>CA-02526_S3_06_407</p>		

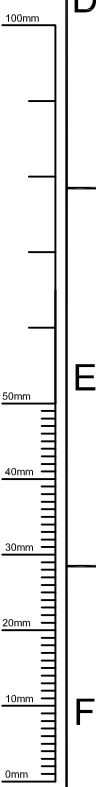
A3



Three new 'M' shaped cycle stands to be installed in stainless steel finish, see Inset A for details



INSET A
DETAILS OF 'M' SHAPED CYCLE STAND



Key:-

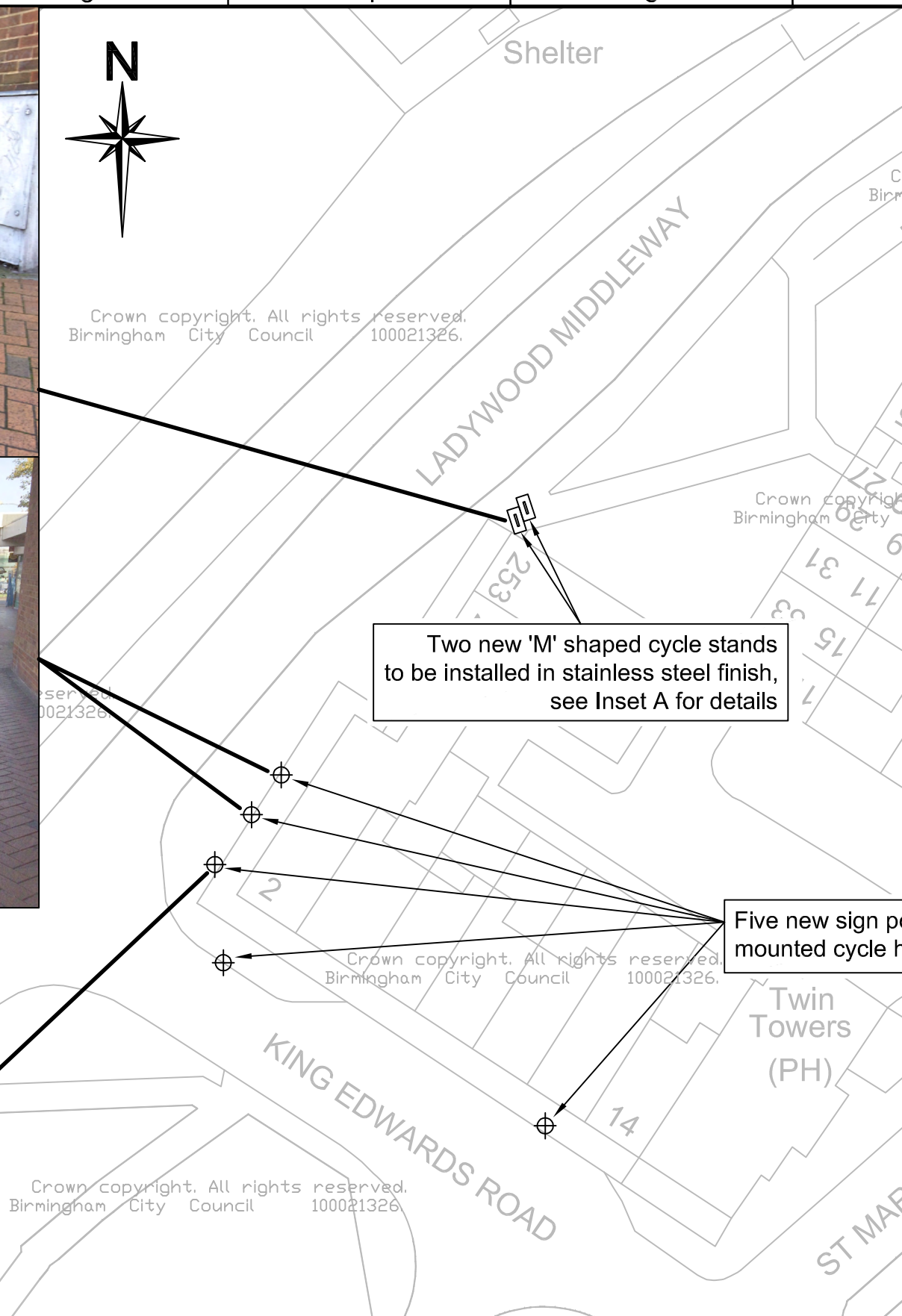
- Proposed 'M' cycle stand
- Proposed kerb

Notes:-

- Please note that the location and dimensions of proposed stands shown are indicative only and may be subject to changes following the consultation.

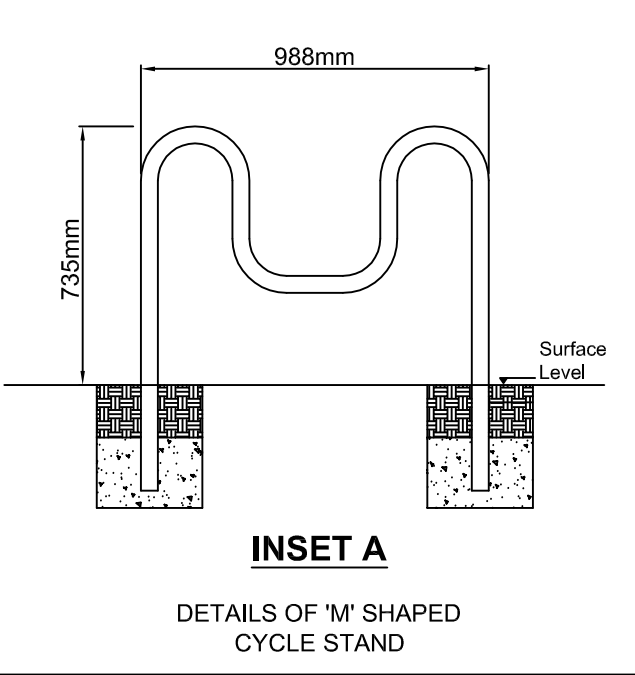
<p>Birmingham City Council TRANSPORTATION AND CONNECTIVITY 1 LANCASTER CIRCUS, BIRMINGHAM, B4 7DQ</p>	SCHEME		BACK TO TOP					
	BCR CYCLE PARKING							
<p>Birmingham City Council TRANSPORTATION AND CONNECTIVITY 1 LANCASTER CIRCUS, BIRMINGHAM, B4 7DQ</p>	DRAWING		DATE	REV.	REVISIONS	DRN	PM	
	CITY CENTRE PARKING LEDSAM STREET		NH	16/10/17	NR	16/10/17	NR	16/10/17
	DRAWING STATUS		GENERAL		SCALE		1:500	
	DWG. No		CA-02526_S3_06_416					



A3



Two new 'M' shaped cycle stands to be installed in stainless steel finish, see Inset A for details

Five new sign post/guard railing mounted cycle hoops

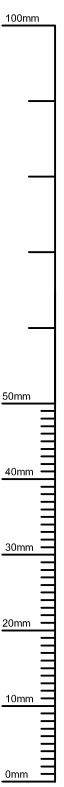

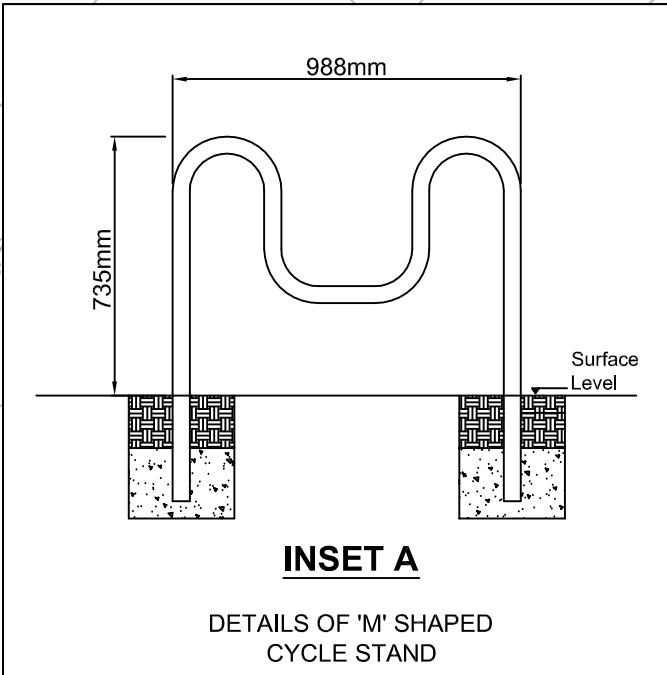
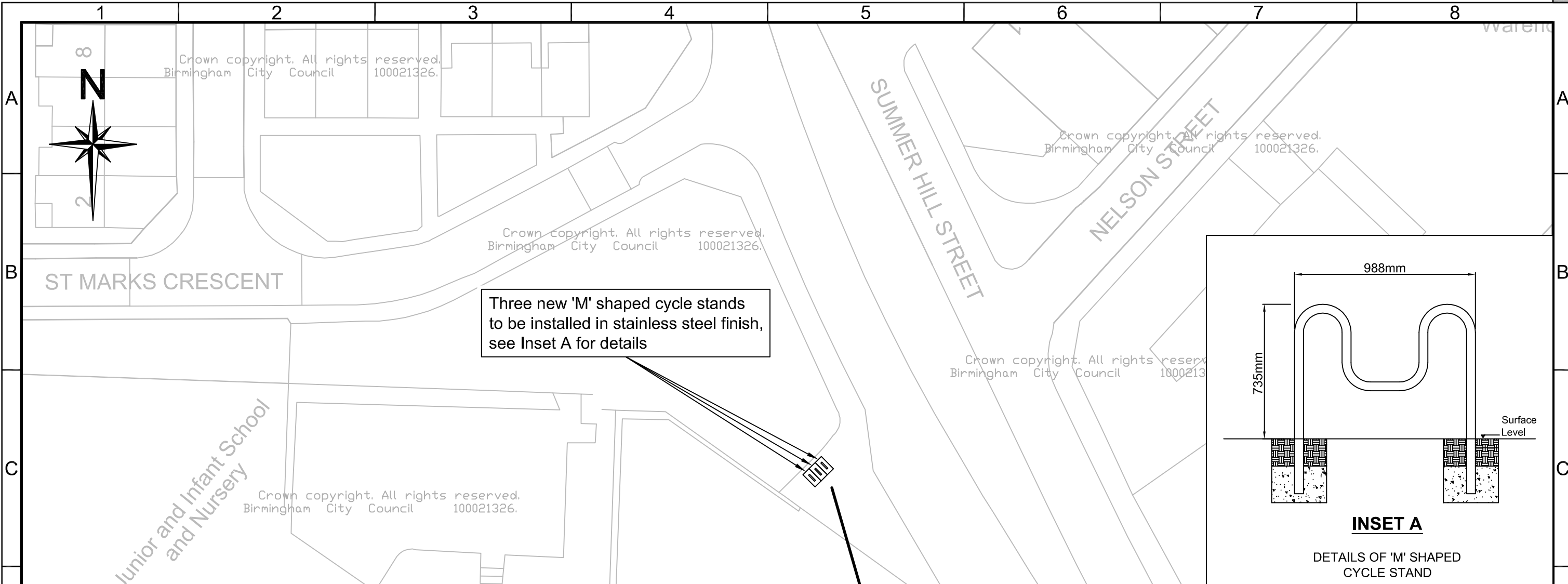


- Key:-**
-  Proposed 'M' cycle stand
 -  Proposed guard railing/sign post mounted cycle hoop

Notes:-

1. Please note that the location and dimensions of proposed stands shown are indicative only and may be subject to changes following the consultation.

FILE PATH: X:\Commissions\CA-02526 City Cycle Ambition (BCR)103_C1-02526-47 BCR Cycle parking\006 City Centre Cycle parking\006 City Centre Cycle parking\006 City Centre Cycle parking\006 City Centre Cycle parking\006 City Centre Cycle parking.dwg

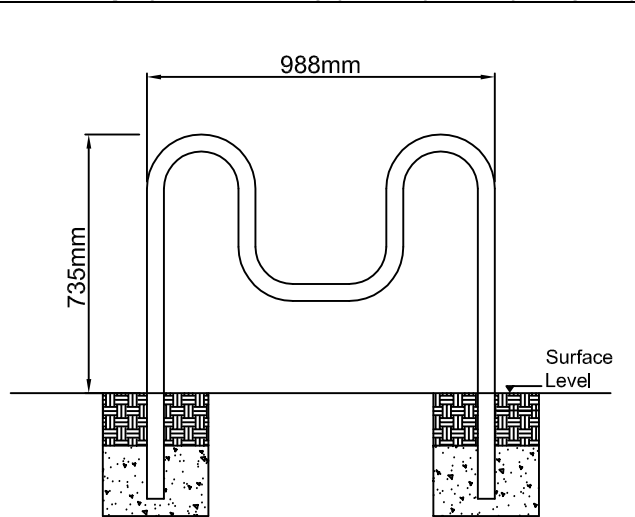
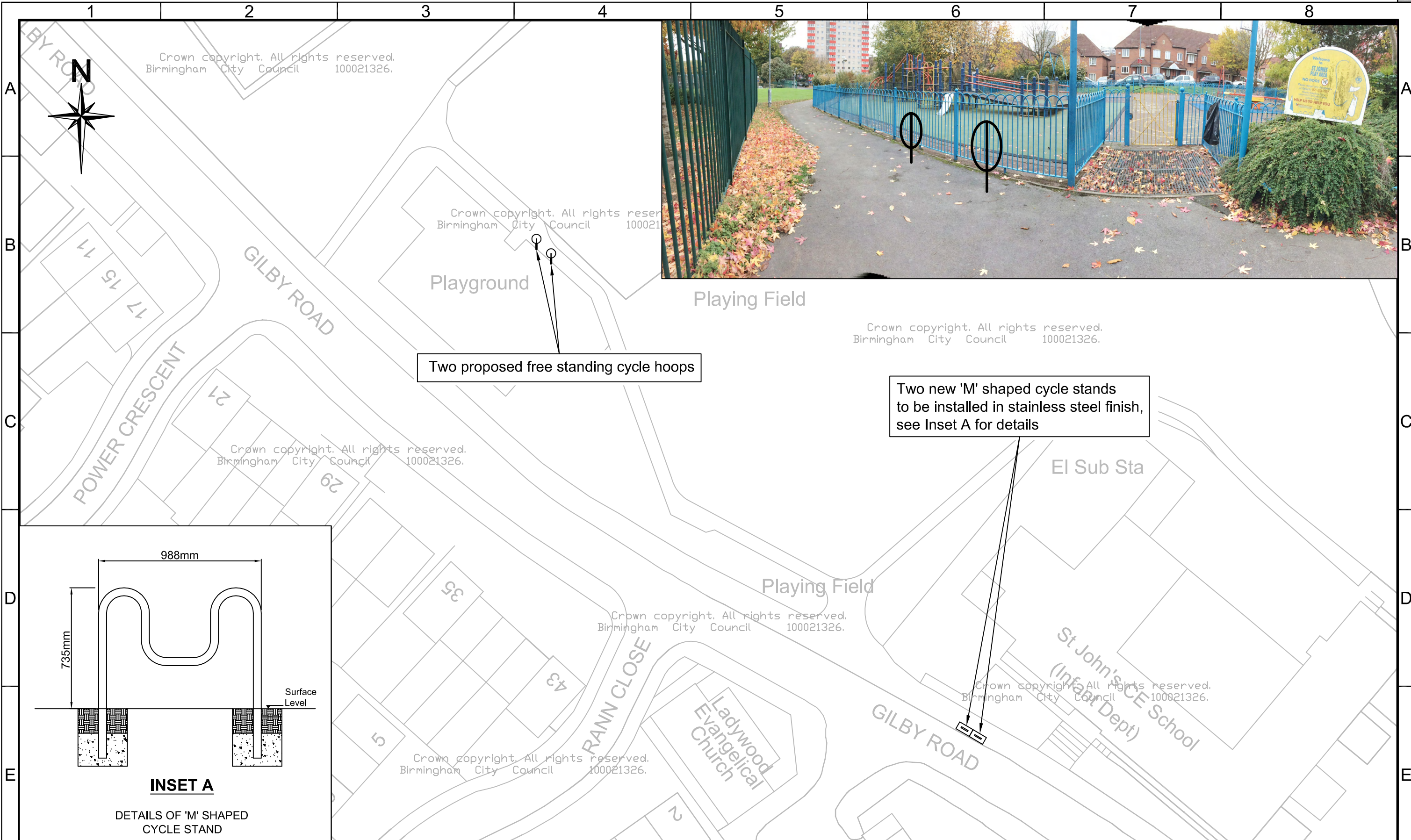


Key:-	Notes:-
Proposed 'M' cycle stand	1. Please note that the location and dimensions of proposed stands shown are indicative only and may be subject to changes following the consultation.



<p>Birmingham City Council</p> <p>TRANSPORTATION AND CONNECTIVITY 1 LANCASTER CIRCUS, BIRMINGHAM, B4 7DQ</p>		SCHEME		BACK TO TOP	
		<p>BCR CYCLE PARKING</p> <p>Crown copyright. All rights reserved. Birmingham City Council 100021326.</p>			
		DRAWING		DATE	REV.
		<p>CITY CENTRE PARKING NELSON JUNIOR SCHOOL</p>		<p>16/10/17</p>	<p>NR 16/10/17</p>
<p><small>This map is based upon Ordnance Survey material with the permission of Ordnance Survey on behalf of the Controller of Her Majesty's Stationery Office Crown copyright. Unauthorised reproduction infringes Crown copyright and may lead to prosecution or civil proceedings. B.C.C. Licence No 100021326 Date 2017</small></p>		REVISIONS		DRN	PM
		<p>DESIGNER NR 16/10/17</p>	<p>PM NR 16/10/17</p>	<p>REVISION -</p>	<p>SCALE 1:500</p>
		<p>DRAWING STATUS GENERAL</p>		<p>DWG. No CA-02526_S3_06_418</p>	

A3

FILE PATH: X:\Commissions\CA-02526 City Centre Cycle parking\03 City Centre Cycle parking\03 BCR Cycle parking\03 City Centre Cycle parking\03 Rev - Gilby Road.dwg



INSET A
DETAILS OF 'M' SHAPED CYCLE STAND

- Key:-**
-  Proposed free standing cycle hoop
 -  Proposed 'M' cycle stand

Notes:-

- Please note that the location and dimensions of proposed stands shown are indicative only and may be subject to changes following the consultation.

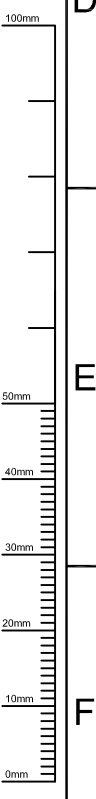
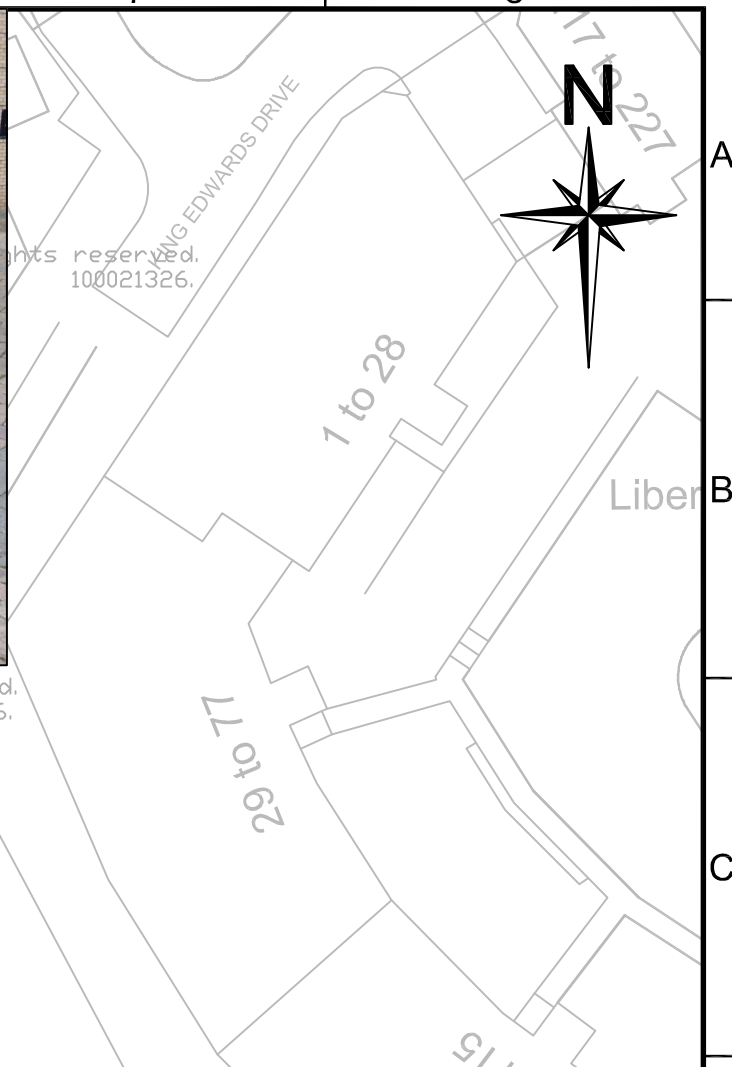
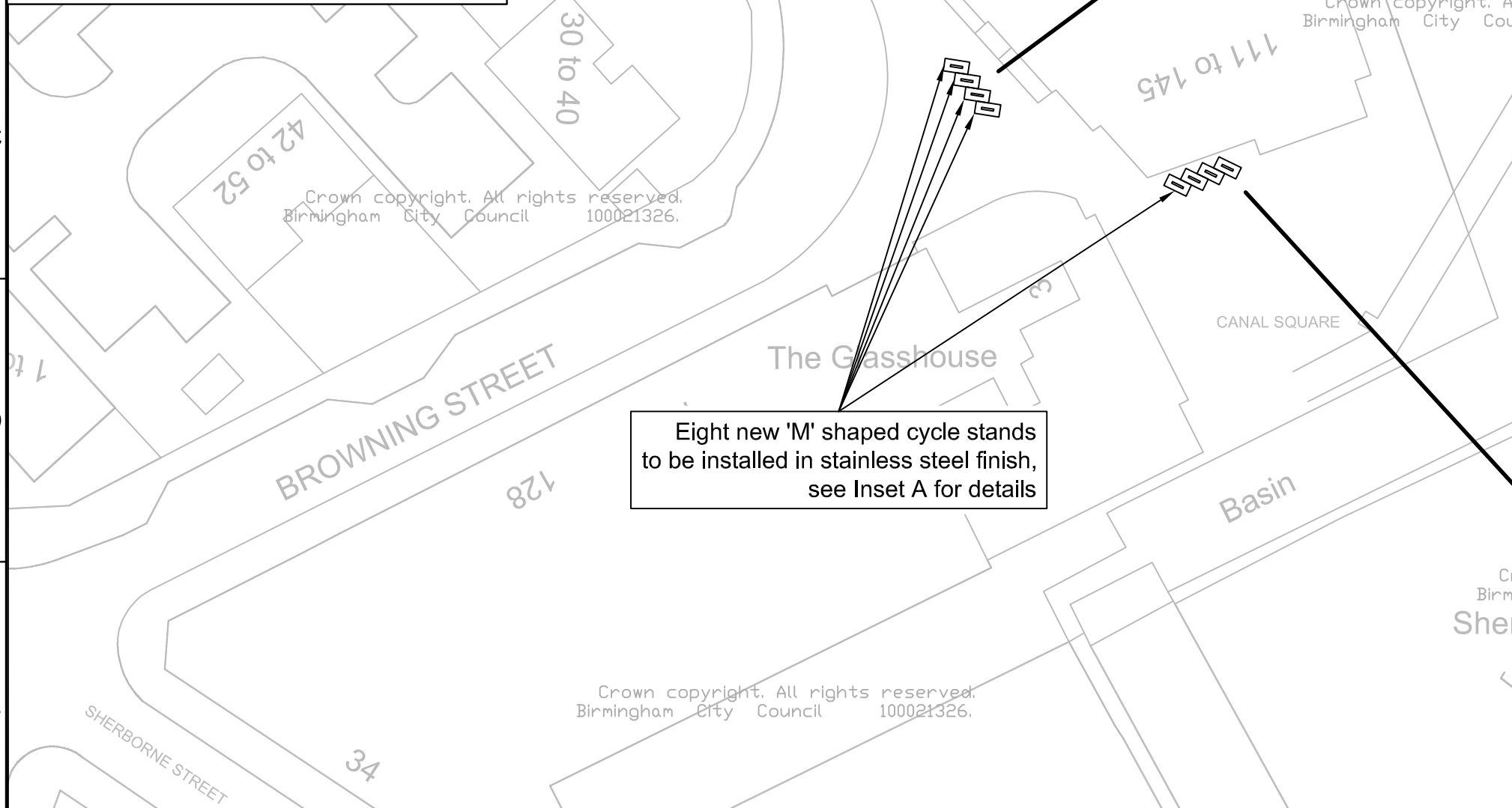
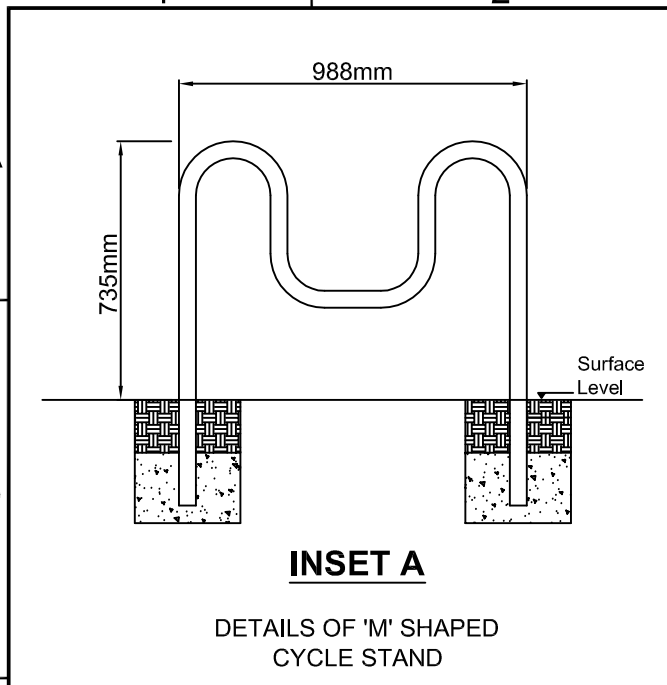
Birmingham City Council
TRANSPORTATION AND CONNECTIVITY
1 LANCASTER CIRCUS, BIRMINGHAM, B4 7DQ

bsi. ISO 9001 Quality Management

SCHEME		BCR CYCLE PARKING	
DRAWING		CITY CENTRE PARKING GILBY ROAD	

BACK TO TOP			
DATE	REV.	DESIGNER	PM
NH 16/10/17	NR 16/10/17	NR 16/10/17	NR 16/10/17
DRAWING STATUS			REVISION
GENERAL			-
DWG. No			SCALE
CA-02526_S3_06_421			1:500

A3



Key:-

Proposed 'M' cycle stand

Crown copyright. All rights reserved.
Birmingham City Council 100021326.

Notes:-

- Please note that the location and dimensions of proposed stands shown are indicative only and may be subject to changes following the consultation.

Birmingham City Council

TRANSPORTATION AND CONNECTIVITY
1 LANCASTER CIRCUS, BIRMINGHAM, B4 7DQ

bsi ISO 9001 Quality Management

SCHEME
BCR CYCLE PARKING

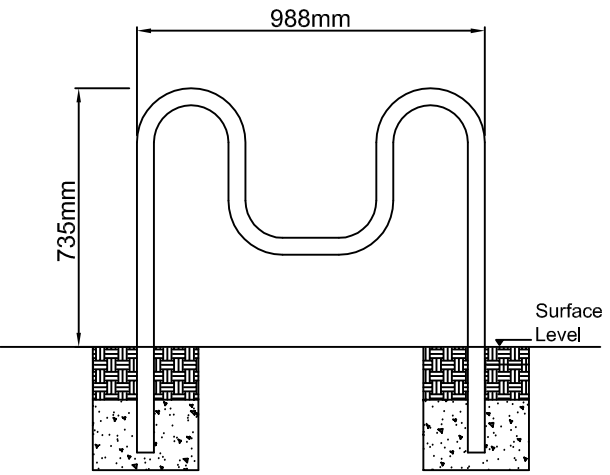
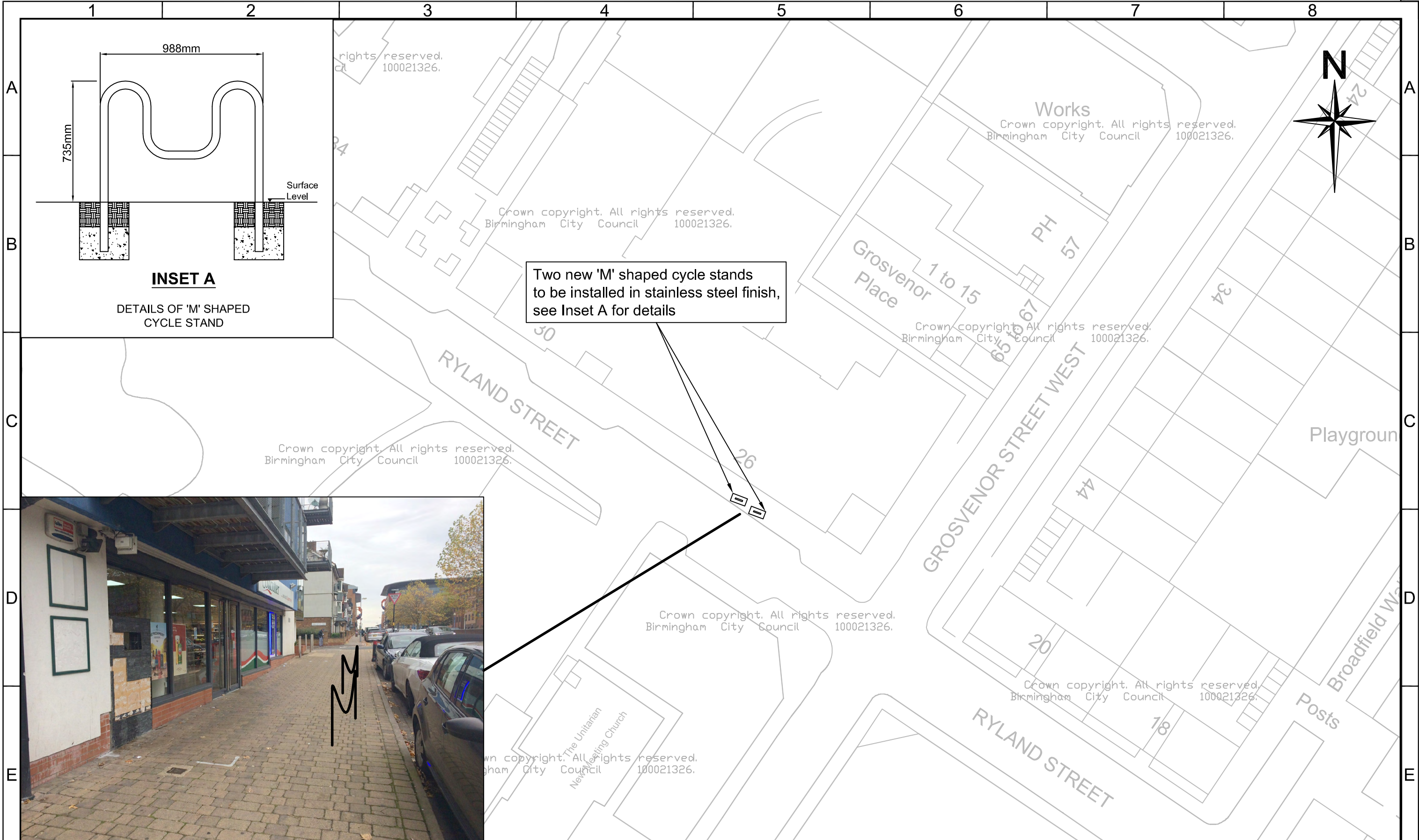
DRAWING
CITY CENTRE PARKING
CANAL SQUARE

Crown copyright. All rights reserved.
Birmingham City Council 100021326.

BACK TO TOP					
DATE	REV.	REVISIONS		DRN	PM
DRAWN NH 16/10/17	DESIGNER NR 16/10/17	PM NR 16/10/17	REVISION -		
DRAWING STATUS GENERAL					SCALE 1:500
DWG. No CA-02526_S3_06_422					

A3

FILE PATH: X:\Commissions\CA-02526 City Cycle Ambition (BCR)\03_City Centre Cycle parking\03 City Centre Cycle parking\03 BCR Cycle parking\03 City Centre Cycle parking\03 CA-02526_S3_06_423 Rev- Ryland Street.dwg



INSET A
DETAILS OF 'M' SHAPED
CYCLE STAND

Two new 'M' shaped cycle stands
to be installed in stainless steel finish,
see Inset A for details



Key:-
 Proposed 'M' cycle stand

Notes:-
1. Please note that the location and dimensions of proposed stands shown are indicative only and may be subject to changes following the consultation.


Birmingham City Council
TRANSPORTATION AND CONNECTIVITY
1 LANCASTER CIRCUS, BIRMINGHAM, B4 7DQ

bsi. ISO 9001 Quality Management

SCHEME			
BCR CYCLE PARKING			
Crown copyright. All rights reserved. Birmingham City Council 100021326.			
DRAWING			
CITY CENTRE PARKING			
RYLAND STREET			
DATE	REV.	REVISIONS	DRN/PM
DRAWN	DESIGNER	PM	REVISION
NH 16/10/17	NR 16/10/17	NR 16/10/17	-
DRAWING STATUS			SCALE
GENERAL			1:500
DWG. No			
CA-02526_S3_06_423			

[BACK TO TOP](#)

FILE PATH: X:\Commissions\CA-02526 City Cycle Ambition (BCR)\03 - CA-02526-47 BCR Cycle parking\03 City Centre Cycle parking\03 City Centre Cycle parking\03 City Centre Cycle parking\03 City Centre Cycle parking\03 City Centre Cycle parking\Five Ways.dwg



Crown copyright. All rights reserved.
Birmingham City Council 100021326.

Crown copyright. All rights reserved.
Birmingham City Council 100021326.

Crown copyright. All rights reserved.
Birmingham City Council 100021326.

Crown copyright. All rights reserved.
Birmingham City Council 100021326.

All rights reserved.
Council 100021326.

Four new sign post/bollard
mounted cycle hoops


BROAD STREET

BISHOPSGATE

ST MARTIN'S STREET



Key:-

 Proposed guard railing/bollard
mounted cycle hoop

Notes:-

1. Please note that the location and
dimensions of proposed stands shown
are indicative only and may be subject
to changes following the consultation.



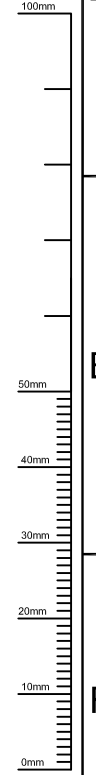
TRANSPORTATION AND CONNECTIVITY
1 LANCASTER CIRCUS, BIRMINGHAM, B4 7DQ



SCHEME		BACK TO TOP	
BCR CYCLE PARKING		Crown copyright. All rights reserved.	
Crown copyright. All rights reserved.		Birmingham City Council 100021326.	

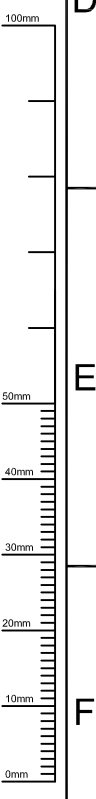
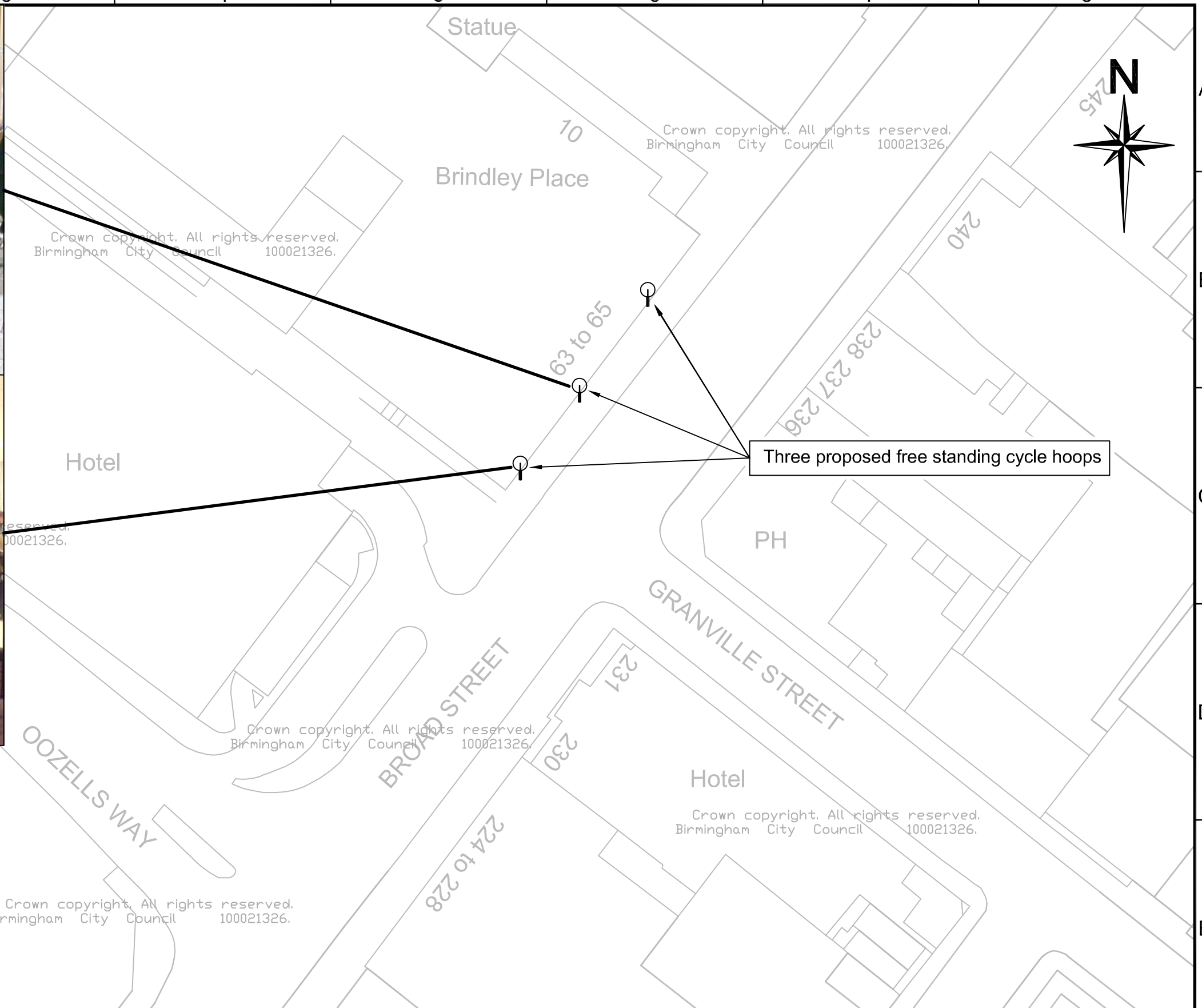

DRAWING		DATE		REV.		REVISIONS		DRN		PM
CITY CENTRE PARKING		NH		16/10/17		NR		16/10/17		
BROAD STREET		GENERAL								
FIVE WAYS		SCALE								1:500
DWG. No		CA-02526_S3_06_426								

This map is based upon Ordnance Survey material with the permission of Ordnance Survey on behalf of the Controller of Her Majesty's Stationery Office Crown copyright. Unauthorised reproduction infringes Crown copyright and may lead to prosecution or civil proceedings. B.C.C. Licence No 100021326 Date 2017




A3

FILE PATH: X:\Commissions\CA-02526 City Centre Ambition (BCR)103 - CA-02526-47 BCR Cycle parking\006 City Centre Cycle parking\4.0 Drawings\03 Approved Drawings\CA-02526_S3_06_427 Rev- Broad Street Brindleyplace.dwg



Key:-

 Proposed free standing cycle hoop

Notes:-

1. Please note that the location and dimensions of proposed stands shown are indicative only and may be subject to changes following the consultation.

Birmingham City Council

TRANSPORTATION AND CONNECTIVITY
1 LANCASTER CIRCUS, BIRMINGHAM, B4 7DQ

bsi ISO 9001 Quality Management

Birmingham City Council

TRANSPORTATION AND CONNECTIVITY
1 LANCASTER CIRCUS, BIRMINGHAM, B4 7DQ

SCHEME

BCR CYCLE PARKING
Crown copyright. All rights reserved. Birmingham City Council 100021326.

DRAWING

CITY CENTRE PARKING
BROAD STREET
BRINDLEYPLACE

BACK TO TOP		REVISIONS		DRN	PM
		DATE	REV.	DESIGNER	PM
DRAWN	NH	16/10/17	NR	16/10/17	NR
DRAWING STATUS					REVISION
GENERAL					SCALE
DWG. No					1:500
CA-02526_S3_06_427					

A3

Crown copyright. All rights reserved.
Birmingham City Council 100021326.

Crown copyright. All rights reserved.
Birmingham City Council 100021326.

Crown copyright. All rights reserved.
Birmingham City Council 100021326.


Crown copyright. All rights reserved.
Birmingham City Council 100021326.

Crown copyright. All rights reserved.
Birmingham City Council 100021326.

Crown copyright. All rights reserved.
Birmingham City Council 100021326.

Crown copyright. All rights reserved.
Birmingham City Council 100021326.

... All rights reserved.
Council 100021326.
... Vincent Hall




One new sign post
mounted cycle hoop



FILE PATH: X:\Commissions\CA-02526 City Cycle Ambition (BCR)\03_Ca-02526-47 BCR Cycle parking\036 City Centre Cycle parking\036 City Centre Cycle parking\4.0 Drawings\03 Approved Drawings\CA-02526_S3_06_428 Rev-02 Final Street.dwg

100mm
50mm
40mm
30mm
20mm
10mm
0mm

Key:-

 Proposed guard railing/sign post mounted cycle hoop

Notes:-

- 1. Please note that the location and dimensions of proposed stands shown are indicative only and may be subject to changes following the consultation.



TRANSPORTATION AND CONNECTIVITY
1 LANCASTER CIRCUS, BIRMINGHAM, B4 7DQ



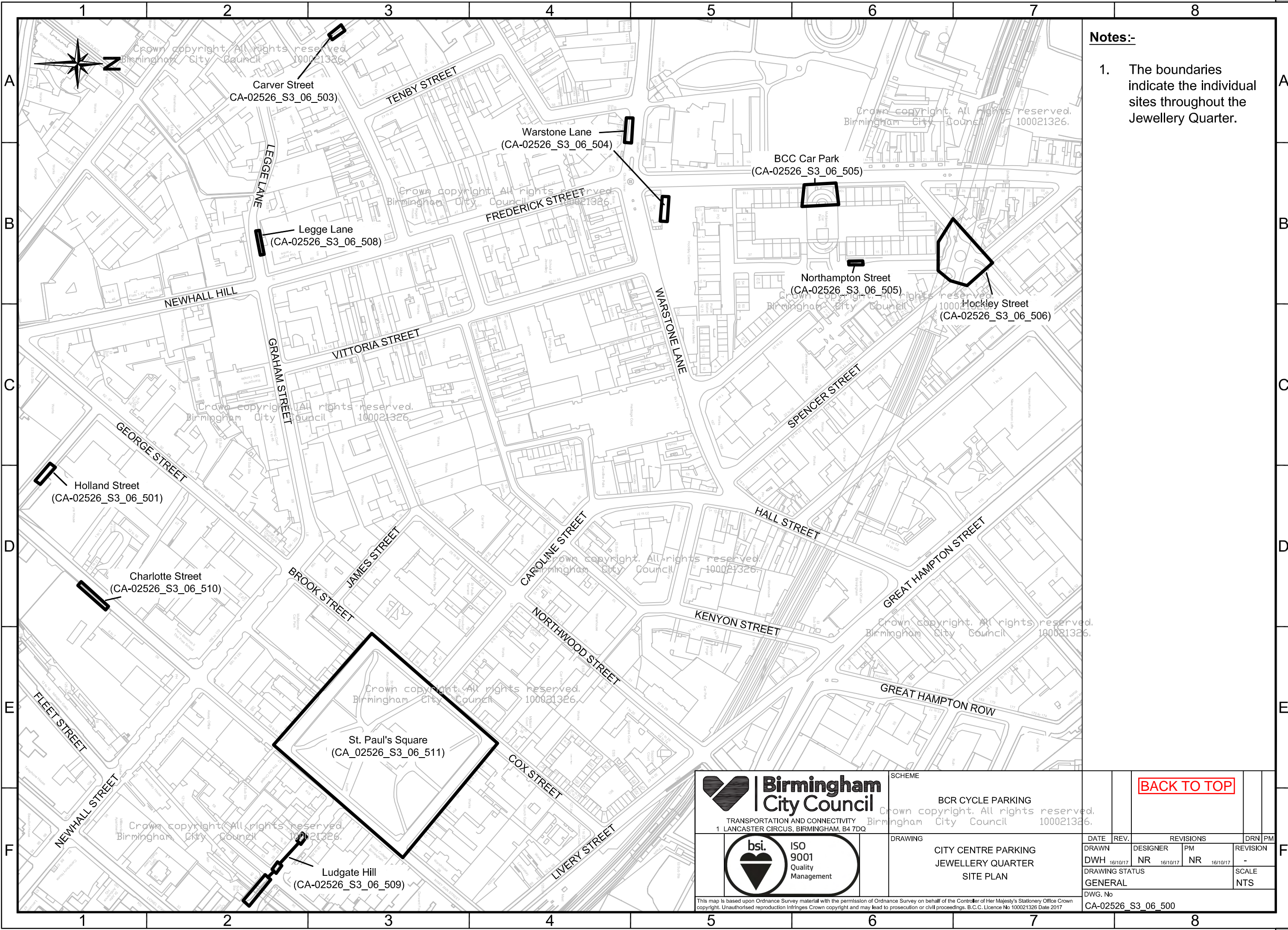
This map is based upon Ordnance Survey material with the permission of Ordnance Survey on behalf of the Controller of Her Majesty's Stationery Office Crown copyright. Unauthorised reproduction infringes Crown copyright and may lead to prosecution or civil proceedings. B.C.C. Licence No 100021326 Date 2017

SCHEME		BCR CYCLE PARKING		BACK TO TOP	
DRAWING		DATE	REV.	DESIGNER	PM
CITY CENTRE PARKING GREAT TINDAL STREET		NH 16/10/17	NR 16/10/17	NR 16/10/17	REVISION
DRAWING STATUS					SCALE
GENERAL					1:500
DWG. No					
CA-02526_S3_06_428					

A3

FILE PATH: X:\Commissions\CA-02526 City Centre Ambition (BCR)\03_City Centre Cycle parking\03_BCR_Cycle parking\03_06_500 Rev- Jewellery Quarter BID overview.dwg

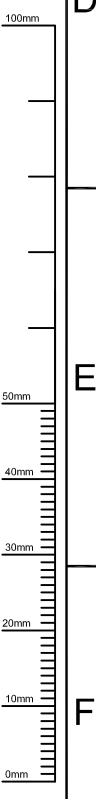
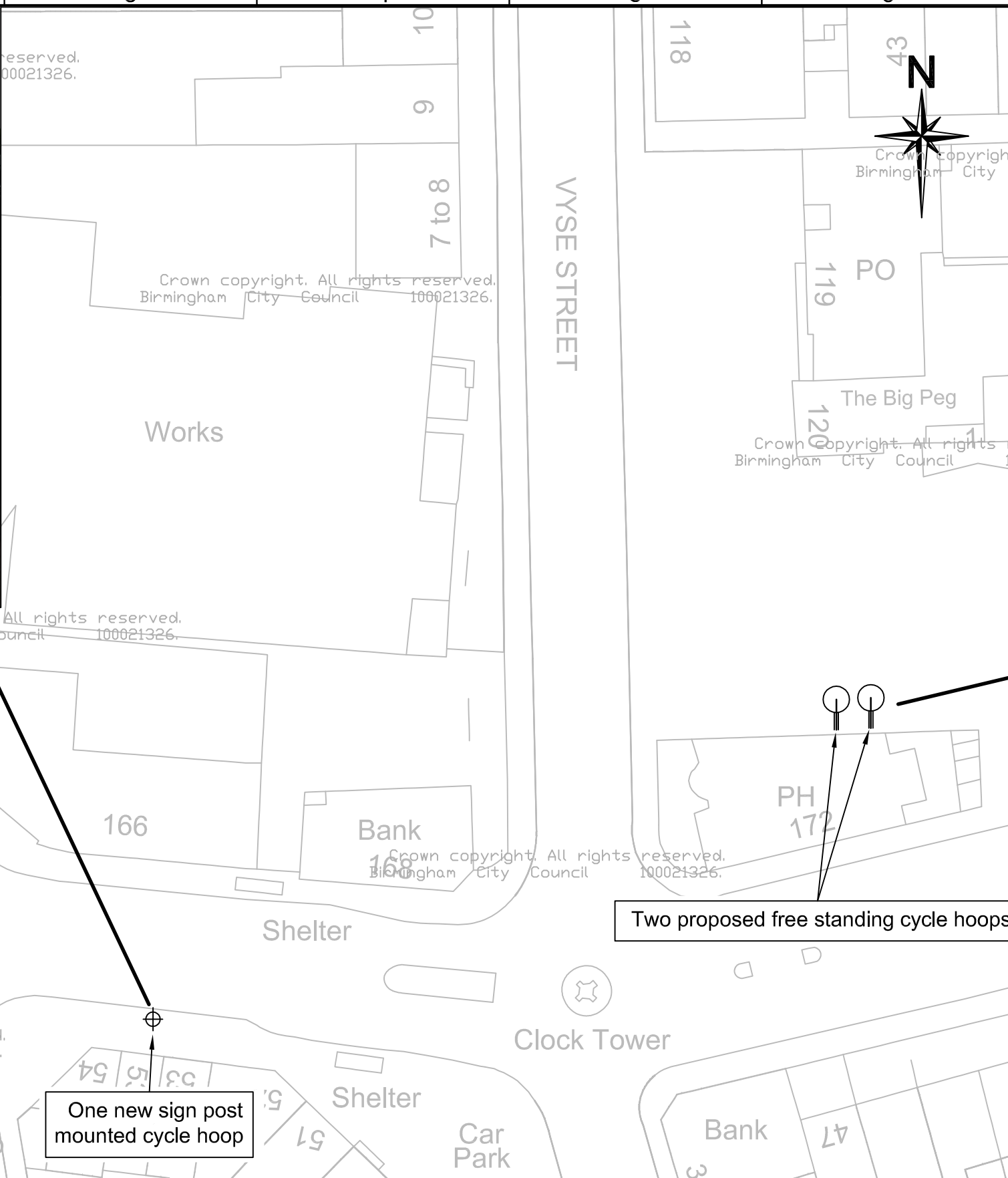
100mm
50mm
40mm
30mm
20mm
10mm
0mm



Notes:-
1. The boundaries indicate the individual sites throughout the Jewellery Quarter.

<p>Birmingham City Council TRANSPORTATION AND CONNECTIVITY 1 LANCASTER CIRCUS, BIRMINGHAM, B4 7DQ</p>	SCHEME	BCR CYCLE PARKING		BACK TO TOP	
	CITY CENTRE PARKING JEWELLERY QUARTER SITE PLAN				DATE REV. REVISIONS DRN/PM
	DRAWING		DATE	REV.	REVISION
	CITY CENTRE PARKING JEWELLERY QUARTER SITE PLAN		16/10/17	NR	16/10/17
This map is based upon Ordnance Survey material with the permission of Ordnance Survey on behalf of the Controller of Her Majesty's Stationery Office Crown copyright. Unauthorised reproduction infringes Crown copyright and may lead to prosecution or civil proceedings. B.C.C. Licence No 100021326 Date 2017		DRAWING STATUS		SCALE	
		GENERAL		NTS	
		DWG. No		CA-02526_S3_06_500	

A3



**CA-02526_S3_06_504
CITY CENTRE PARKING
JEWELLERY QUARTER
VYSE STREET
WARSTONE LANE**

Two proposed free standing cycle hoops

One new sign post mounted cycle hoop

- Key:-**
- Proposed free standing cycle hoop
 - Proposed guard railing/sign post mounted cycle hoop

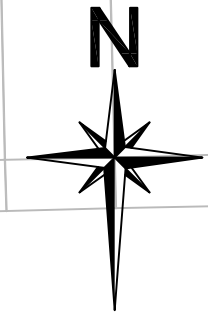
- Notes:-**
1. Please note that the location and dimensions of proposed stands shown are indicative only and may be subject to changes following the consultation.

<p>Birmingham City Council TRANSPORTATION AND CONNECTIVITY 1 LANCASTER CIRCUS, BIRMINGHAM, B4 7DQ</p>		<p>SCHEME</p> <p>BCR CYCLE PARKING</p> <p>Crown copyright. All rights reserved. Birmingham City Council 100021326.</p>		<p>BACK TO TOP</p>																																																		
		<p>DRAWING</p> <p>CITY CENTRE PARKING JEWELLERY QUARTER VYSE STREET WARSTONE LANE</p>		<table border="1"> <thead> <tr> <th>DATE</th> <th>REV.</th> <th>DESIGNER</th> <th>PM</th> <th>REVISIONS</th> <th>DRN</th> <th>PM</th> </tr> </thead> <tbody> <tr> <td>DRAWN</td> <td></td> <td>NR</td> <td>NR</td> <td></td> <td></td> <td></td> </tr> <tr> <td>DWH</td> <td>16/10/17</td> <td>NR</td> <td>16/10/17</td> <td>NR</td> <td>16/10/17</td> <td>-</td> </tr> <tr> <td colspan="6">DRAWING STATUS</td> <td>SCALE</td> </tr> <tr> <td colspan="6">GENERAL</td> <td>1:500</td> </tr> <tr> <td colspan="6">DWG. No</td> <td></td> </tr> <tr> <td colspan="6">CA-02526_S3_06_504</td> <td></td> </tr> </tbody> </table>		DATE	REV.	DESIGNER	PM	REVISIONS	DRN	PM	DRAWN		NR	NR				DWH	16/10/17	NR	16/10/17	NR	16/10/17	-	DRAWING STATUS						SCALE	GENERAL						1:500	DWG. No							CA-02526_S3_06_504						
DATE	REV.	DESIGNER	PM	REVISIONS	DRN	PM																																																
DRAWN		NR	NR																																																			
DWH	16/10/17	NR	16/10/17	NR	16/10/17	-																																																
DRAWING STATUS						SCALE																																																
GENERAL						1:500																																																
DWG. No																																																						
CA-02526_S3_06_504																																																						
<p><small>This map is based upon Ordnance Survey material with the permission of Ordnance Survey on behalf of the Controller of Her Majesty's Stationery Office Crown copyright. Unauthorised reproduction infringes Crown copyright and may lead to prosecution or civil proceedings. B.C.C. Licence No 100021326 Date 2017</small></p>																																																						

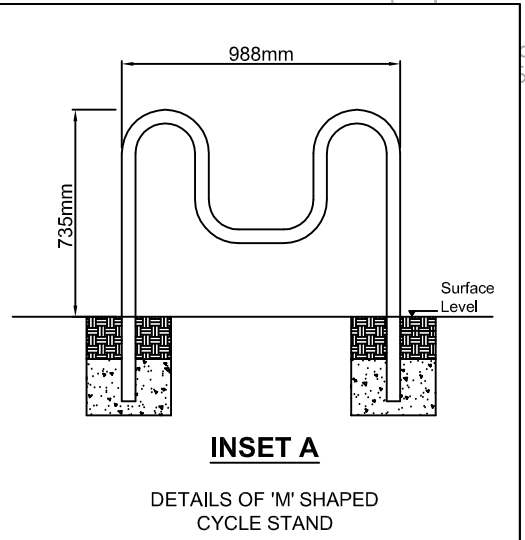
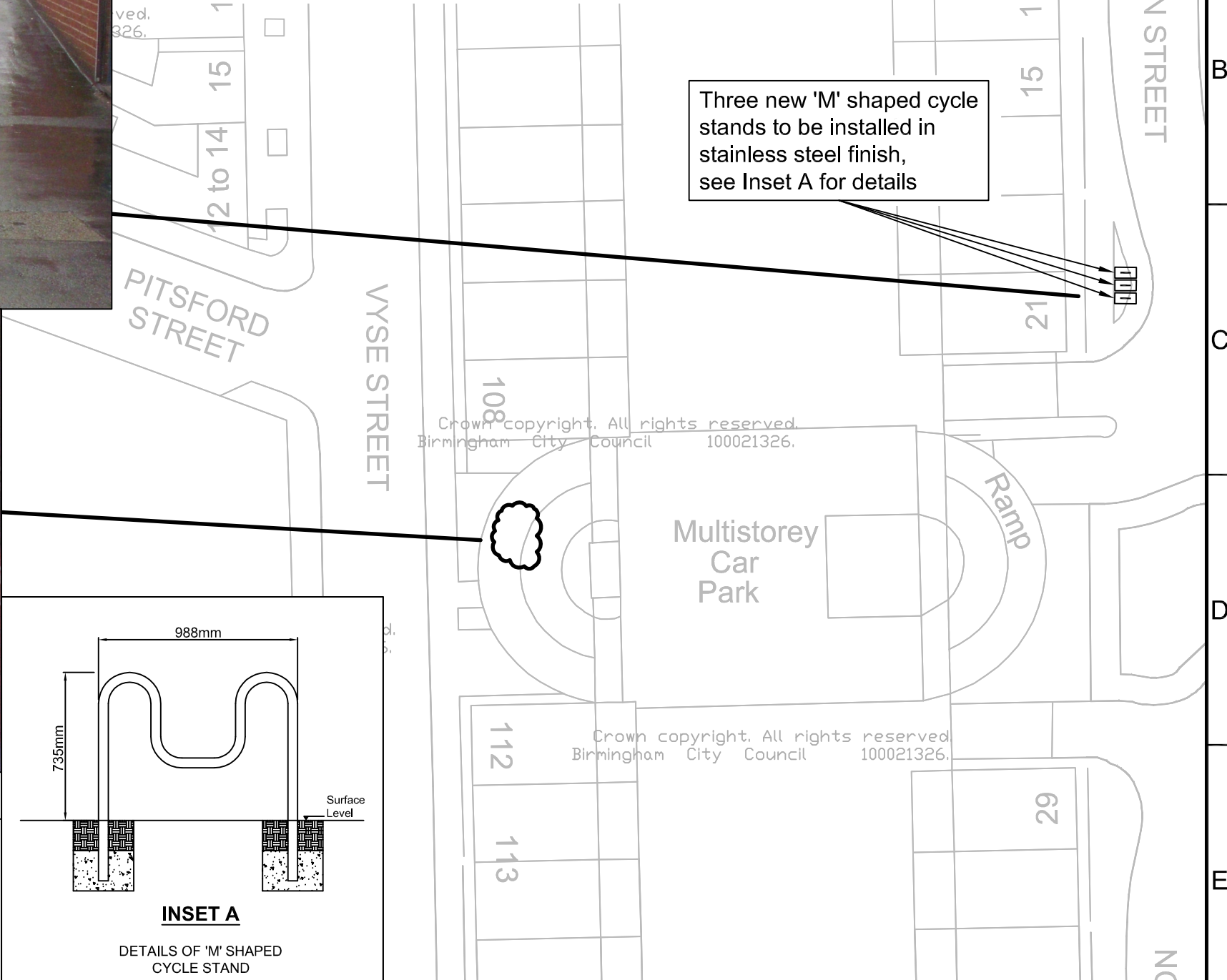
FILE PATH: X:\Commissioners\CA-02526 City Cycle Ambition (BCR)\03 - CA-02526-47 BCC Cycle parking\08 City Centre Cycle parking\08 City Centre Cycle parking\4.0 Drawings\03 Approved Drawings\CA-02526_S3_06_505 Rev. BCC Car Park Northampton Street.dwg



CA-02526_S3_06_505
 CITY CENTRE PARKING
 JEWELLERY QUARTER
 VYSE STREET
 NORTHAMPTON STREET



Three new 'M' shaped cycle stands to be installed in stainless steel finish, see Inset A for details



- Key:-**
- Proposed 'M' cycle stand
 - Proposed cycle hub position

- Notes:-**
1. Please note that the location and dimensions of proposed stands shown are indicative only and may be subject to changes following the consultation.
 2. Cycle Hub contains: notice board for cyclists use, two maintenance stations for cyclists us and two Sheffield stands for trikes and other cycles.
 3. The cycle hub and maintenance stations are being proposed underneath the car park ramp in open space.

 TRANSPORTATION AND CONNECTIVITY 1 LANCASTER CIRCUS, BIRMINGHAM, B4 7DQ	SCHEME BCR CYCLE PARKING Crown copyright. All rights reserved. Birmingham City Council 100021326.		BACK TO TOP	
		DRAWING CITY CENTRE PARKING JEWELLERY QUARTER VYSE STREET [BCC CAR PARK] NORTHAMPTON STREET	DATE DRAWN: DWH 16/10/17 DESIGNER: NR 16/10/17 DRAWING STATUS: GENERAL DWG. No: CA-02526_S3_06_505	REVISIONS PM: NR 16/10/17 REVISION: - SCALE: 1:500

This map is based upon Ordnance Survey material with the permission of Ordnance Survey on behalf of the Controller of Her Majesty's Stationery Office Crown copyright. Unauthorised reproduction infringes Crown copyright and may lead to prosecution or civil proceedings. B.C.C. Licence No 100021326 Date 2017

A3

FILE PATH: X:\Commissions\CA-02526 City Cycle Junction (BCR)\03_City Centre Cycle parking\06 City Centre Cycle parking\06 BCR Cycle parking\06 CA-02526_S3_06 Rev- Hockley Street Roundabout.dwg



CA-02526_S3_06_505
CITY CENTRE PARKING
JEWELLERY QUARTER
HOCKLEY STREET
ROUNDAABOUT



Two new cycle hoops attached to existing guard railing

Key:-
 Proposed guard railing/sign post mounted cycle hoop

Notes:-
 1. Please note that the location and dimensions of proposed stands shown are indicative only and may be subject to changes following the consultation.



SCHEME
 BCR CYCLE PARKING
 TRANSPORTATION AND CONNECTIVITY
 1 LANCASTER CIRCUS, BIRMINGHAM, B4 7DG

DRAWING
 CITY CENTRE PARKING
 JEWELLERY QUARTER
 HOCKLEY STREET ROUNDABOUT

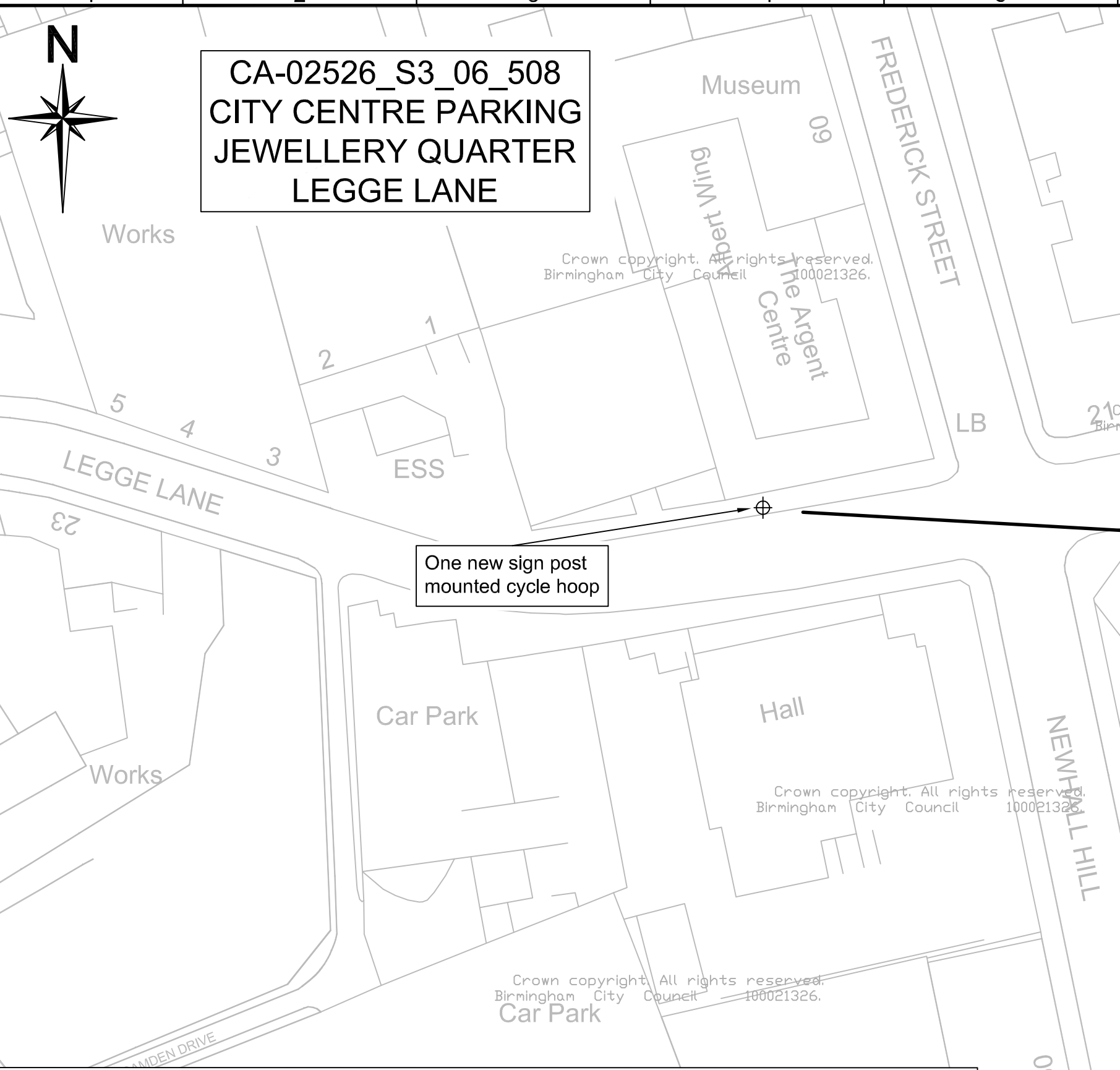
[BACK TO TOP](#)

DATE	REV.	DESIGNER	PM	REVISIONS	DRN	PM
16/10/17	NR	16/10/17	NR	16/10/17	-	-

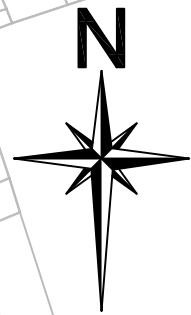
DRAWING STATUS
 GENERAL
 SCALE
 1:500
 DWG. No
 CA-02526_S3_06_506

This map is based upon Ordnance Survey material with the permission of Ordnance Survey on behalf of the Controller of Her Majesty's Stationery Office Crown copyright. Unauthorised reproduction infringes Crown copyright and may lead to prosecution or civil proceedings. B.C.C. Licence No 100021326 Date 2017

FILE PATH: X:\Commissions\CA-02526 City Cycle Ambition (BCR)\03_City Centre Cycle parking\06 City Centre Cycle parking\06 BCR Cycle parking\06 BCR Cycle parking\06 CA-02526_S3_06_508 Rev- Logge Lane.dwg



CA-02526_S3_06_508
CITY CENTRE PARKING
JEWELLERY QUARTER
LEGGE LANE



One new sign post mounted cycle hoop

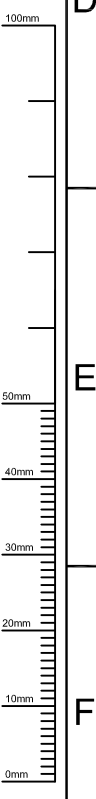


Crown copyright. All rights reserved.
 Birmingham City Council 100021326.

Crown copyright. All rights reserved.
 Birmingham City Council 100021326.

Crown copyright. All rights reserved.
 Birmingham City Council 100021326.

Crown copyright. All rights reserved.
 Birmingham City Council 100021326.



Key:-
 Proposed guard railing/sign post mounted cycle hoop

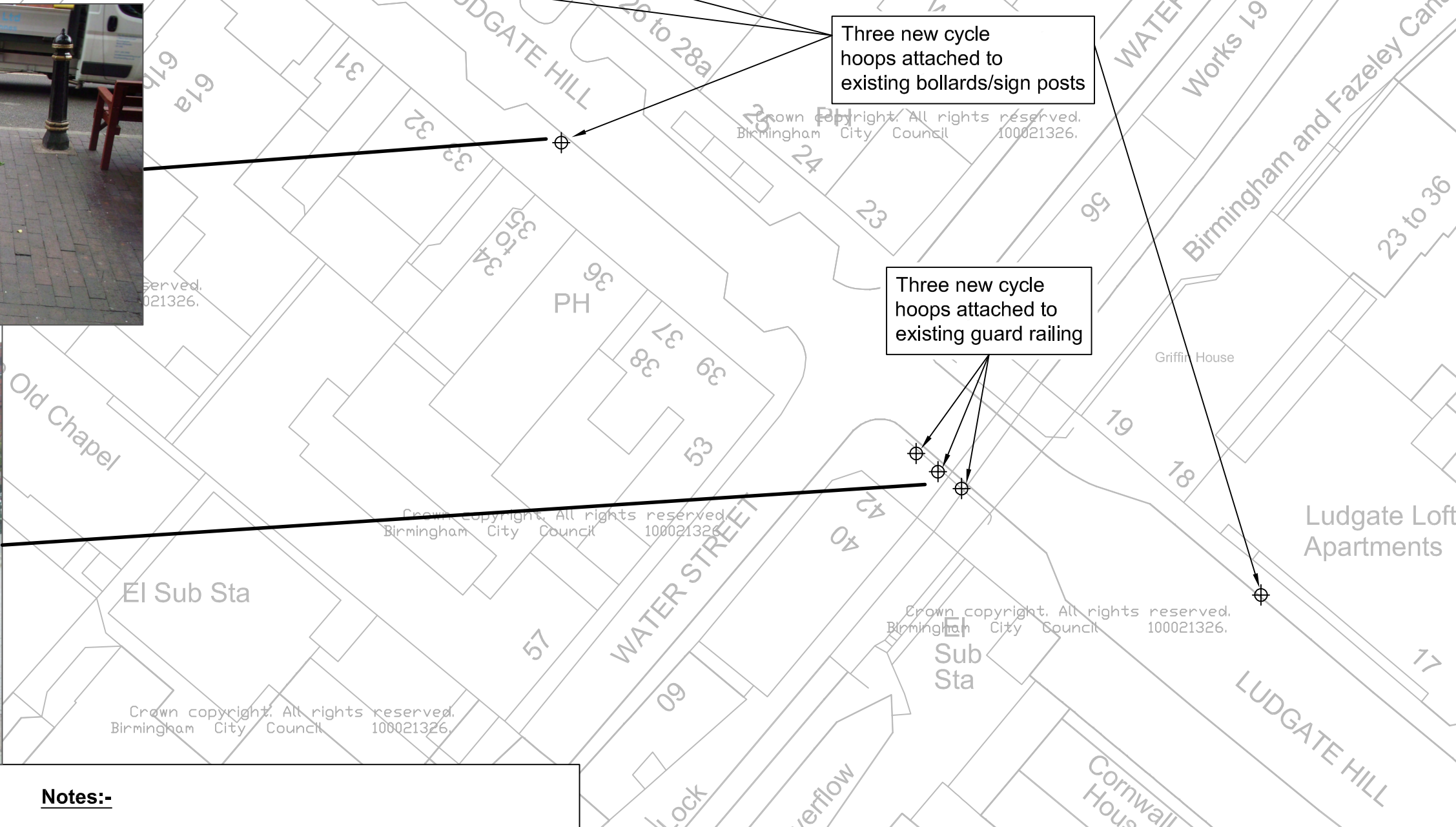


Notes:-
 Crown copyright. All rights reserved.
 Birmingham City Council 100021326.

- Please note that the location and dimensions of proposed stands shown are indicative only and may be subject to changes following the consultation.
- Reinstate foundations of existing sign post prior to installation of cycle hoop.

Birmingham City Council TRANSPORTATION AND CONNECTIVITY 1 LANCASTER CIRCUS, BIRMINGHAM, B4 7DQ		SCHEME BCR CYCLE PARKING Crown copyright. All rights reserved. Birmingham City Council 100021326.		BACK TO TOP	
		DRAWING CITY CENTER PARKING JEWELLERY QUARTER LEGGE LANE		DATE REV. REVISIONS DRN PM DRAWN 16/10/17 NR 16/10/17 NR 16/10/17 - DESIGNER PM REVISION DRAWING STATUS GENERAL SCALE 1:500 DWG. No CA-02526_S3_06_508	
<small>This map is based upon Ordnance Survey material with the permission of Ordnance Survey on behalf of the Controller of Her Majesty's Stationery Office Crown copyright. Unauthorised reproduction infringes Crown copyright and may lead to prosecution or civil proceedings. B.C.C. Licence No 100021326 Date 2017</small>					

A3

**CA-02526_S3_06_509
CITY CENTRE PARKING
JEWELLERY QUARTER
LUDGATE HILL**



Key:-



Proposed guard railing/sign post/bollard mounted cycle hoop

Notes:-

- Please note that the location and dimensions of proposed stands shown are indicative only and may be subject to changes following the consultation.



SCHEME				BACK TO TOP
BCR CYCLE PARKING Crown copyright. All rights reserved. Birmingham City Council 100021326.				
DATE	REV.	DESIGNER	PM	REVISION
DRAWN		NR	NR	-
DWH	16/10/17	NR	16/10/17	16/10/17
DRAWING STATUS				SCALE
GENERAL				1:500
DWG. No				
CA-02526_S3_06_509				

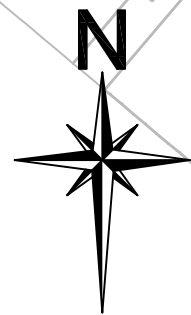
This map is based upon Ordnance Survey material with the permission of Ordnance Survey on behalf of the Controller of Her Majesty's Stationery Office Crown copyright. Unauthorised reproduction infringes Crown copyright and may lead to prosecution or civil proceedings. B.C.C. Licence No 100021326 Date 2017

FILE PATH: X:\Commissions\CA-02526 City Centre Parking\BCR Cycle Parking\036 City Centre Cycle Parking\036 City Centre Cycle Parking.dwg

100mm
50mm
40mm
30mm
20mm
10mm
0mm

A3

CA-02526_S3_06_510
 CITY CENTRE PARKING
 JEWELLERY QUARTER
 CHARLOTTE STREET



Perry Beeches II
 The Free School

NEWHALL STREET

Crown copyright. All rights reserved.
 Birmingham City Council 100021326.

Crown copyright. All rights reserved.
 Birmingham City Council 100021326.



Two proposed free standing cycle hoops

22 to 34

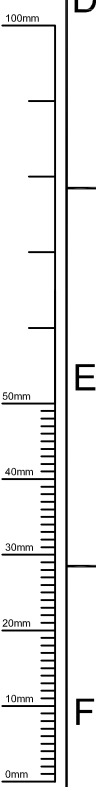
6 to 7

17 to 21

CHARLOTTE STREET



Crown copyright. All rights reserved.
 Birmingham City Council 100021326.

FILE PATH: X:\Commissions\CA-02526 City Cycle Ambition (BCR)\03_City Cycle parking\036 City Centre Cycle parking\4.0 Drawings\03_City Centre Cycle parking\CA-02526_S3_06_510 Rev-Charlotte Street.dwg



Key:-
 Proposed free standing cycle hoop
 Crown copyright. All rights reserved.
 Birmingham City Council 100021326.

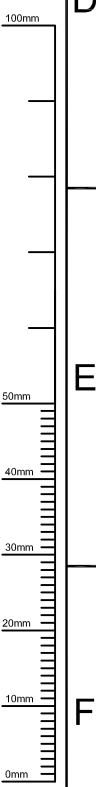
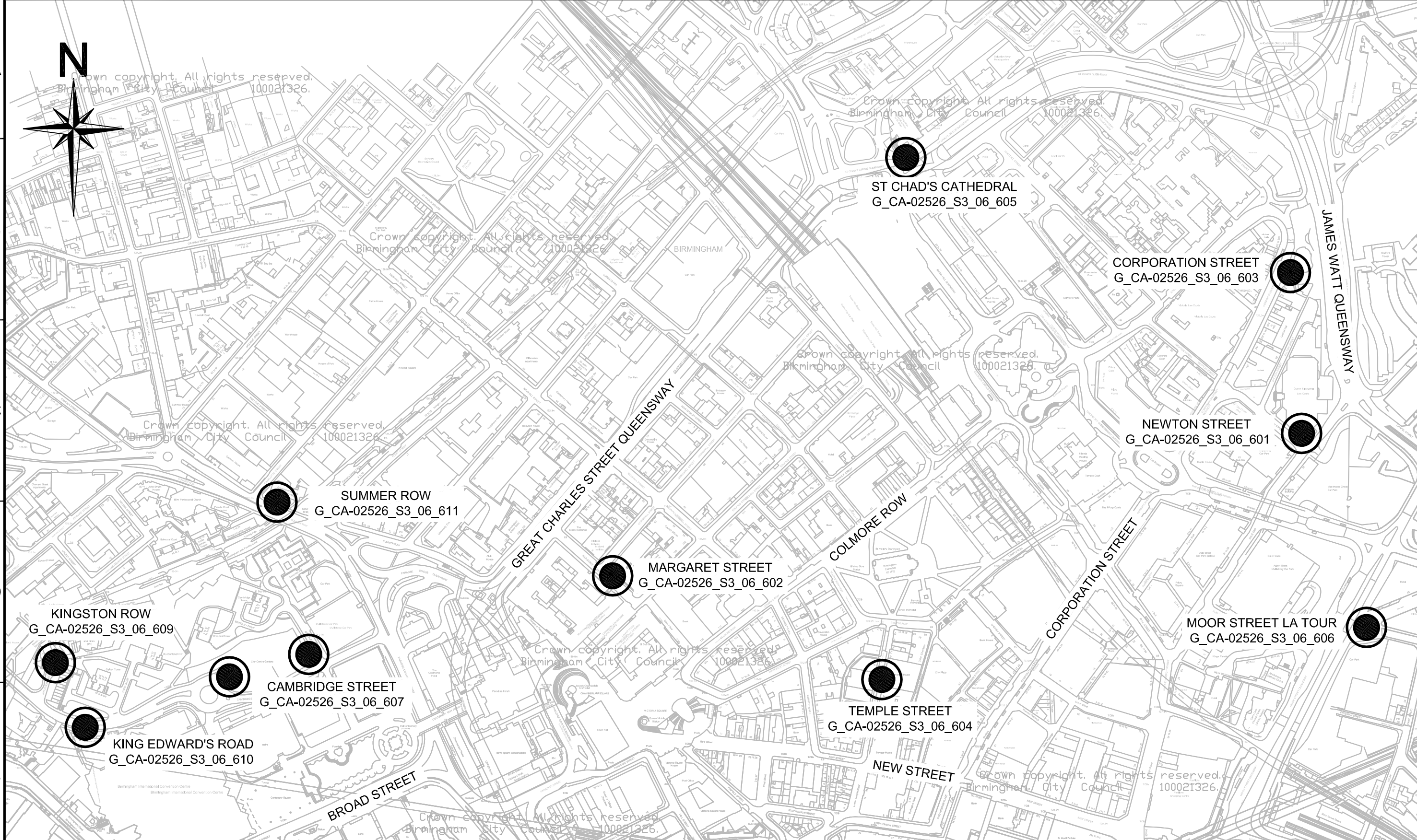
Notes:-
 1. Please note that the location and dimensions of proposed stands shown are indicative only and may be subject to changes following the consultation.

 TRANSPORTATION AND CONNECTIVITY 1 LANCASTER CIRCUS, BIRMINGHAM, B4 7DQ	SCHEME BCR CYCLE PARKING Crown copyright. All rights reserved. Birmingham City Council 100021326.		BACK TO TOP	
	DRAWING CITY CENTRE PARKING JEWELLERY QUARTER CHARLOTTE STREET		DATE DRAWN DWH 16/10/17	REV. NR 16/10/17
	DWG. No CA-02526_S3_06_510		DRN/PM	


This map is based upon Ordnance Survey material with the permission of Ordnance Survey on behalf of the Controller of Her Majesty's Stationery Office Crown copyright. Unauthorised reproduction infringes Crown copyright and may lead to prosecution or civil proceedings. B.C.C. Licence No 100021326 Date 2017

A3

FILE PATH: X:\Commissions\CA-02526 City Centre Cycle Parking\006 City Centre Cycle Parking\006 City Centre Cycle Parking.dwg



Key:-

 Proposed cycle parking location

Notes:-

1. Please note that the location and dimensions of proposed stands shown are indicative only and may be subject to changes following the consultation.

Crown copyright. All rights reserved.
Birmingham City Council 100021326.



TRANSPORTATION AND CONNECTIVITY
1 LANCASTER CIRCUS, BIRMINGHAM, B4 7DQ



SCHEME
BCR CYCLE PARKING

DRAWING
CITY CENTRE PARKING
MISCELLANEOUS LOCATIONS
OVERVIEW

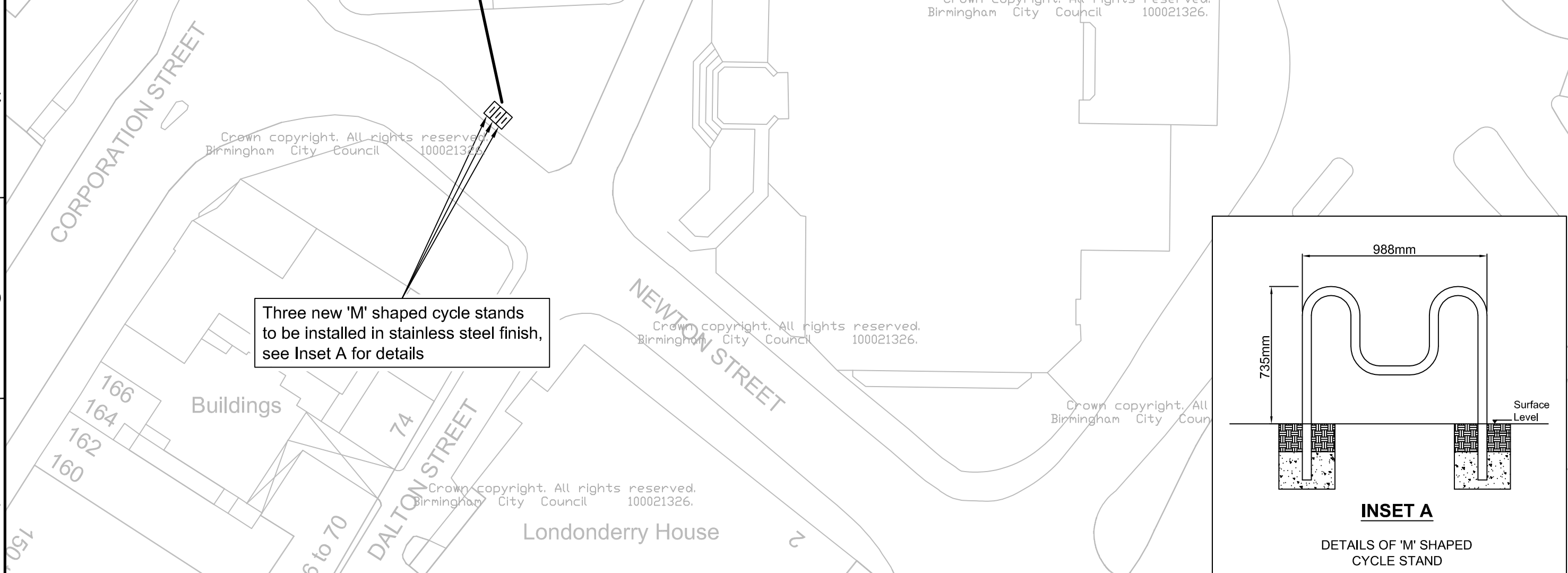


[BACK TO TOP](#)

DATE	REV.	DESIGNER		PM	DRN	PM
NH 16/10/17	NR 16/10/17	NR 16/10/17	NR 16/10/17	-	-	-
DRAWING STATUS						SCALE
GENERAL						NTS
DWG. No						
CA-02526_S3_06_600						

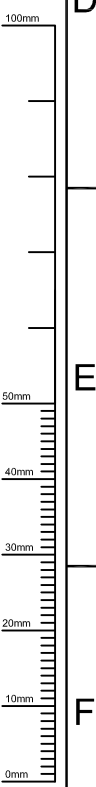
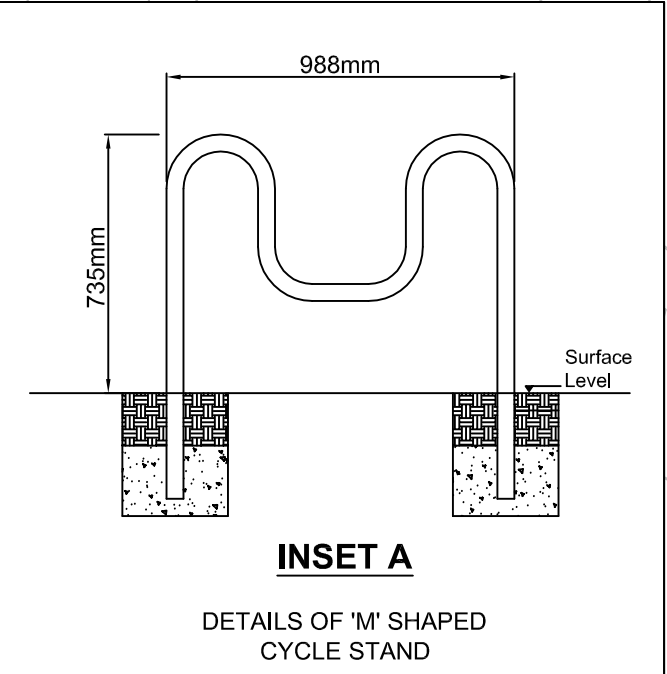
This map is based upon Ordnance Survey material with the permission of Ordnance Survey on behalf of the Controller of Her Majesty's Stationery Office Crown copyright. Unauthorised reproduction infringes Crown copyright and may lead to prosecution or civil proceedings. B.C.C. Licence No 100021326 Date 2017

A3


FILE PATH: X:\Commissions\CA-02526 City Cycle Ambition (BCR)\03_City Cycle parking\03_BCR Cycle parking\036 City Centre Cycle parking\4.0 Drawings\03 Approved Drawings\CA-02526_S3_06_601 Rev- Newton Street.dwg



Three new 'M' shaped cycle stands to be installed in stainless steel finish, see Inset A for details



Key:-

 Proposed 'M' cycle stand

Notes:-

- 1. Please note that the location and dimensions of proposed stands shown are indicative only and may be subject to changes following the consultation.



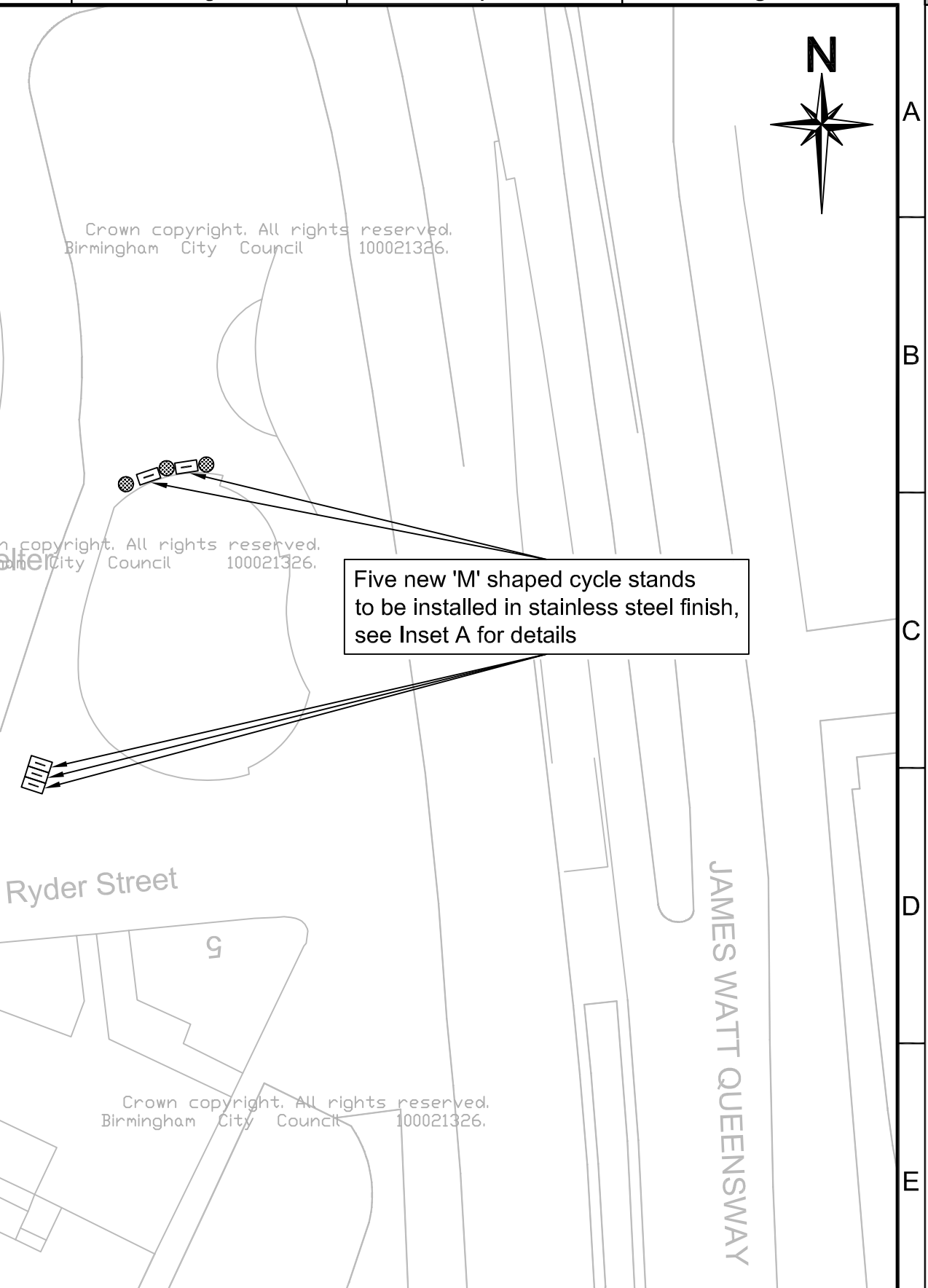
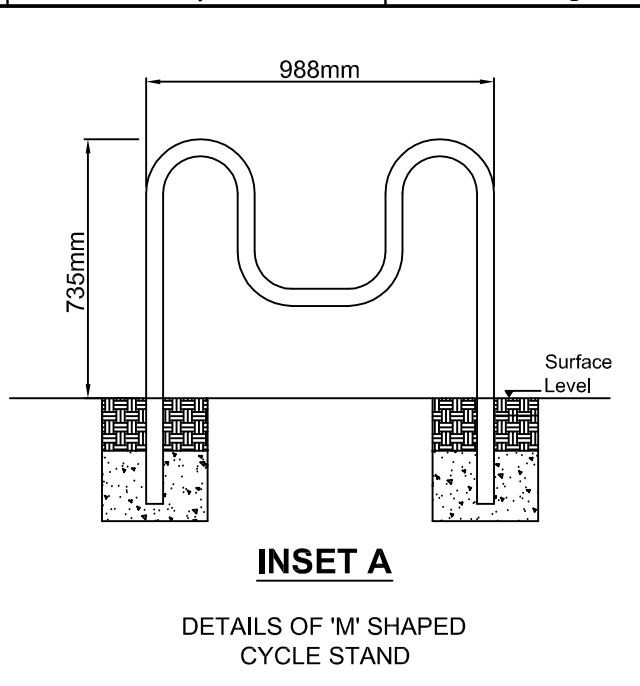

SCHEME
BCR CYCLE PARKING

DRAWING
CITY CENTRE PARKING
NEWTON STREET

[BACK TO TOP](#)

DATE	REV.	DESIGNER	PM	REVISIONS	DRN	PM
NH	16/10/17	NR	16/10/17	NR	16/10/17	-
DRAWING STATUS						SCALE
GENERAL						1:500
DWG. No						
CA-02526_S3_06_601						

This map is based upon Ordnance Survey material with the permission of Ordnance Survey on behalf of the Controller of Her Majesty's Stationery Office Crown copyright. Unauthorised reproduction infringes Crown copyright and may lead to prosecution or civil proceedings. B.C.C. Licence No 100021326 Date 2017



Key:-	
	Proposed 'M' cycle stand
	Existing concrete planters
<small>Crown copyright. All rights reserved. Birmingham City Council 100021326.</small>	

- Notes:-**
- Please note that the location and dimensions of proposed stands shown are indicative only and may be subject to changes following the consultation.

Birmingham City Council
TRANSPORTATION AND CONNECTIVITY
1 LANCASTER CIRCUS, BIRMINGHAM, B4 7DQ

bsi. ISO 9001
Quality Management

This map is based upon Ordnance Survey material with the permission of Ordnance Survey on behalf of the Controller of Her Majesty's Stationery Office Crown copyright. Unauthorised reproduction infringes Crown copyright and may lead to prosecution or civil proceedings. B.C.C. Licence No 100021326 Date 2017

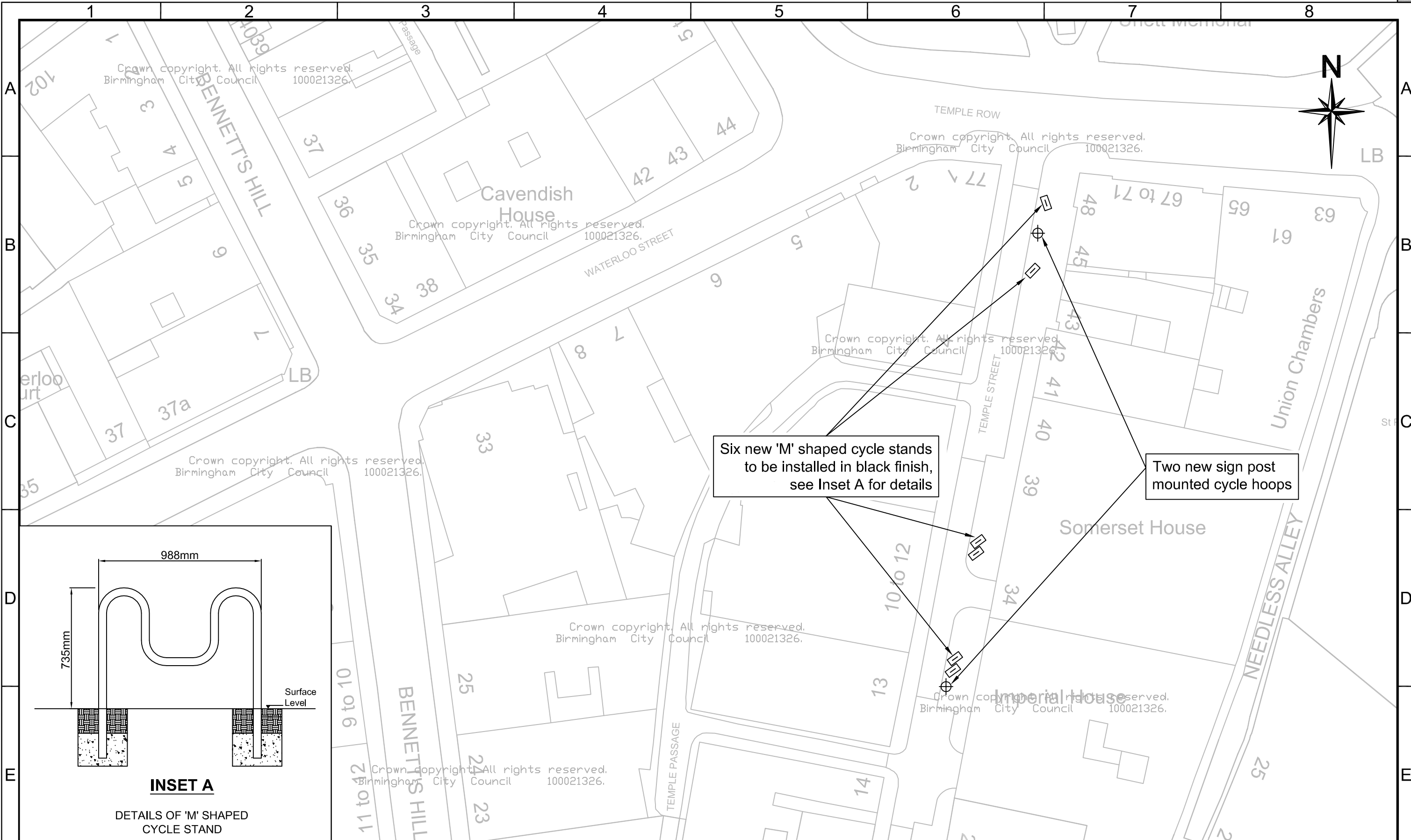
SCHEME		BCR CYCLE PARKING			BACK TO TOP
DRAWING		CITY CENTRE PARKING CORPORATION STREET			
DATE	REV.	REVISIONS		DRN	
DRAWN NH 16/10/17	DESIGNER NR 16/10/17	PM NR 16/10/17	REVISION -	SCALE 1:500	
DWG. No					
CA-026526_S3_06_603					

FILE PATH: X:\Commissions\CA-026526 City Cycle Ambition (BCR)\03_Ca-026526-47 BCR Cycle parking\036 City Centre Cycle parking\036 City Centre Cycle parking\4.0 Drawings\03_Aprroved\Drawings\Ca-026526_S3_06_603 Rev - Corporation Street.dwg
 100mm
50mm
40mm
30mm
20mm
10mm
5mm
A3

FILE PATH: X:\Commissions\CA-02526 City Cycle Ambition\BCR103_C1-02526-47 BCR Cycle parking\036 City Centre Cycle parking\036 City Centre Cycle parking\036 Rev - Temple Street.dwg

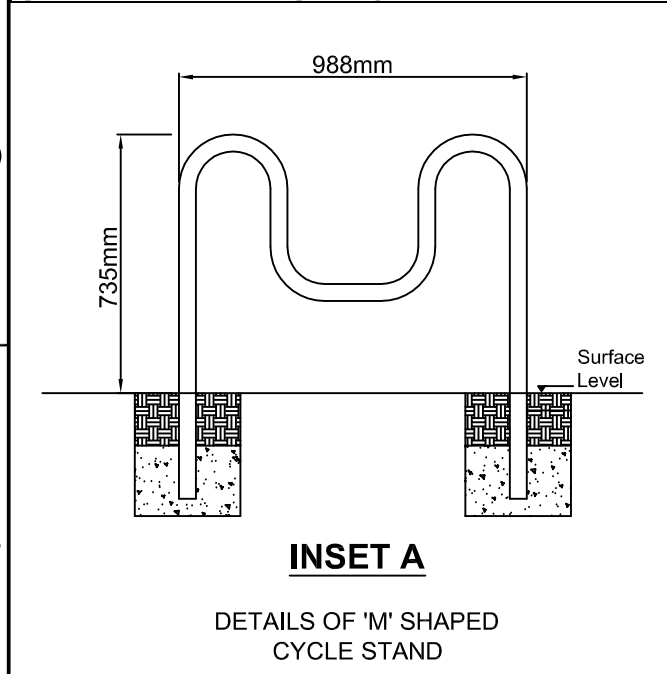
100mm
50mm
40mm
30mm
20mm
10mm
0mm

A3



Six new 'M' shaped cycle stands to be installed in black finish, see Inset A for details

Two new sign post mounted cycle hoops



INSET A

DETAILS OF 'M' SHAPED CYCLE STAND

Key:-

-  Proposed 'M' cycle stand
-  Proposed guard railing/sign post mounted cycle hoop

Notes:-

1. Please note that the location and dimensions of proposed stands shown are indicative only and may be subject to changes following the consultation.



TRANSPORTATION AND CONNECTIVITY
1 LANCASTER CIRCUS, BIRMINGHAM, B4 7DQ



This map is based upon Ordnance Survey material with the permission of Ordnance Survey on behalf of the Controller of Her Majesty's Stationery Office Crown copyright. Unauthorised reproduction infringes Crown copyright and may lead to prosecution or civil proceedings. B.C.C. Licence No 100021326 Date 2017

SCHEME

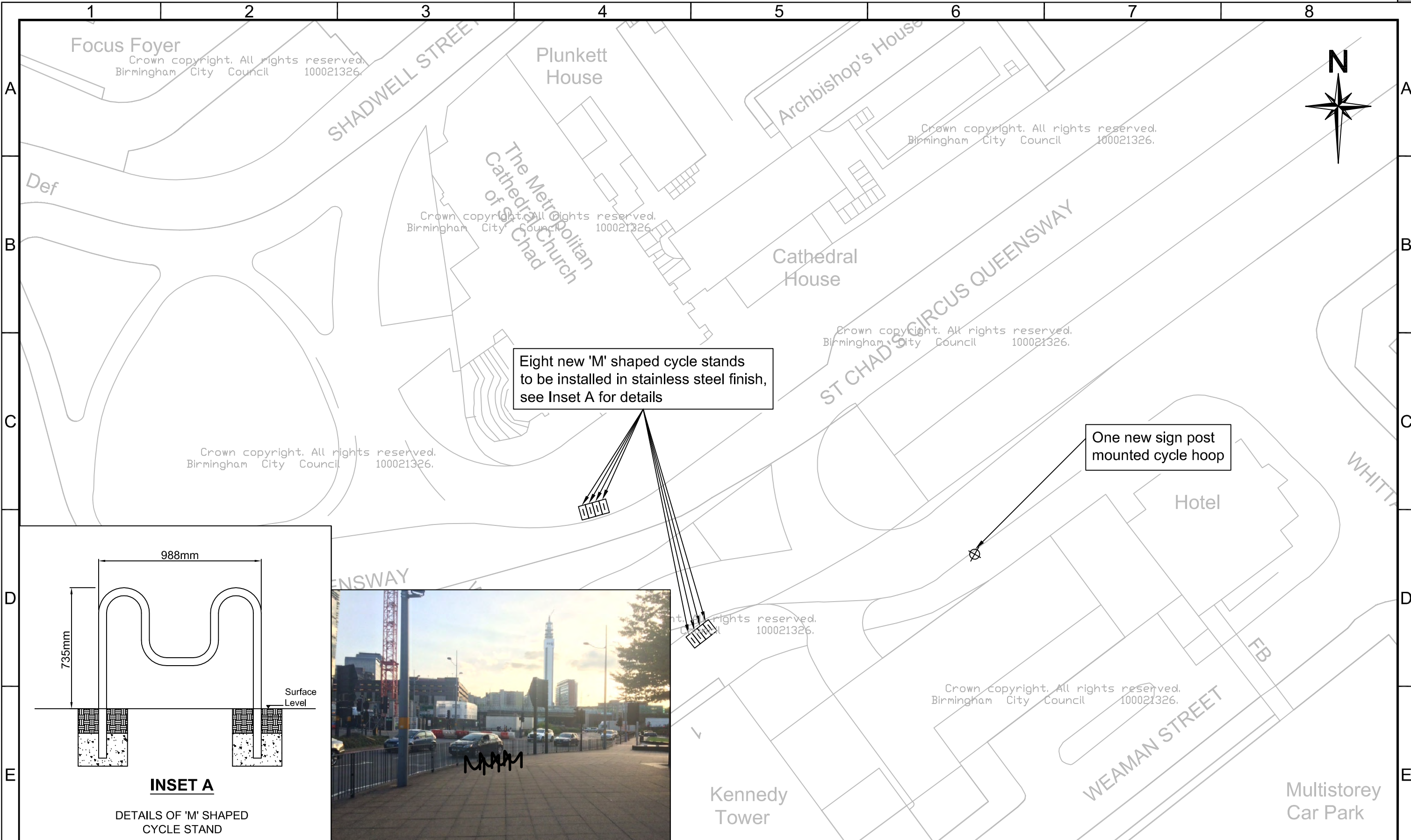
BCR CYCLE PARKING

CITY CENTRE PARKING
TEMPLE STREET

[BACK TO TOP](#)

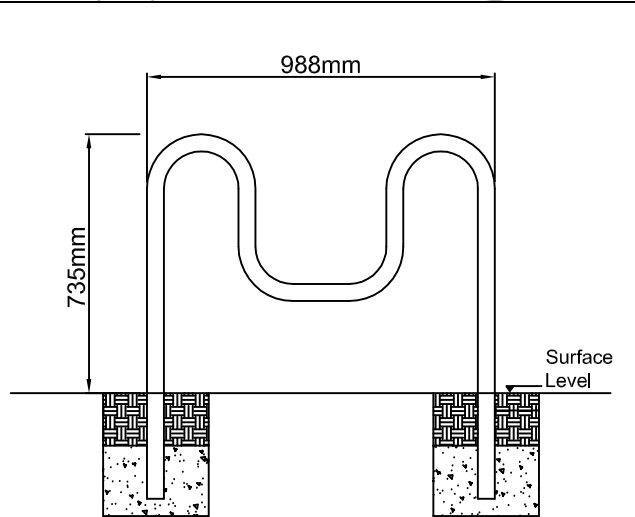
DATE	REV.	REVISIONS		DRN	PM
DRAWN NH 16/10/17	DESIGNER NR 16/10/17	PM NR 16/10/17	REVISION -		
DRAWING STATUS GENERAL					SCALE 1:500
DWG. No CA-02526_S3_06_604					

FILE PATH: X:\Commissions\CA-02526 City Cycle Pavilion (BCR)\03 - CA-02526-17 BCR Cycle parking\08 City Centre Cycle parking\08 City Centre Cycle parking\08 City Centre Cycle parking.dwg

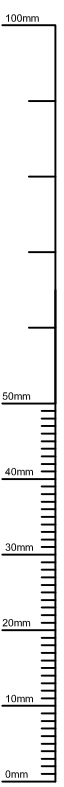


Eight new 'M' shaped cycle stands to be installed in stainless steel finish, see Inset A for details

One new sign post mounted cycle hoop



INSET A
DETAILS OF 'M' SHAPED CYCLE STAND



- Key:-**
-  Proposed 'M' cycle stand
 -  Proposed sign post mounted cycle hoop

Notes:-

- Please note that the location and dimensions of proposed stands shown are indicative only and may be subject to changes following the consultation.



TRANSPORTATION AND CONNECTIVITY
1 LANCASTER CIRCUS, BIRMINGHAM, B4 7DQ



SCHEME
BCR CYCLE PARKING

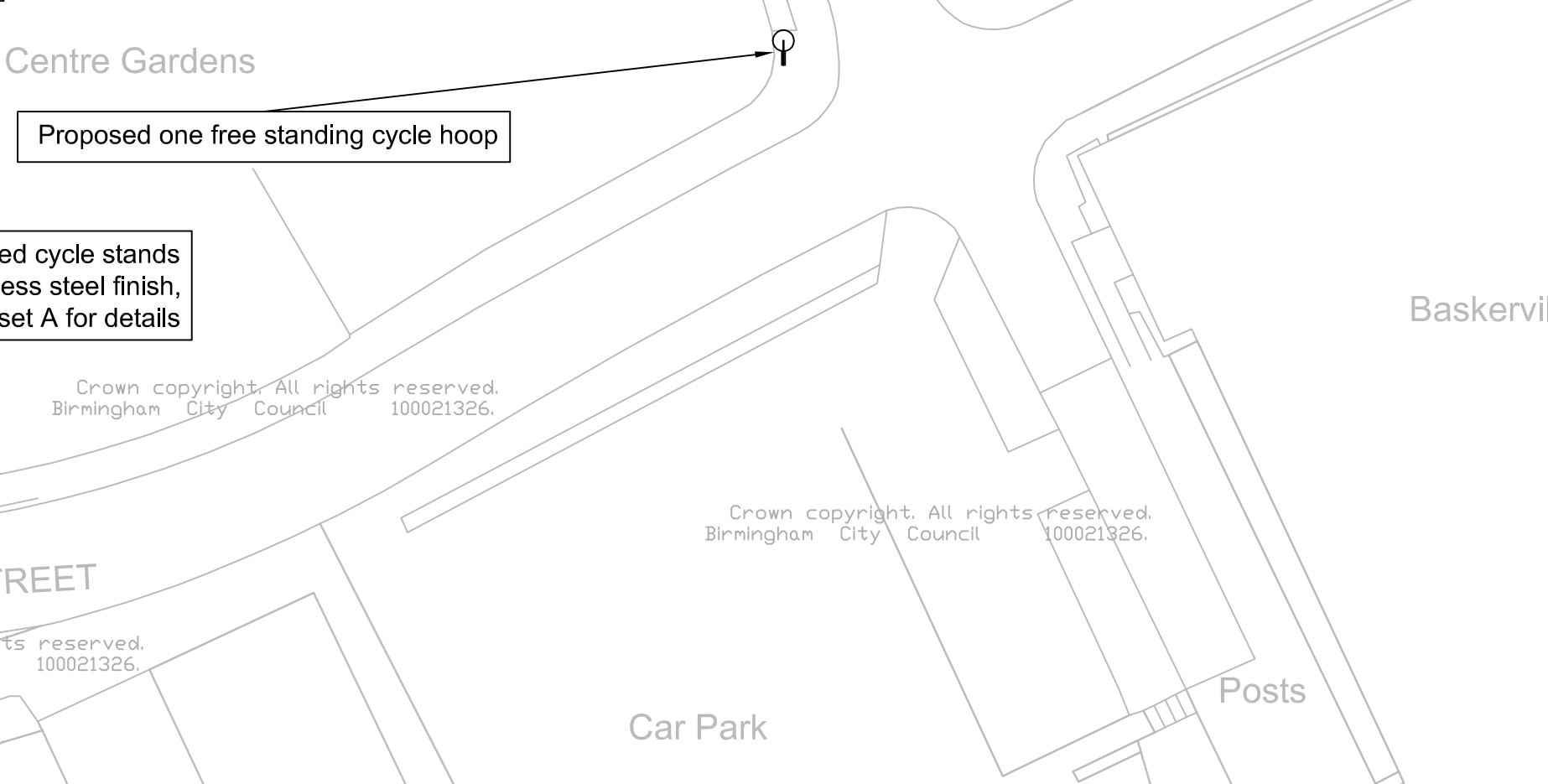
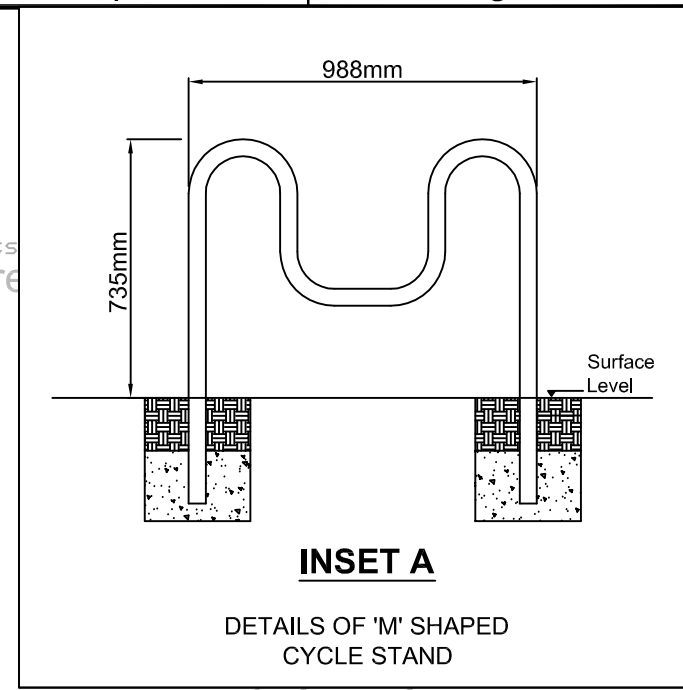
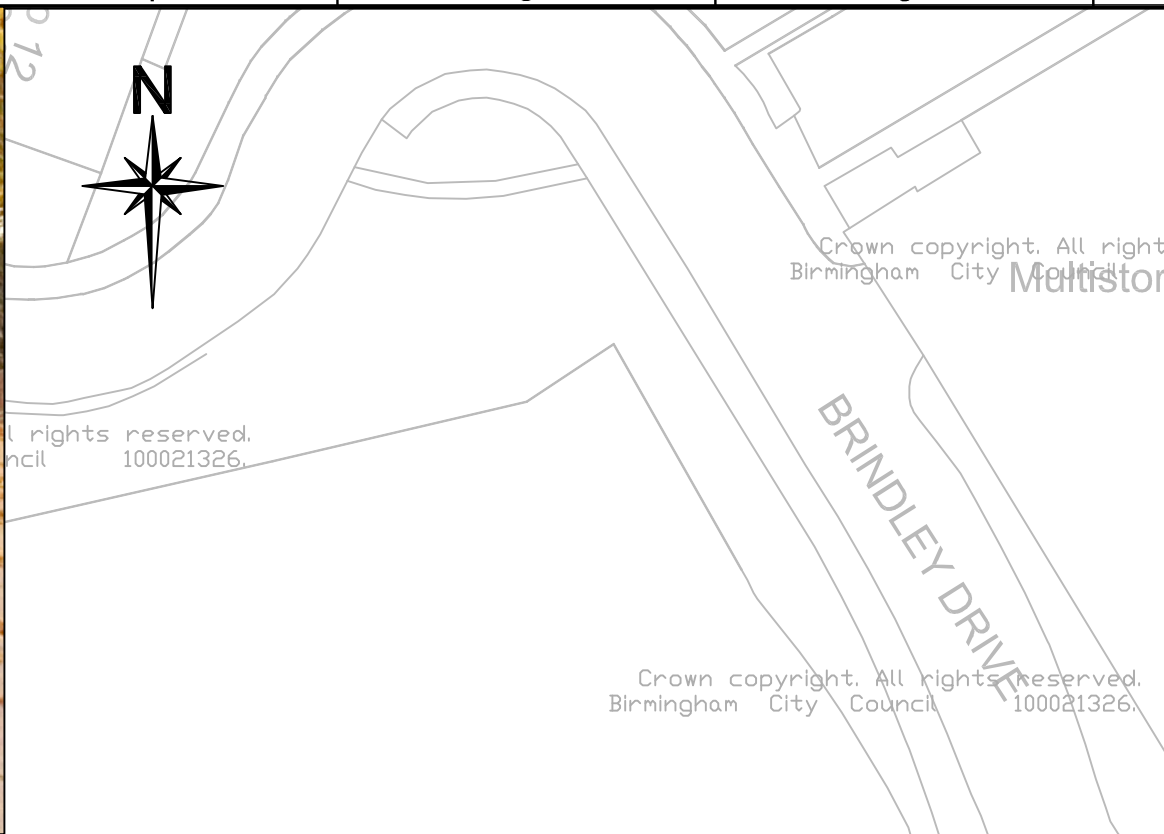
DRAWING
CITY CENTRE PARKING
ST. CHADS CATHEDRAL

[BACK TO TOP](#)

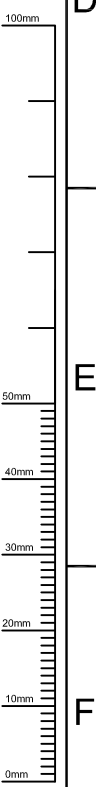
DATE	REV.	REVISIONS			DRN	PM
DRAWN NH 16/10/17	DESIGNER NR 16/10/17	PM NR 16/10/17	REVISION -			
DRAWING STATUS GENERAL						SCALE 1:500
DWG. No CA-02526_S3_06_605						

This map is based upon Ordnance Survey material with the permission of Ordnance Survey on behalf of the Controller of Her Majesty's Stationery Office Crown copyright. Unauthorised reproduction infringes Crown copyright and may lead to prosecution or civil proceedings. B.C.C. Licence No 100021326 Date 2017

A3



FILE PATH: X:\Commissions\CA-02526 City Cycle Ambition (BCR)103_C1-02526-47 BCR Cycle parking036 City Centre Cycle parking4.0 Drawings\03 Approved Drawings\CA-02526_S3_06_607 Rev - Cambridge Street.dwg



Key:-

	Proposed 'M' cycle stand
	Proposed free standing cycle hoop

Notes:-

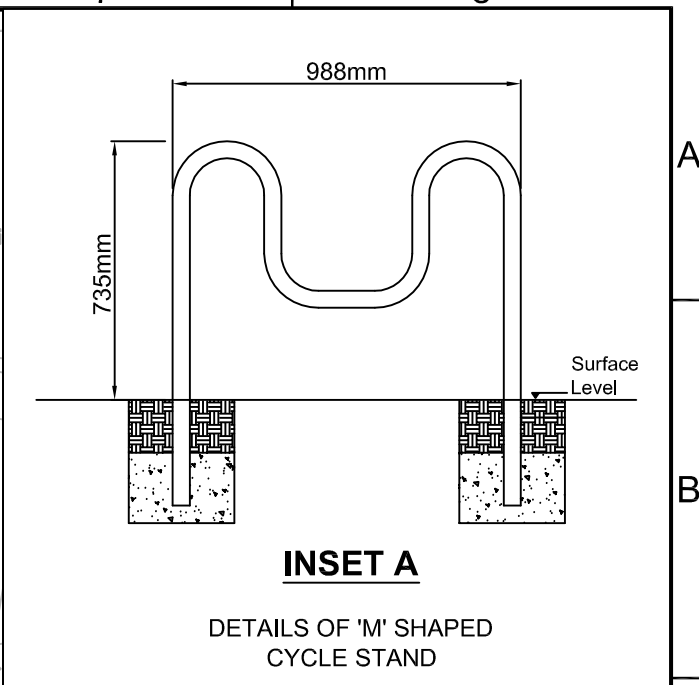
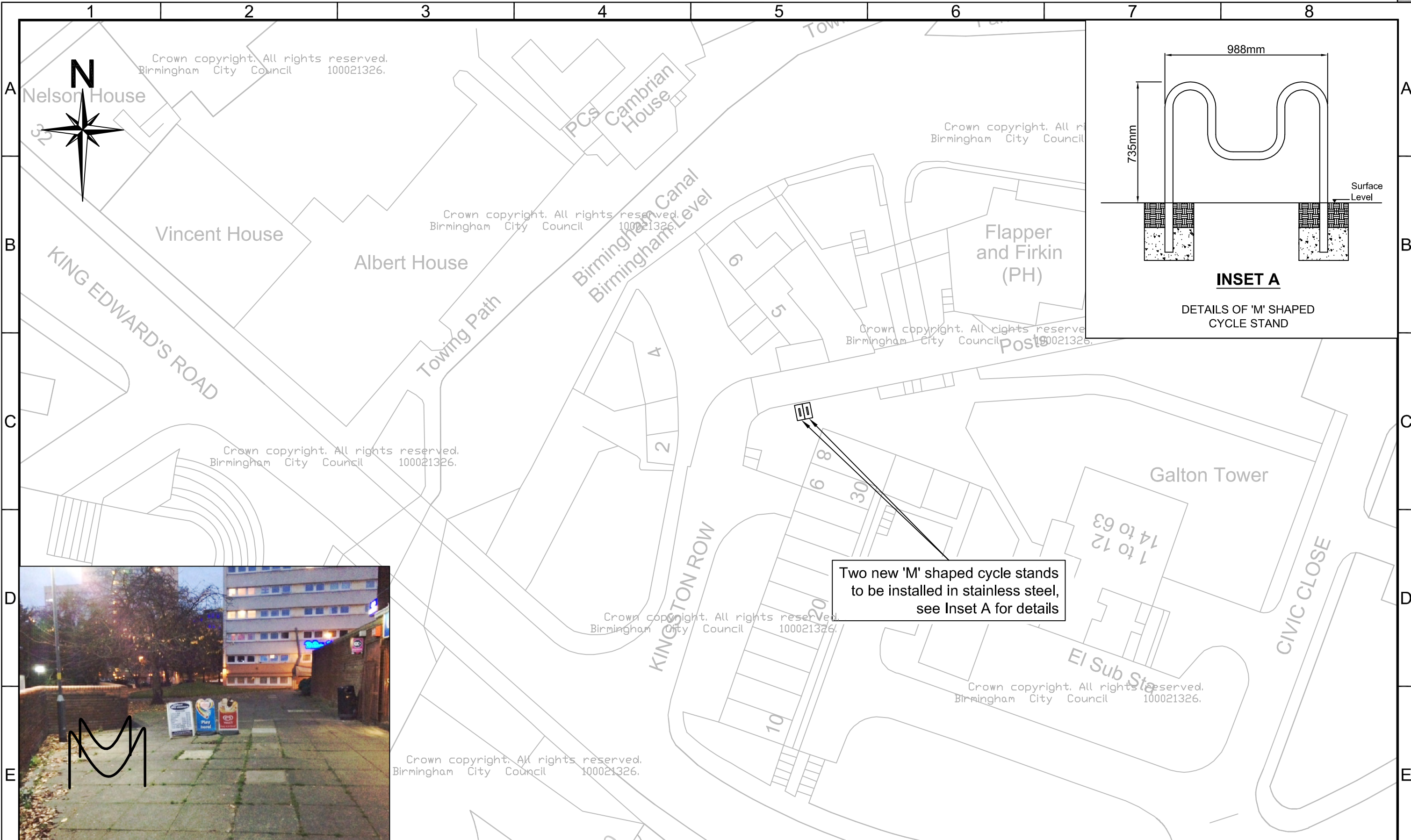
- Please note that the location and dimensions of proposed stands shown are indicative only and may be subject to changes following the consultation.

<p>Birmingham City Council TRANSPORTATION AND CONNECTIVITY 1 LANCASTER CIRCUS, BIRMINGHAM, B4 7DQ</p>	<p>SCHEME</p> <p>BCR CYCLE PARKING</p>	<p>BACK TO TOP</p>														
	<p>DRAWING</p> <p>CITY CENTRE PARKING CAMBRIDGE STREET</p>	<table border="1"> <tr> <th>DATE</th> <th>REV.</th> <th>DESIGNER</th> <th>PM</th> <th>REVISION</th> <th>DRN</th> <th>PM</th> </tr> <tr> <td>NH</td> <td>16/10/17</td> <td>NR</td> <td>16/10/17</td> <td>NR</td> <td>16/10/17</td> <td>-</td> </tr> </table> <p>DRAWING STATUS GENERAL</p> <p>DWG. No CA-02526_S3_06_607</p>	DATE	REV.	DESIGNER	PM	REVISION	DRN	PM	NH	16/10/17	NR	16/10/17	NR	16/10/17	-
DATE	REV.	DESIGNER	PM	REVISION	DRN	PM										
NH	16/10/17	NR	16/10/17	NR	16/10/17	-										

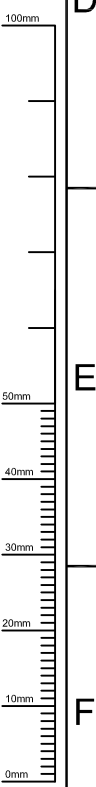
This map is based upon Ordnance Survey material with the permission of Ordnance Survey on behalf of the Controller of Her Majesty's Stationery Office Crown copyright. Unauthorised reproduction infringes Crown copyright and may lead to prosecution or civil proceedings. B.C.C. Licence No 100021326 Date 2017


A3

FILE PATH: X:\Commissions\CA-02526 City Cycle Ambition (BCR)\03_CA-02526-47 BCR Cycle parking\036 City Centre Cycle parking\036 BCR Cycle parking\036 Drawing\036 Approved Drawings\CA-02526_S3_06_609 Rev - Kingston Row.dwg




Two new 'M' shaped cycle stands to be installed in stainless steel, see Inset A for details



Key:-
 Proposed 'M' cycle stand

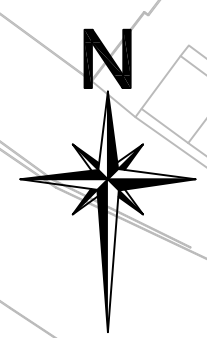
Notes:-
 1. Please note that the location and dimensions of proposed stands shown are indicative only and may be subject to changes following the consultation.

 TRANSPORTATION AND CONNECTIVITY 1 LANCASTER CIRCUS, BIRMINGHAM, B4 7DQ	SCHEME BCR CYCLE PARKING	BACK TO TOP	
	DRAWING CITY CENTRE PARKING KINGSTON ROAD	DATE REV. DRAWN NH 16/10/17 DESIGNER NR 16/10/17 REVISIONS PM NR 16/10/17 SCALE 1:500	DRAWN NH 16/10/17 DESIGNER NR 16/10/17 REVISIONS PM NR 16/10/17 SCALE 1:500

This map is based upon Ordnance Survey material with the permission of Ordnance Survey on behalf of the Controller of Her Majesty's Stationery Office Crown copyright. Unauthorised reproduction infringes Crown copyright and may lead to prosecution or civil proceedings. B.C.C. Licence No 100021326 Date 2017

A3

FILE PATH: X:\Commissions\CA-02526 City Centre Ambition (BCR)\03_CA-02526-47 BCR Cycle parking\036 City Centre Cycle parking\4.0 Drawings\03 Approved Drawings\CA-02526_S3_06_611 Rev- Summer Row Job Centre.dwg



Crown copyright. All rights reserved.
Birmingham City Council 100021326.

Camden House

Crown copyright. All rights reserved.
Birmingham City Council 100021326.

CHARLOTTE STREET

Government Offices
(Social Security)
65 to 77

Crown copyright. All rights reserved.
Birmingham City Council 100021326.

Farmer's Bridge Locks
8 to 10

Parade Court
(Day Centre)

Crown copyright. All rights reserved.
Birmingham City Council 100021326.

Saturday Bridge

Islington Gates
2 to 6

FLEET STREET

5 to 11

Crown copyright. All rights reserved.
Birmingham City Council 100021326.



SUMMER ROW

Crown copyright. All rights reserved.
Birmingham City Council 100021326.



Two proposed free standing cycle hoops

Key:-

-  Existing lighting column to remain
-  Proposed free standing cycle hoop

Notes:-

1. Please note that the location and dimensions of proposed stands shown are indicative only and may be subject to changes following the consultation.



TRANSPORTATION AND CONNECTIVITY
1 LANCASTER CIRCUS, BIRMINGHAM, B4 7DQ



SCHEME

BCR CYCLE PARKING

Crown copyright. All rights reserved.
Birmingham City Council 100021326.

[BACK TO TOP](#)

DRAWING

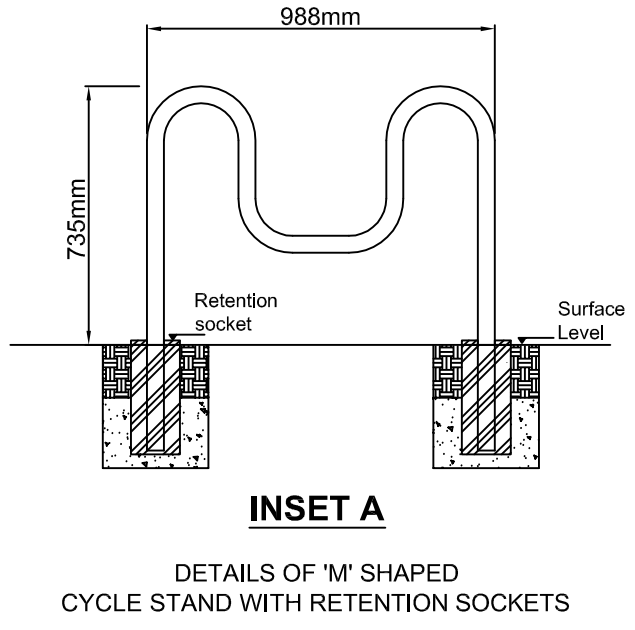
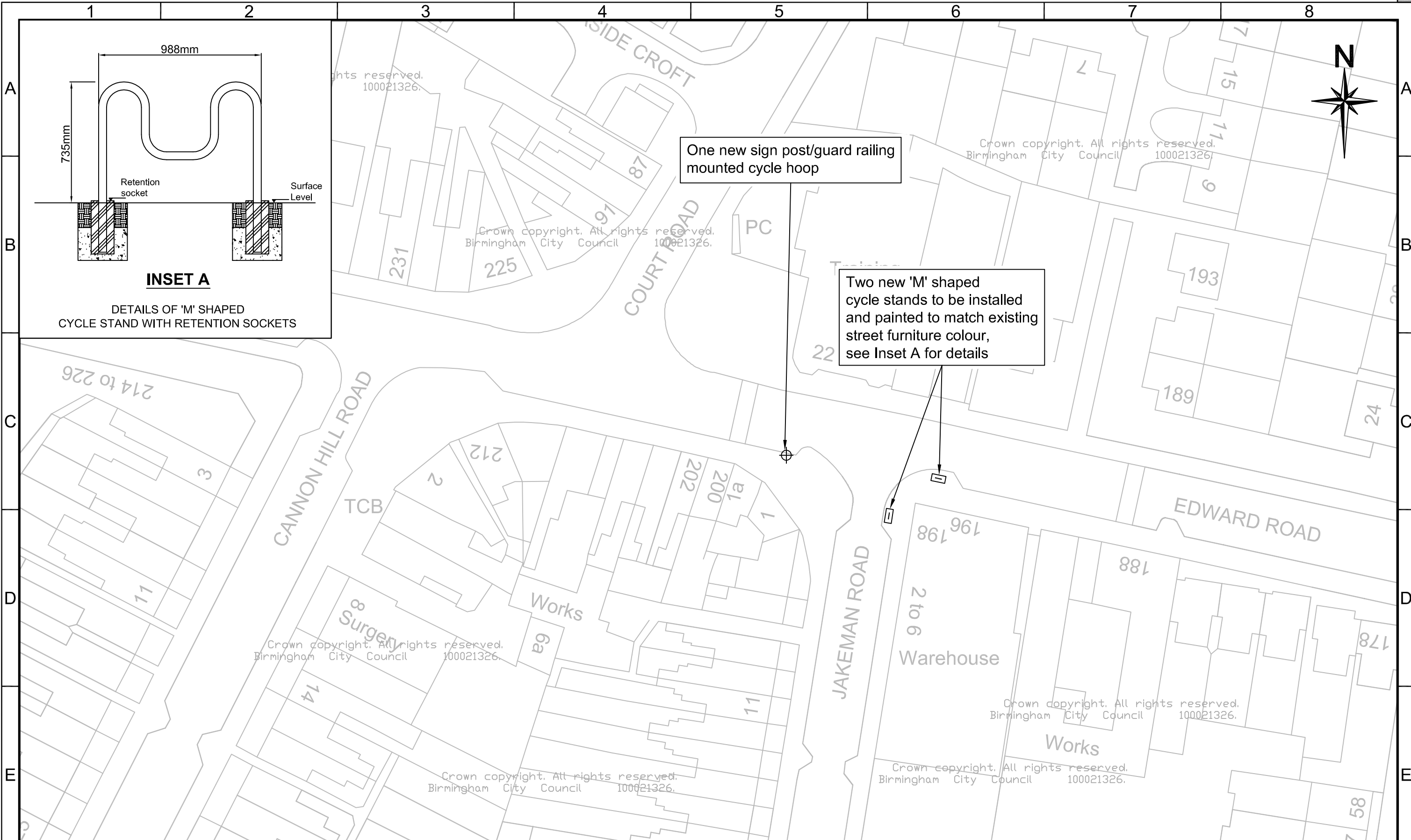
CITY CENTRE PARKING
SUMMER ROW
JOB CENTRE

DATE	REV.	REVISIONS			DRN	PM
DRAWN NH 16/10/17		DESIGNER NR 16/10/17	PM NR 16/10/17	REVISION -		
DRAWING STATUS GENERAL					SCALE 1:500	
DWG. No CA-02526_S3_06_611						

This map is based upon Ordnance Survey material with the permission of Ordnance Survey on behalf of the Controller of Her Majesty's Stationery Office Crown copyright. Unauthorised reproduction infringes Crown copyright and may lead to prosecution or civil proceedings. B.C.C. Licence No 100021326 Date 2017



A3

FILE PATH: X:\Commissions\CA-02526 City Cycle Ambition (BCR)\03_City Centre Cycle parking\06 BCR Cycle parking\06 BCR Cycle parking\06 BCR Cycle parking\06 BCR Cycle parking.dwg



One new sign post/guard railing mounted cycle hoop

Two new 'M' shaped cycle stands to be installed and painted to match existing street furniture colour, see Inset A for details

- Key:-**
-  Proposed 'M' cycle stand
 -  Proposed guard railing/bollard mounted cycle hoop

- Notes:-**
1. Please note that the location and dimensions of proposed stands shown are indicative only and may be subject to changes following the consultation.

Birmingham City Council
 TRANSPORTATION AND CONNECTIVITY
 1 LANCASTER CIRCUS, BIRMINGHAM, B4 7DQ

bsi ISO 9001 Quality Management

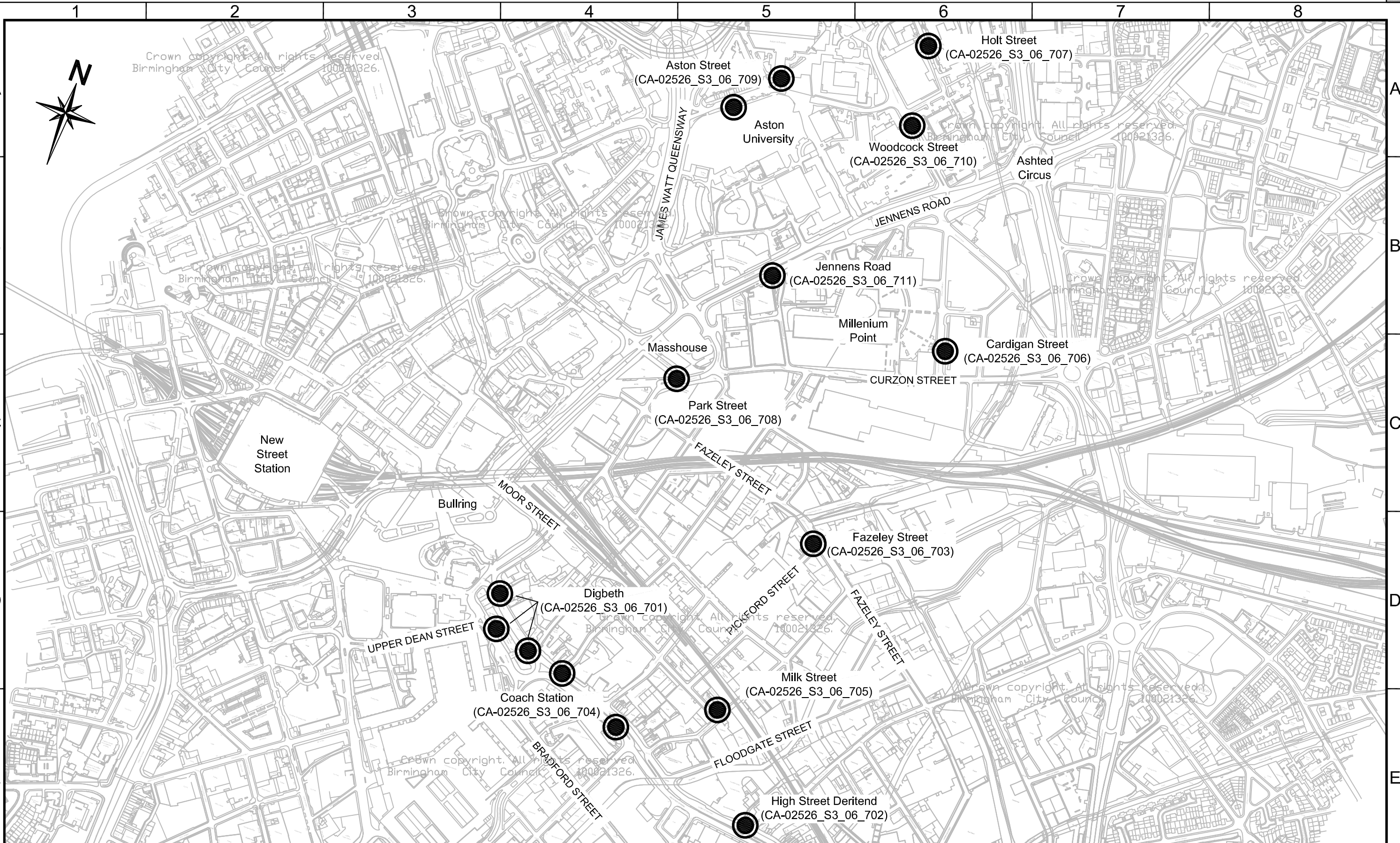
SCHEME		BCR CYCLE PARKING	
DRAWING		CITY CENTRE PARKING JERICO FOUNDATION	

BACK TO TOP			
DATE	REV.	REVISIONS	
16/10/17	NH	DESIGNER	PM
		NR	NR
DRAWING STATUS			DRN
GENERAL			PM
DWG. No			REVISION
CA-02526_S3_614			-
			SCALE
			1:500


A3

FILE PATH: X:\Commissions\CA-02526 City Centre Ambition (BCR)\03_City Centre Cycle parking\06 City Centre Cycle parking\06 BCR Cycle parking\03 CA-02526_S3_06_700 Rev- Estates overview.dwg

100mm
50mm
40mm
30mm
20mm
10mm
0mm



Key:-

 Proposed cycle parking location

Notes:-

- Please note that the location and dimensions of proposed stands shown are indicative only and may be subject to changes following the consultation.



TRANSPORTATION AND CONNECTIVITY
1 LANCASTER CIRCUS, BIRMINGHAM, B4 7DQ



SCHEME
BCR CYCLE PARKING
Crown copyright. All rights reserved.
Birmingham City Council 100021326.

DRAWING
CITY CENTRE PARKING
EASTSIDE
OVERVIEW

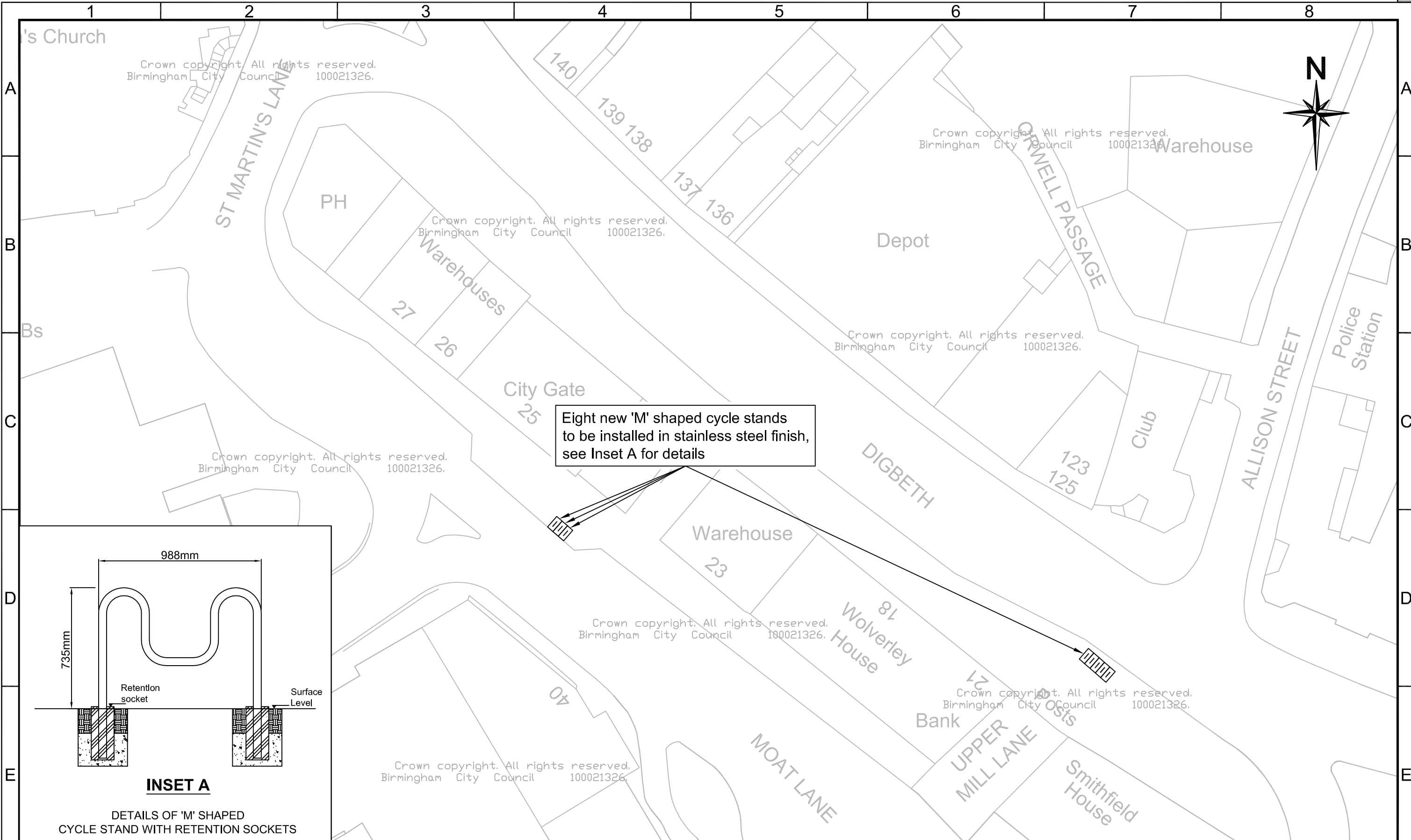
BACK TO TOP	
DATE	REV.
DESIGNER	REVISIONS
DRN	PM
SCALE	NTS
DWG. No CA-02526_S3_06_700	

This map is based upon Ordnance Survey material with the permission of Ordnance Survey on behalf of the Controller of Her Majesty's Stationery Office Crown copyright. Unauthorised reproduction infringes Crown copyright and may lead to prosecution or civil proceedings. B.C.C. Licence No 100021326 Date 2017

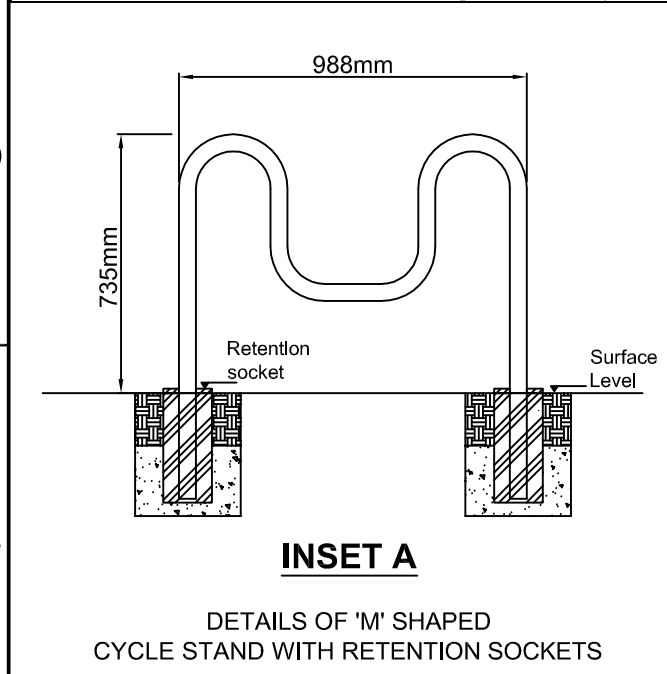
A3

FILE PATH: X:\Commissions\CA-02526 City Cycle Action (BCR)\03 - CA-02526-47 BCR Cycle parking\03 City Centre Cycle parking\03 BCR Cycle parking\03 Approved Drawings\CA-02526_S3_06_701 Rev. 01.dwg

100mm
50mm
40mm
30mm
20mm
10mm
0mm





Eight new 'M' shaped cycle stands
to be installed in stainless steel finish,
see Inset A for details



Key:-
 Proposed 'M' cycle stand
 Crown copyright. All rights reserved.
 Birmingham City Council 100021326.

Notes:-
 1. Please note that the location and dimensions of proposed stands shown are indicative only and may be subject to changes following the consultation.

 TRANSPORTATION AND CONNECTIVITY 1 LANCASTER CIRCUS, BIRMINGHAM, B4 7DQ 	SCHEME BCR CYCLE PARKING DRAWING CITY CENTRE PARKING DIGBETH	BACK TO TOP			
		Crown copyright. All rights reserved. Birmingham City Council 100021326.	DATE 16/10/17	REV. NR	REVISIONS PM 16/10/17
Crown copyright. All rights reserved. Birmingham City Council 100021326.			DRAWING STATUS GENERAL		REVISION -
This map is based upon Ordnance Survey material with the permission of Ordnance Survey on behalf of the Controller of Her Majesty's Stationery Office Crown copyright. Unauthorised reproduction infringes Crown copyright and may lead to prosecution or civil proceedings. B.C.C. Licence No 100021326 Date 2017			DWG. No CA-02526_S3_06_701		SCALE 1:500

FILE PATH: X:\Commissions\CA-02526 City Cycle Ambition (BCR)\03 - CA-02526-47 BCR Cycle parking\06 City Centre Cycle parking\06 City Centre Cycle parking\4.0 Drawings\03 Approved Drawings\CA-02526_S3_06_702 Rev-High Street Deritend.dwg



Crown copyright. All rights reserved.
Birmingham City Council 100021326.

Custard Factory

Crown copyright. All rights reserved.
Birmingham City Council 100021326.

Devonshire House

Crown copyright. All rights reserved.
Birmingham City Council 100021326.

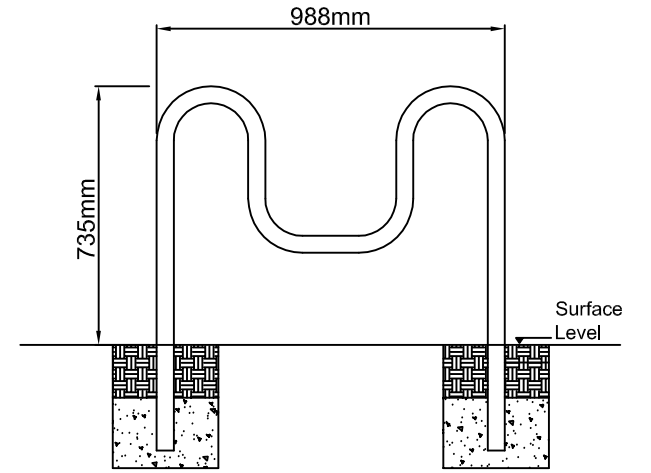
HIGH ST DERITEND

CHAPEL HOUSE ST

GIBB STREET


HEATH MILL LANE
Old Crown

Nine new 'M' shaped cycle stands to be installed in stainless steel finish, see Inset A for details



INSET A
DETAILS OF 'M' SHAPED CYCLE STAND



Key:-
 Proposed 'M' cycle stand

Crown copyright. All rights reserved.
Birmingham City Council 100021326.

Notes:-

- Please note that the location and dimensions of proposed stands shown are indicative only and may be subject to changes following the consultation.



TRANSPORTATION AND CONNECTIVITY
1 LANCASTER CIRCUS, BIRMINGHAM, B4 7DQ



SCHEME
BCR CYCLE PARKING

CITY CENTRE PARKING
HIGH STREET DERITEND

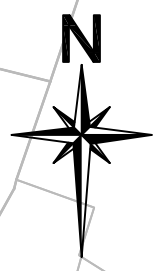
[BACK TO TOP](#)

DATE	REV.	REVISIONS		DRN	PM
DRAWN	DESIGNER	PM	REVISION		
NH 16/10/17	NR 16/10/17	NR 16/10/17	-		
DRAWING STATUS				SCALE	
GENERAL				1:500	
DWG. No					
CA-02526_S3_06_702					

This map is based upon Ordnance Survey material with the permission of Ordnance Survey on behalf of the Controller of Her Majesty's Stationery Office Crown copyright. Unauthorised reproduction infringes Crown copyright and may lead to prosecution or civil proceedings. B.C.C. Licence No 100021326 Date 2017

A3

FILE PATH: X:\Commissions\CA-02526 City Cycle Ambition (BCR)\03 - CA-02526-47 BCR Cycle parking\06 City Centre Cycle parking\06 City Centre Cycle parking\06 City Centre Cycle parking.dwg



Crown copyright. All rights reserved.
Birmingham City Council 100021326.

Crown copyright. All rights reserved.
Birmingham City Council 100021326.

Crown copyright. All rights reserved.
Birmingham City Council 100021326.

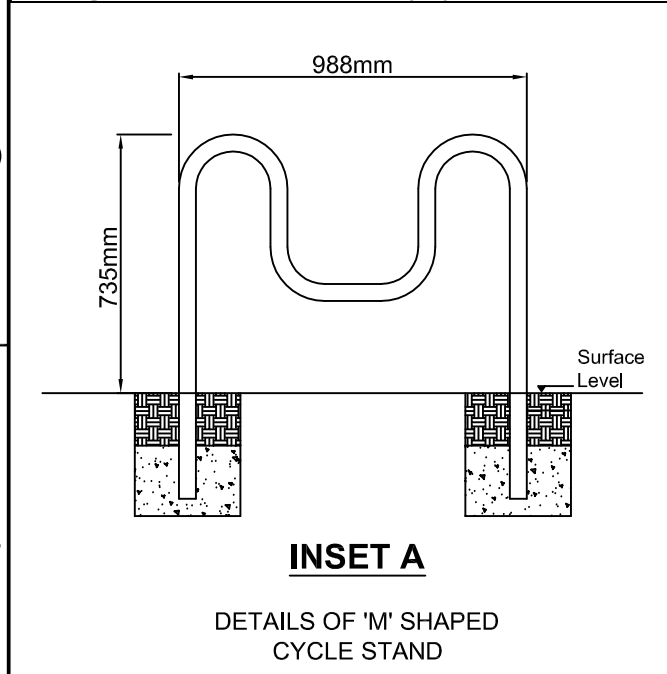
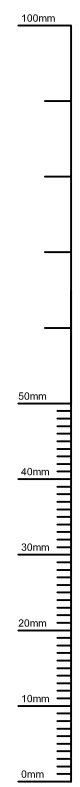
Crown copyright. All rights reserved.
Birmingham City Council 100021326.

Crown copyright. All rights reserved.
Birmingham City Council 100021326.

Crown copyright. All rights reserved.
Birmingham City Council 100021326.

Crown copyright. All rights reserved.
Birmingham City Council 100021326.

Crown copyright. All rights reserved.
Birmingham City Council 100021326.



Three new 'M' shaped cycle stands to be installed in stainless steel finish, see Inset A for details

Key:-

Proposed 'M' cycle stand

Proposed kerb

Crown copyright. All rights reserved.
Birmingham City Council 100021326.

Notes:-

1. Please note that the location and dimensions of proposed stands shown are indicative only and may be subject to changes following the consultation.

Birmingham City Council

TRANSPORTATION AND CONNECTIVITY
1 LANCASTER CIRCUS, BIRMINGHAM, B4 7DQ

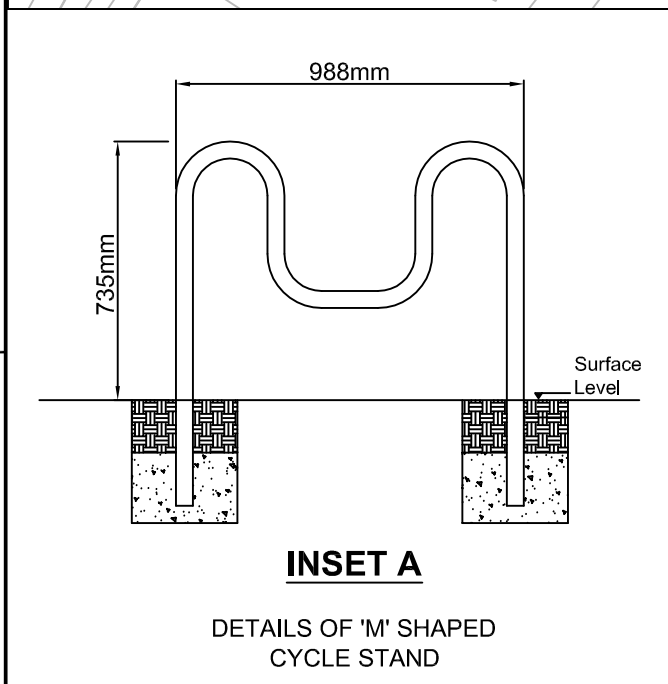
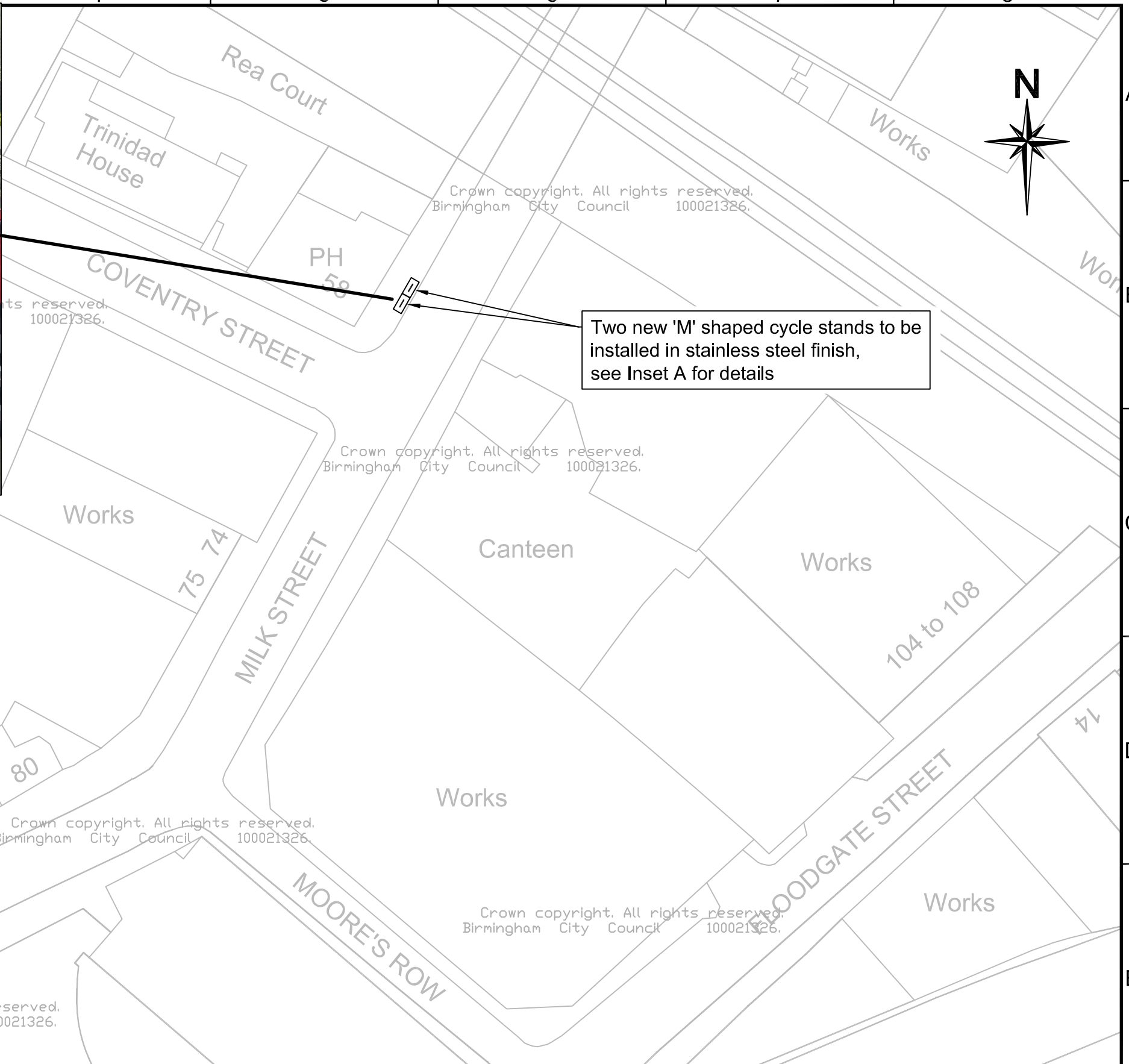

bsi ISO 9001 Quality Management

This map is based upon Ordnance Survey material with the permission of Ordnance Survey on behalf of the Controller of Her Majesty's Stationery Office Crown copyright. Unauthorised reproduction infringes Crown copyright and may lead to prosecution or civil proceedings. B.C.C. Licence No 100021326 Date 2017

SCHEME		BCR CYCLE PARKING	
DRAWING		CITY CENTRE PARKING FAZELEY STREET	
DATE	REV.	REVISIONS	
DRAWN NH 16/10/17	DESIGNER NR 16/10/17	PM NR 16/10/17	REVISION -
DRAWING STATUS GENERAL			SCALE 1:500
DWG. No			CA-02526_S3_06_703

[BACK TO TOP](#)

A3



Key:-

▭ Proposed 'M' cycle stand

Notes:-

- Please note that the location and dimensions of proposed stands shown are indicative only and may be subject to changes following the consultation.

Crown copyright. All rights reserved.
Birmingham City Council 100021326.



TRANSPORTATION AND CONNECTIVITY
1 LANCASTER CIRCUS, BIRMINGHAM, B4 7DQ



SCHEME

BCR CYCLE PARKING


DRAWING

CITY CENTRE PARKING
MILK STREET

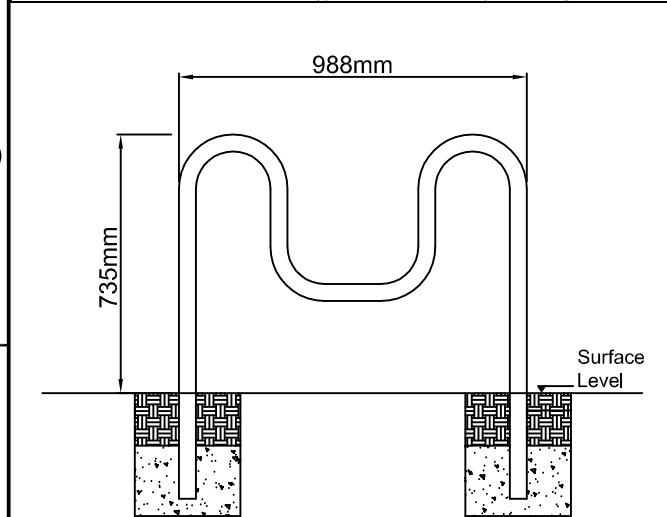
[BACK TO TOP](#)

DATE	REV.	REVISIONS			DRN	PM
DRAWN NH 16/10/17		DESIGNER NR 16/10/17	PM NR 16/10/17	REVISION -		
DRAWING STATUS GENERAL					SCALE 1:500	
DWG. No CA-02526_S3_06_705						

This map is based upon Ordnance Survey material with the permission of Ordnance Survey on behalf of the Controller of Her Majesty's Stationery Office Crown copyright. Unauthorised reproduction infringes Crown copyright and may lead to prosecution or civil proceedings. B.C.C. Licence No 100021326 Date 2017



Three new 'M' shaped cycle stands
to be installed in stainless steel finish,
see Inset A for details



INSET A

DETAILS OF 'M' SHAPED
CYCLE STAND

Key:-

Proposed 'M' cycle stand

Crown copyright. All rights reserved.
Birmingham City Council 100021326.

Notes:-

1. Please note that the location and dimensions of proposed stands shown are indicative only and may be subject to changes following the consultation.



SCHEME
BCR CYCLE PARKING

CITY CENTRE PARKING
EASTSIDE CARDIGAN STREET

[BACK TO TOP](#)

DATE	REV.	REVISIONS		DRN	PM
DRAWN NH 16/10/17		DESIGNER NR 16/10/17	PM NR 16/10/17	REVISION	
DRAWING STATUS GENERAL					SCALE 1:500
DWG. No CA-02526_S3_06_706					

This map is based upon Ordnance Survey material with the permission of Ordnance Survey on behalf of the Controller of Her Majesty's Stationery Office Crown copyright. Unauthorised reproduction infringes Crown copyright and may lead to prosecution or civil proceedings. B.C.C. Licence No 100021326 Date 2017

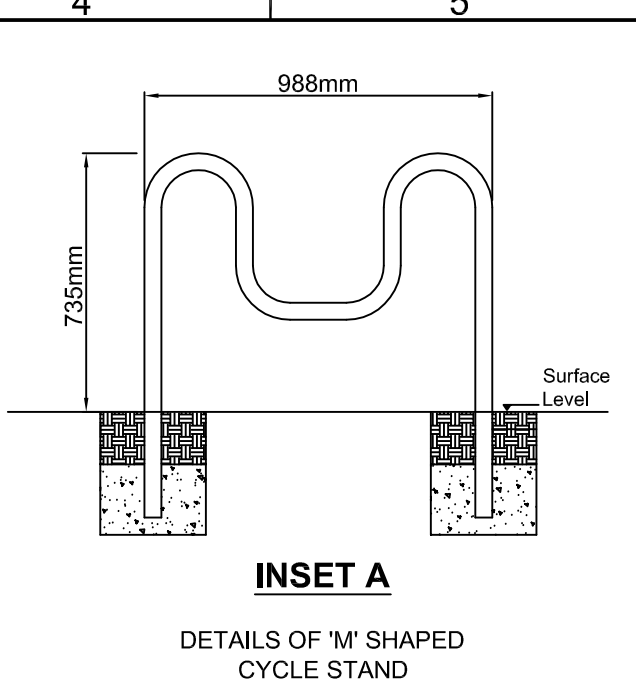
FILE PATH: \\X:\Commissioners\CA-02526 City Cycle Anubion (BCR)03_C\CA-02526-47 BCR Cycle parking03 City Centre Cycle parking03 Approved Drawings\CA-02526_S3_06_707 Rev- Hold Street.dwg

Crown copyright. All rights reserved.
Birmingham City Council 100021326.


Crown copyright. All rights reserved.
Birmingham City Council

Crown copyright. All rights reserved.
Birmingham City Council 100021326.

Crown copyright. All rights reserved.
Birmingham City Council 100021326.



Four new 'M' shaped cycle stands to be installed in stainless steel finish, see Inset A for details



100mm
50mm
40mm
30mm
20mm
10mm
0mm



Key:-

-  Proposed 'M' cycle stand
 -  Existing tree to be retained
- Crown copyright. All rights reserved.
Birmingham City Council 100021326.

Notes:-

1. Please note that the location and dimensions of proposed stands shown are indicative only and may be subject to changes following the consultation.

Birmingham City Council
TRANSPORTATION AND CONNECTIVITY
1 LANCASTER CIRCUS, BIRMINGHAM, B4 7DQ

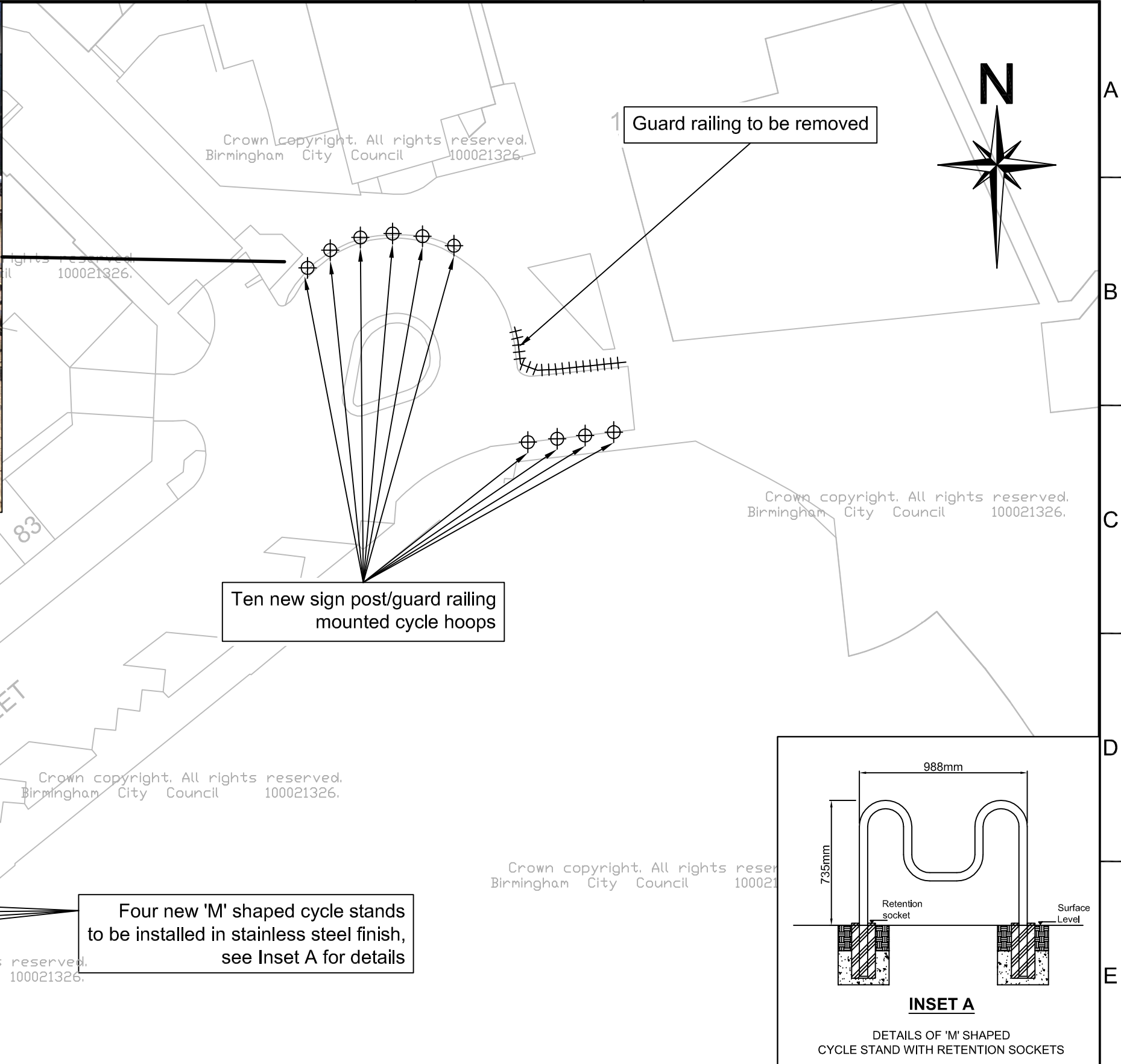
bsi ISO 9001
Quality Management

SCHEME		REVISIONS		DRN	PM
BCR CYCLE PARKING					
DATE	REV.	DESIGNER	PM	REVISION	
DRAWN NH 16/10/17		NR 16/10/17	NR 16/10/17	-	
DRAWING STATUS GENERAL					SCALE 1:500
DWG. No CA-02526_S3_06_707					

BACK TO TOP

A3

F



Key:-

	Proposed 'M' cycle stand
	Proposed guard railing/bollard mounted cycle hoop
	Guardrailling to be removed

Notes:-

1. Please note that the location and dimensions of proposed stands shown are indicative only and may be subject to changes following the consultation.



SCHEME: BCR CYCLE PARKING

DRAWING: CITY CENTRE CYCLE PARKING EASTSIDE

DATE REV. REVISIONS

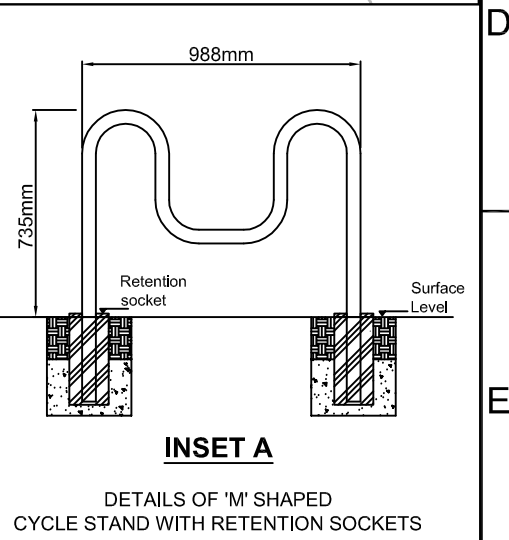
DATE	REV.	DESIGNER	PM	REVISION
NH 16/10/17	NR	NR	NR	16/10/17

DRAWING STATUS: GENERAL

DWG. No: CA-02865_S3_06_709

SCALE: 1:500

BACK TO TOP



Crown copyright. All rights reserved.
Birmingham City Council 100021326.

Crown copyright. All rights reserved.
Birmingham City Council 100021326.

Crown copyright. All rights reserved.
Birmingham City Council 100021326.

Crown copyright. All rights reserved.
Birmingham City Council 100021326.

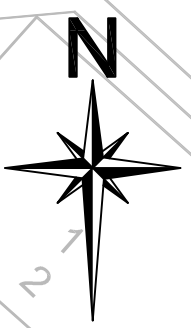
Crown copyright. All rights reserved.
Birmingham City Council 100021326.

Crown copyright. All rights reserved.
Birmingham City Council 100021326.

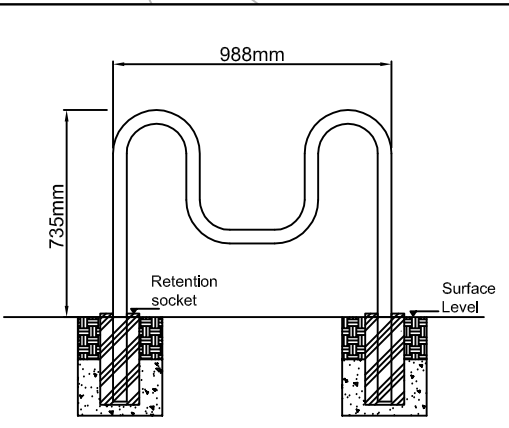
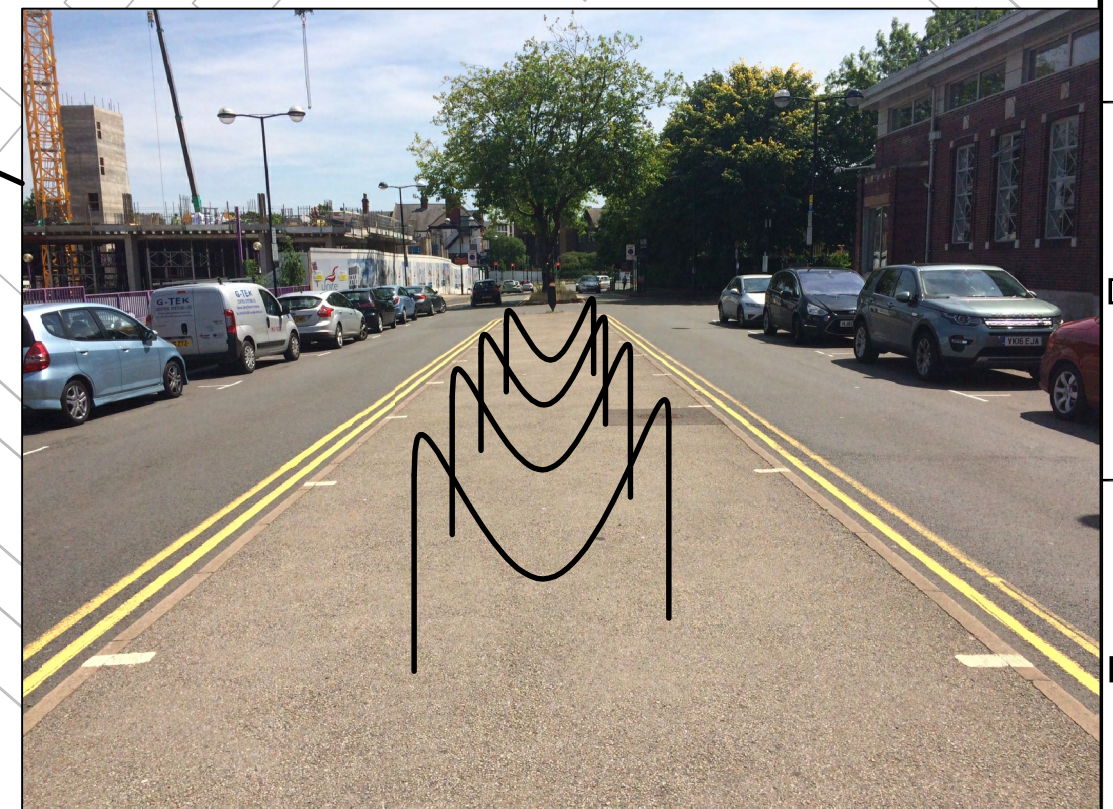
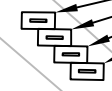
Crown copyright. All rights reserved.
Birmingham City Council 100021326.

Crown copyright. All rights reserved.
Birmingham City Council 100021326.

Crown copyright. All rights reserved.
Birmingham City Council 100021326.



Four new 'M' shaped cycle stands to be installed in stainless steel finish, see Inset A for details



INSET A

DETAILS OF 'M' SHAPED CYCLE STAND WITH RETENTION SOCKETS

Key:-

Proposed 'M' cycle stand

Notes:-

- 1. Please note that the location and dimensions of proposed stands shown are indicative only and may be subject to changes following the consultation.



Birmingham City Council



SCHEME

BCR CYCLE PARKING

[BACK TO TOP](#)

Crown copyright. All rights reserved.
Birmingham City Council 100021326.

DRAWING

CITY CENTRE PARKING
EASTSIDE WOODCOCK STREET

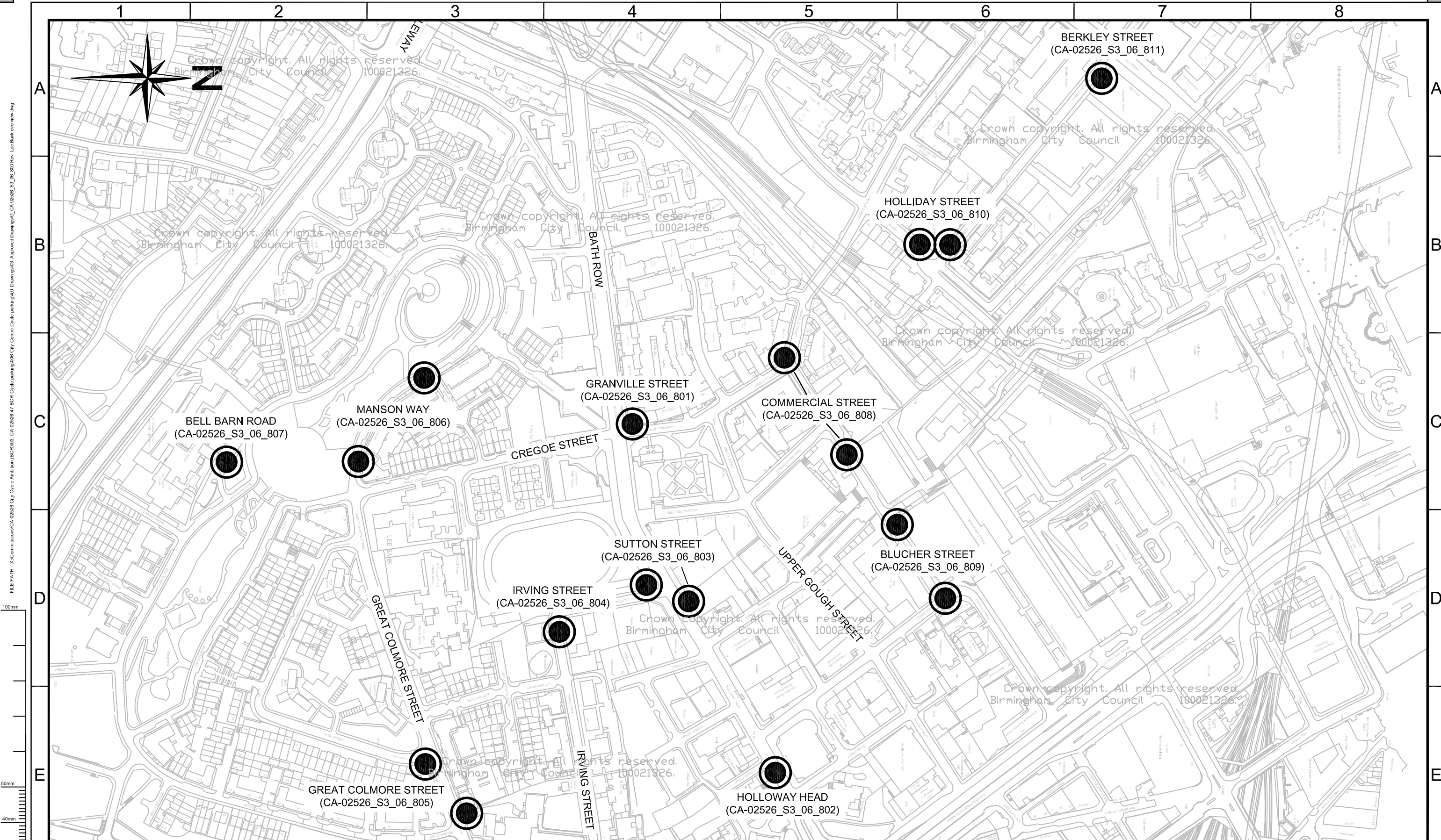
DATE	REV.	DESIGNER		PM	DRN	PM
NH 16/10/17	NR 16/10/17	NR	NR	NR	NR	NR

DRAWING STATUS: GENERAL


SCALE: 1:500

DWG. No: CA-02865_S3_06_710

This map is based upon Ordnance Survey material with the permission of Ordnance Survey on behalf of the Controller of Her Majesty's Stationery Office Crown copyright. Unauthorised reproduction infringes Crown copyright and may lead to prosecution or civil proceedings. B.C.C. Licence No 100021326 Date 2017



Key:-

 Proposed cycle stand

Notes:-

1. Please note that the location and dimensions of proposed stands shown are indicative only and may be subject to changes following the consultation.

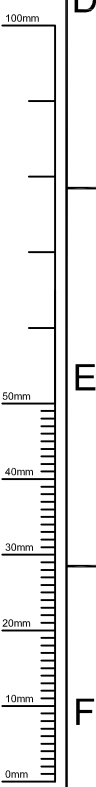
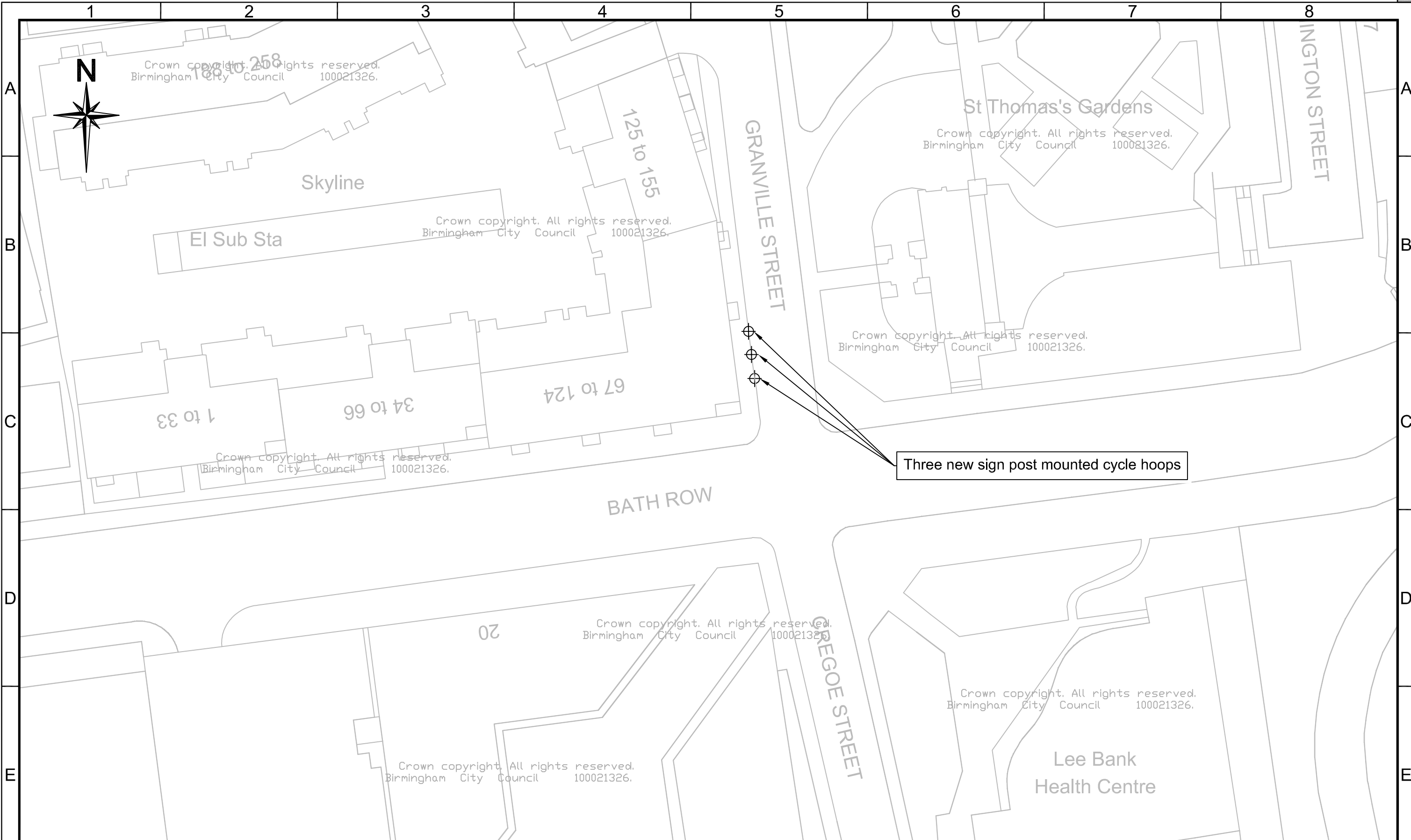
Birmingham City Council
 TRANSPORTATION AND CONNECTIVITY
 1 LANCASTER CIRCUS, BIRMINGHAM, B4 7DQ

bsi ISO 9001 Quality Management

SCHEME		BCR CYCLE PARKING		BACK TO TOP	
DRAWING		CITY CENTRE PARKING		DATE	
LEE BANK OVERVIEW		DATE	REV.	REVISIONS	DRN
		DATE	REV.	REVISIONS	DRN
		16/10/17	NR	16/10/17	PM
		16/10/17	NR	16/10/17	PM
DRAWING STATUS				REVISION	
GENERAL				SCALE	
DWG. No				NTS	
CA-02526_S3_06_800					

FILE PATH: X:\Commissions\CA-02526 City Cycle Ambition\BCR\03_City Centre Cycle parking\03 City Centre Cycle parking\03 BCR Cycle parking\03 City Centre Cycle parking\03 BCR Cycle parking\03 City Centre Cycle parking.dwg

FILE PATH: X:\Commissions\CA-02526 City Cycle Ambition (BCR)\03 - CA-02526-47 BCR Cycle parking\06 City Centre Cycle parking\06 City Centre Cycle parking\06 City Centre Cycle parking.dwg



Key:-

⊕ Proposed guard railing/sign post mounted cycle hoop

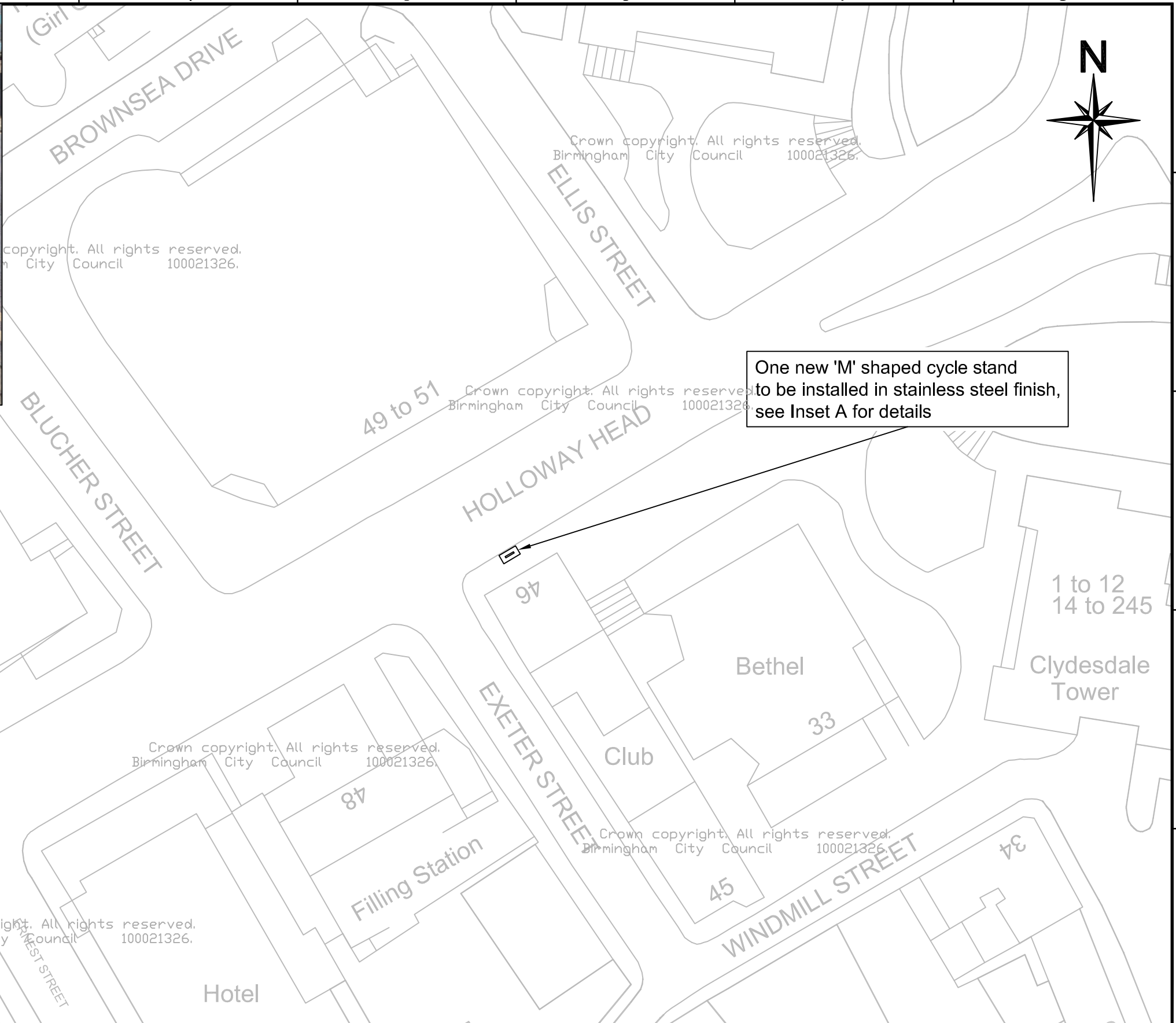
Notes:-

- Please note that the location and dimensions of proposed stands shown are indicative only and may be subject to changes following the consultation.

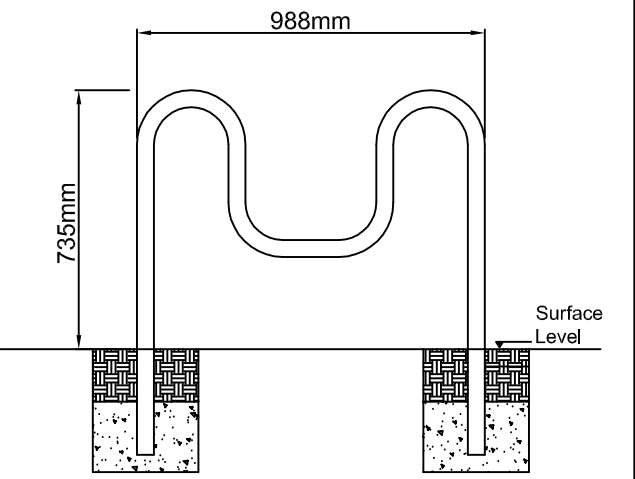
<p>Birmingham City Council TRANSPORTATION AND CONNECTIVITY 1 LANCASTER CIRCUS, BIRMINGHAM, B4 7DQ</p>		<p>SCHEME</p> <p>BCR CYCLE PARKING</p>		<p>BACK TO TOP</p>																																											
		<p>DRAWING</p> <p>CITY CENTRE PARKING GRANVILLE STREET</p>		<table border="1"> <thead> <tr> <th>DATE</th> <th>REV.</th> <th colspan="2">REVISIONS</th> <th>DRN</th> <th>PM</th> </tr> </thead> <tbody> <tr> <td>DRAWN</td> <td></td> <td>DESIGNER</td> <td></td> <td>PM</td> <td>REVISION</td> </tr> <tr> <td>NH</td> <td>16/10/17</td> <td>NR</td> <td>16/10/17</td> <td>NR</td> <td>16/10/17</td> </tr> <tr> <td colspan="5">DRAWING STATUS</td> <td>SCALE</td> </tr> <tr> <td colspan="5">GENERAL</td> <td>1:500</td> </tr> <tr> <td colspan="5">DWG. No</td> <td></td> </tr> <tr> <td colspan="5">CA-02526_S3_06_801</td> <td></td> </tr> </tbody> </table>		DATE	REV.	REVISIONS		DRN	PM	DRAWN		DESIGNER		PM	REVISION	NH	16/10/17	NR	16/10/17	NR	16/10/17	DRAWING STATUS					SCALE	GENERAL					1:500	DWG. No						CA-02526_S3_06_801					
DATE	REV.	REVISIONS		DRN	PM																																										
DRAWN		DESIGNER		PM	REVISION																																										
NH	16/10/17	NR	16/10/17	NR	16/10/17																																										
DRAWING STATUS					SCALE																																										
GENERAL					1:500																																										
DWG. No																																															
CA-02526_S3_06_801																																															

This map is based upon Ordnance Survey material with the permission of Ordnance Survey on behalf of the Controller of Her Majesty's Stationery Office Crown copyright. Unauthorised reproduction infringes Crown copyright and may lead to prosecution or civil proceedings. B.C.C. Licence No 100021326 Date 2017

A3

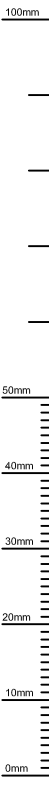


One new 'M' shaped cycle stand to be installed in stainless steel finish, see Inset A for details



INSET A
DETAILS OF 'M' SHAPED CYCLE STAND

FILE PATH: X:\Commissions\CA-02526 City Cycle Ambition (BCR)\03_CA-02526-47 BCR Cycle parking\08 City Centre Cycle parking\08 City Centre Cycle parking\08 Rev-Holloway Head.dwg



- Key:-**
- Proposed 'M' cycle stand
- Crown copyright. All rights reserved. Birmingham City Council 100021326.

Notes:-

1. Please note that the location and dimensions of proposed stands shown are indicative only and may be subject to changes following the consultation.

Birmingham City Council
TRANSPORTATION AND CONNECTIVITY
1 LANCASTER CIRCUS, BIRMINGHAM, B4 7DQ

bsi ISO 9001 Quality Management

SCHEME	
BCR CYCLE PARKING	
<small>Crown copyright. All rights reserved. Birmingham City Council 100021326.</small>	
DRAWING	
CITY CENTRE PARKING HOLLOWAY HEAD	

BACK TO TOP					
DATE	REV.	REVISIONS		DRN	PM
DRAWN NH 16/10/17	DESIGNER NR 16/10/17	PM NR 16/10/17	REVISION -		
DRAWING STATUS GENERAL				SCALE 1:500	
DWG. No CA-02526_S3_06_802					

This map is based upon Ordnance Survey material with the permission of Ordnance Survey on behalf of the Controller of Her Majesty's Stationery Office Crown copyright. Unauthorised reproduction infringes Crown copyright and may lead to prosecution or civil proceedings. B.C.C. Licence No 100021326 Date 2017

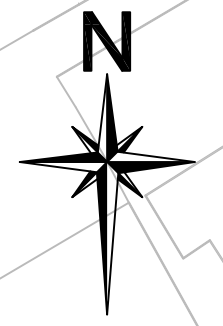
A3

Crown copyright. All rights reserved.
Birmingham City Council

The
Brewery Tap
(PH) 89

Crown copyright. All rights reserved.
Birmingham City Council 100021326.

LB



WASHINGTON STREET

FLORENCE STREET



93 to 99

98

Warehouse

Three new 'M' shaped cycle stands
to be installed in stainless steel finish,
see Inset A for details

Four new 'M' shaped cycle stands
to be installed in stainless steel finish,
see Inset A for details

Depot

HOLLOWAY HEAD

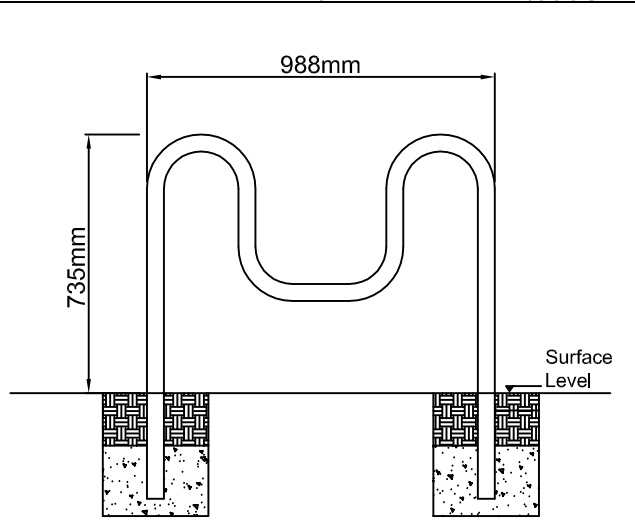

Crown copyright. All rights reserved.
Birmingham City Council 100021326.

Works

SUTTON STREET

Crown copy
Birmingham C

Crown copyright. All rights reserved.
Birmingham City Council 100021326.



INSET A

DETAILS OF 'M' SHAPED
CYCLE STAND

Key:-
[Symbol] Proposed cycle stand

Notes:-
1. Please note that the location and dimensions of proposed stands shown are indicative only and may be subject to changes following the consultation.



SCHEME
BCR CYCLE PARKING

[BACK TO TOP](#)

DRAWING
CITY CENTRE PARKING
SUTTON STREET

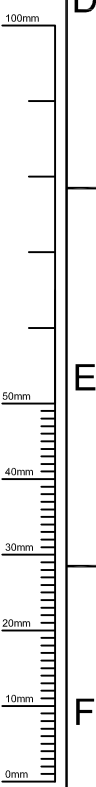
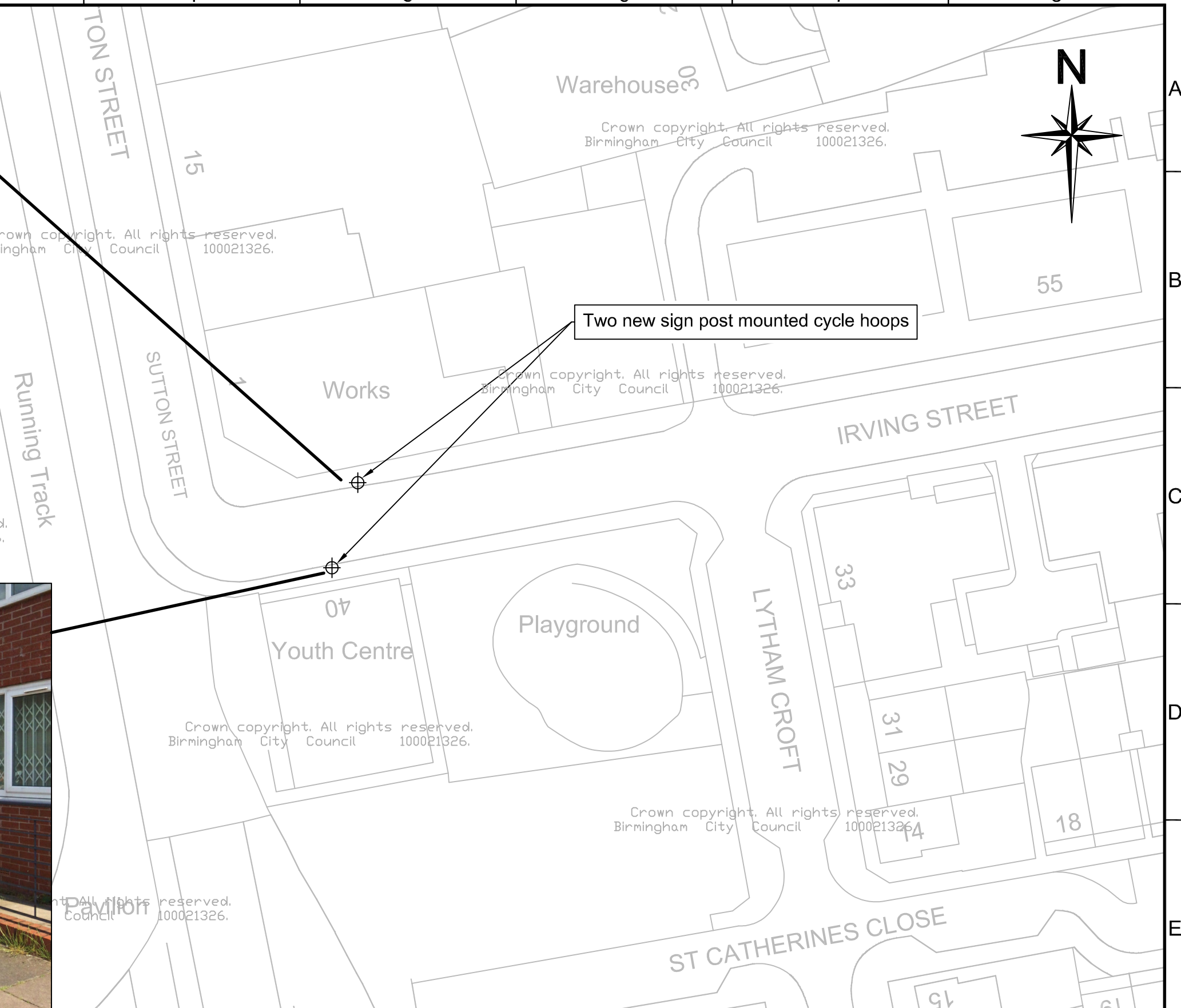
DATE	REV.	REVISIONS		DRN	PM
DRAWN NH	16/10/17	DESIGNER NR	16/10/17	PM NR	16/10/17
DRAWING STATUS GENERAL					SCALE 1:500

DWG. No
CA-02526_S3_06_803

FILE PATH: X:\Commissions\CA-02526 City Cycle Ambition (BCR)\03_CA-02526-47 BCR Cycle parking\03 City Centre Cycle parking\4.0 Drawings\03 Approved Drawings\CA-02526_S3_06_803 Rev- Sutton Street.dwg

A3

FILE PATH: X:\Commissions\CA-02526 City Cycle Ambition (BCR)\03_CA-02526-47 BCR Cycle parking\036 City Centre Cycle parking\4.0 Drawings\03 Approved Drawings\CA-02526_S3_06_804 Rev- Irving Street.dwg



Key:-

⊗ Proposed guard railing/bollard mounted cycle hoop

Notes:-

1. Please note that the location and dimensions of proposed stands shown are indicative only and may be subject to changes following the consultation.

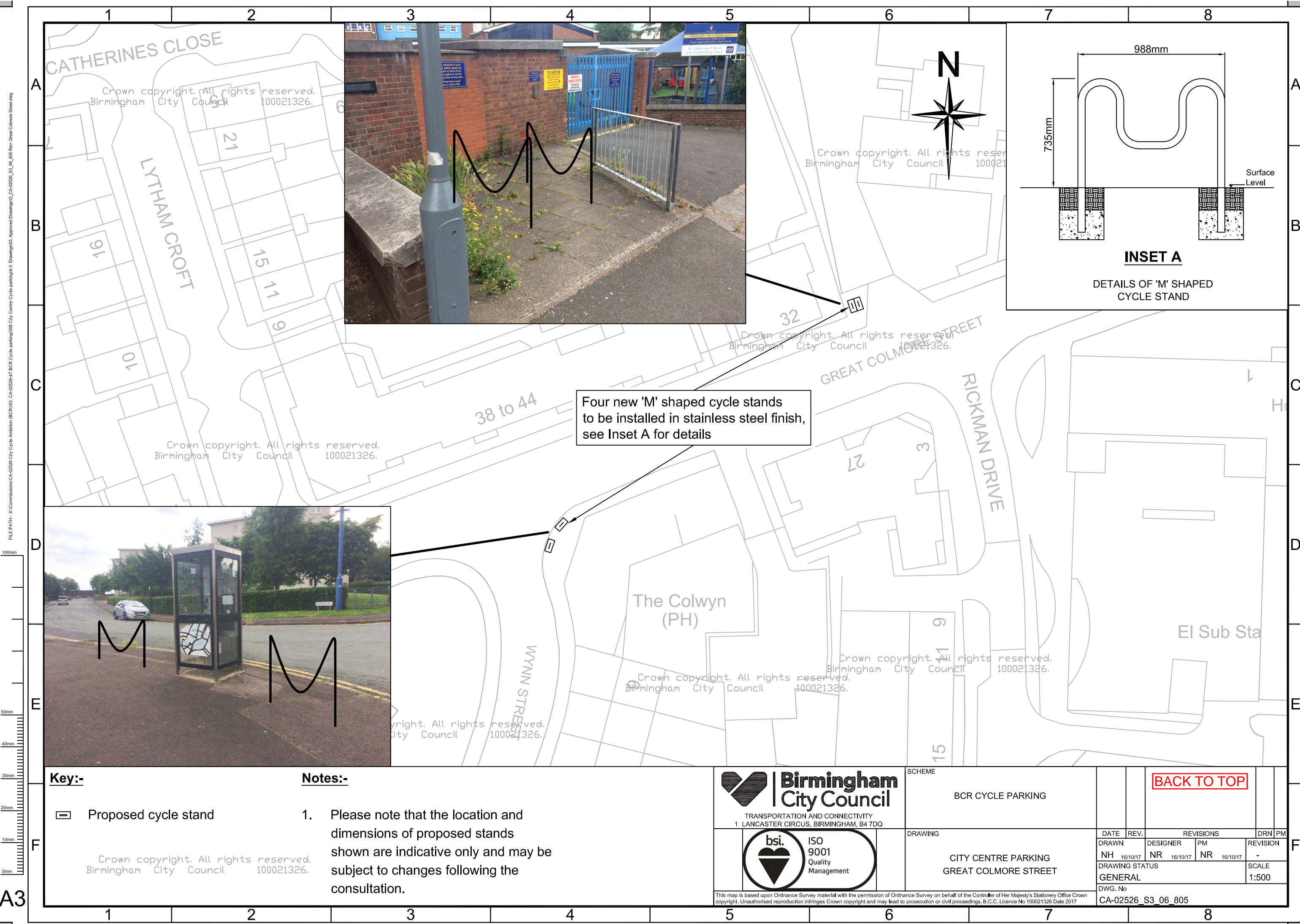
Birmingham City Council
 TRANSPORTATION AND CONNECTIVITY
 1 LANCASTER CIRCUS, BIRMINGHAM, B4 7DQ

bsi ISO 9001 Quality Management

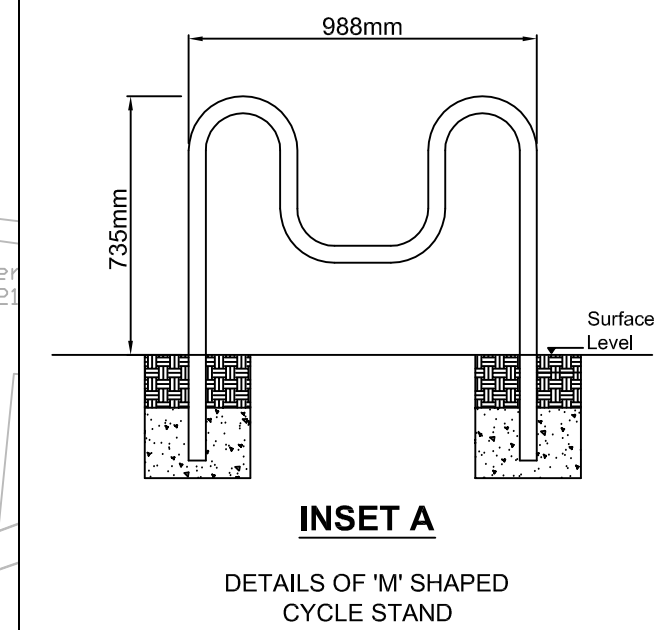
SCHEME		BCR CYCLE PARKING	
DRAWING		CITY CENTRE PARKING IRVING STREET	

BACK TO TOP					
DATE	REV.	REVISIONS		DRN	PM
DRAWN	DESIGNER	PM	REVISION		
NH 16/10/17	NR 16/10/17	NR 16/10/17	-		
DRAWING STATUS				SCALE	
GENERAL				1:500	
DWG. No					
CA-02526_S3_06_804					

A3



Four new 'M' shaped cycle stands to be installed in stainless steel finish, see Inset A for details



Key:-
 [Symbol] Proposed cycle stand

Notes:-
 1. Please note that the location and dimensions of proposed stands shown are indicative only and may be subject to changes following the consultation.

Crown copyright. All rights reserved.
 Birmingham City Council 100021326.

 Birmingham City Council TRANSPORTATION AND CONNECTIVITY 1 LANCASTER CIRCUS, BIRMINGHAM, B4 7DQ		SCHEME BCR CYCLE PARKING		BACK TO TOP	
 bsi. ISO 9001 Quality Management		DRAWING CITY CENTRE PARKING GREAT COLMORE STREET		DATE DRAWN NH 16/10/17	REVISIONS DESIGNER NR 16/10/17
This map is based upon Ordnance Survey material with the permission of Ordnance Survey on behalf of the Controller of Her Majesty's Stationery Office Crown copyright. Unauthorised reproduction infringes Crown copyright and may lead to prosecution or civil proceedings. B.C.C. Licence No 100021326 Date 2017				DRN PM REVISION SCALE 1:500	DWG. No CA-02526_S3_06_805

Crown copyright. All rights reserved.
Birmingham City Council 100021326.

Crown copyright. All rights reserved.
Birmingham City Council 100021326.

Crown copyright. All rights reserved.
Birmingham City Council 100021326.

Crown copyright. All rights reserved.
Birmingham City Council 100021326.


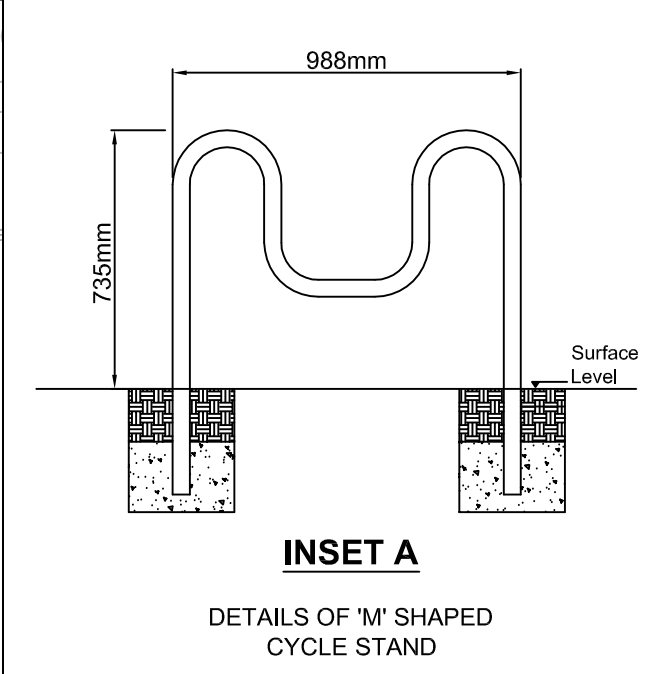
Crown copyright. All rights reserved.
Birmingham City Council 100021326.

Crown copyright. All rights reserved.
Birmingham City Council 100021326.

Crown copyright. All rights reserved.
Birmingham City Council 100021326.

Crown copyright. All rights reserved.
Birmingham City Council 100021326.

Five new 'M' shaped cycle stands
to be installed in stainless steel finish,
see Inset A for details



FILE PATH: X:\Commissions\CA-02526 City Cycle Ambition (BCR)\03_City Cycle parking\036 City Centre Cycle parking\036 BCR Cycle parking\036 City Centre Cycle parking\036 Mason Way.dwg

100mm
50mm
40mm
30mm
20mm
10mm
0mm

Key:-
[Symbol] Proposed cycle stand

Notes:-
1. Please note that the location and dimensions of proposed stands shown are indicative only and may be subject to changes following the consultation.



TRANSPORTATION AND CONNECTIVITY
1 LANCASTER CIRCUS, BIRMINGHAM, B4 7DQ



SCHEME
BCR CYCLE PARKING

DRAWING
CITY CENTRE PARKING
MASON WAY

[BACK TO TOP](#)

DATE	REV.	DESIGNER	PM	REVISIONS	DRN	PM
NH	16/10/17	NR	16/10/17	NR	16/10/17	-
DRAWING STATUS						SCALE
GENERAL						1:500
DWG. No						
CA-02526_S3_06_806						

This map is based upon Ordnance Survey material with the permission of Ordnance Survey on behalf of the Controller of Her Majesty's Stationery Office Crown copyright. Unauthorised reproduction infringes Crown copyright and may lead to prosecution or civil proceedings. B.C.C. Licence No 100021326 Date 2017

FILE PATH: X:\Commissions\CA-02526 City Cycle Ambition (BCR)\03_City Cycle Ambition\036 City Centre Cycle parking\036 City Centre Cycle parking\4.0 Drawings\03 Approved Drawings\CA-02526_S3_06_807 Rev- Bell Barn Road.dwg

Crown copyright. All rights reserved.
Birmingham City Council 100021326.

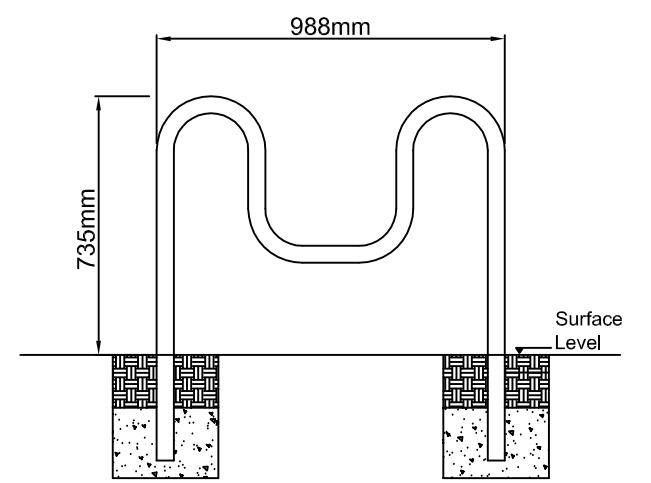
Crown copyright. All rights reserved.
Birmingham City Council 100021326.

Three new 'M' shaped cycle stands
to be installed in stainless steel finish,
see Inset A for details

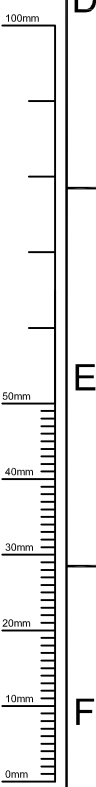
Crown copyright. All rights reserved.
Birmingham City Council 100021326.

Crown copyright. All rights reserved.
Birmingham City Council 100021326.

Crown copyright. All rights reserved.
Birmingham City Council 100021326.



INSET A
DETAILS OF 'M' SHAPED
CYCLE STAND



Key:-
[Symbol] Proposed cycle stand

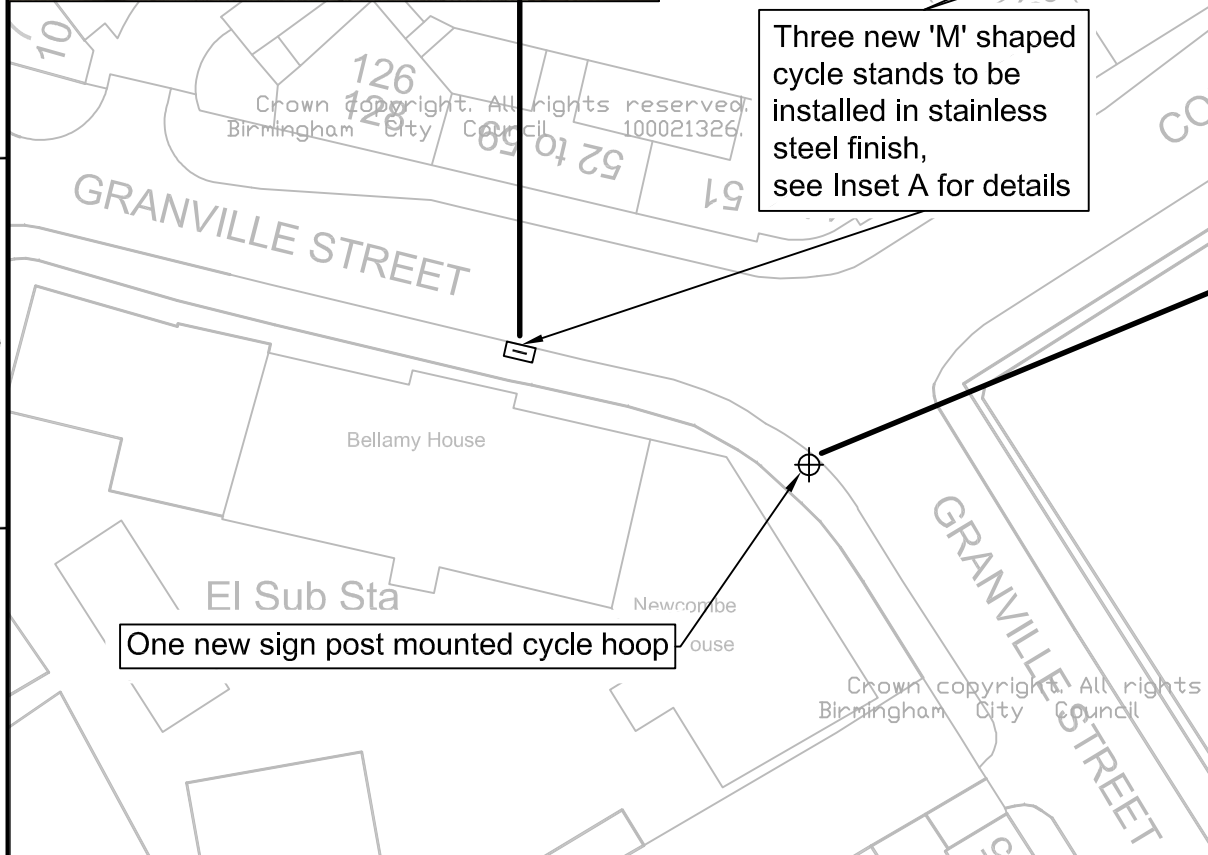

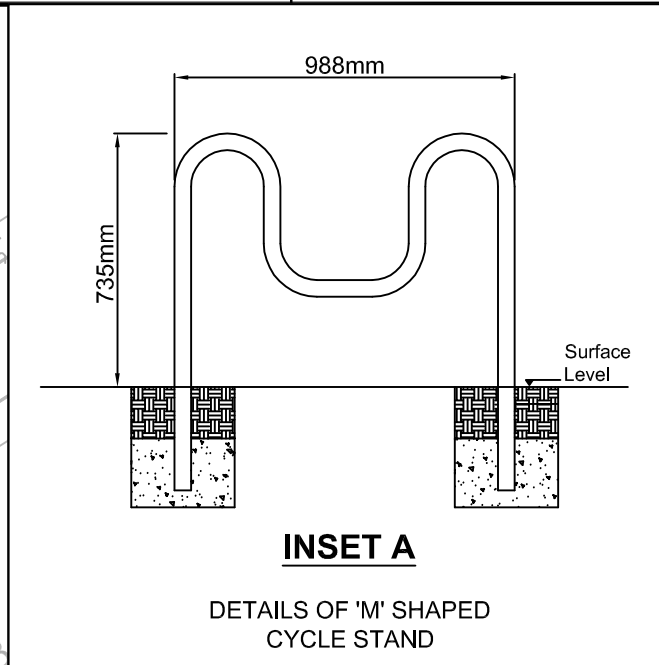
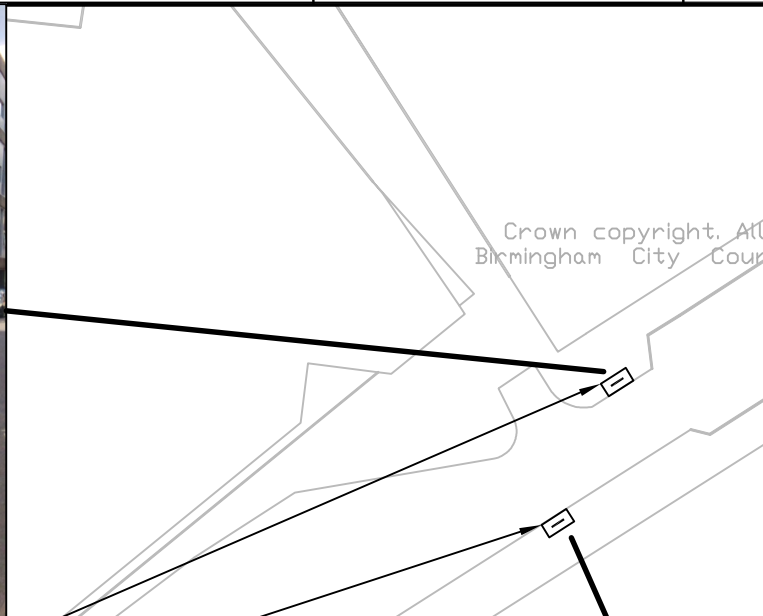
Notes:-
1. Please note that the location and dimensions of proposed stands shown are indicative only and may be subject to changes following the consultation.



SCHEME		BCR CYCLE PARKING		BACK TO TOP	
DRAWING		CITY CENTRE PARKING BELL BARN ROAD		DRAWN NH 16/10/17	
DATE	REV.	DESIGNER	PM	REVISIONS	DRN / PM
16/10/17		NR 16/10/17	NR 16/10/17		
DRAWING STATUS GENERAL				SCALE 1:500	
DWG. No CA-02526_S3_06_807					

A3

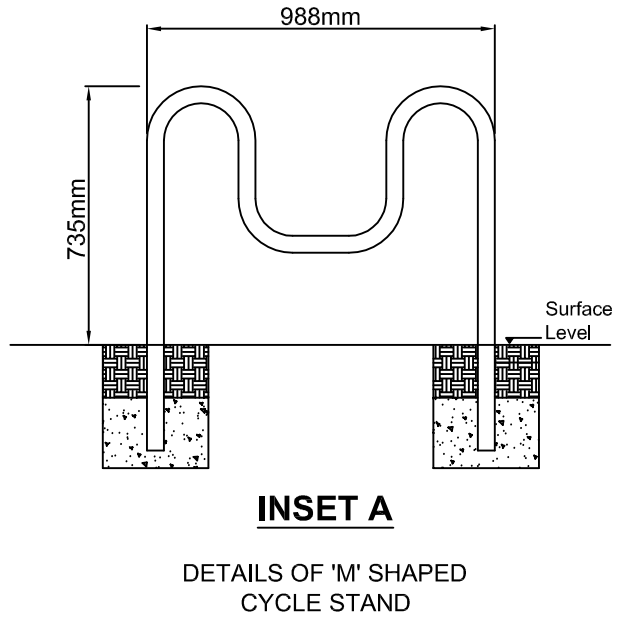
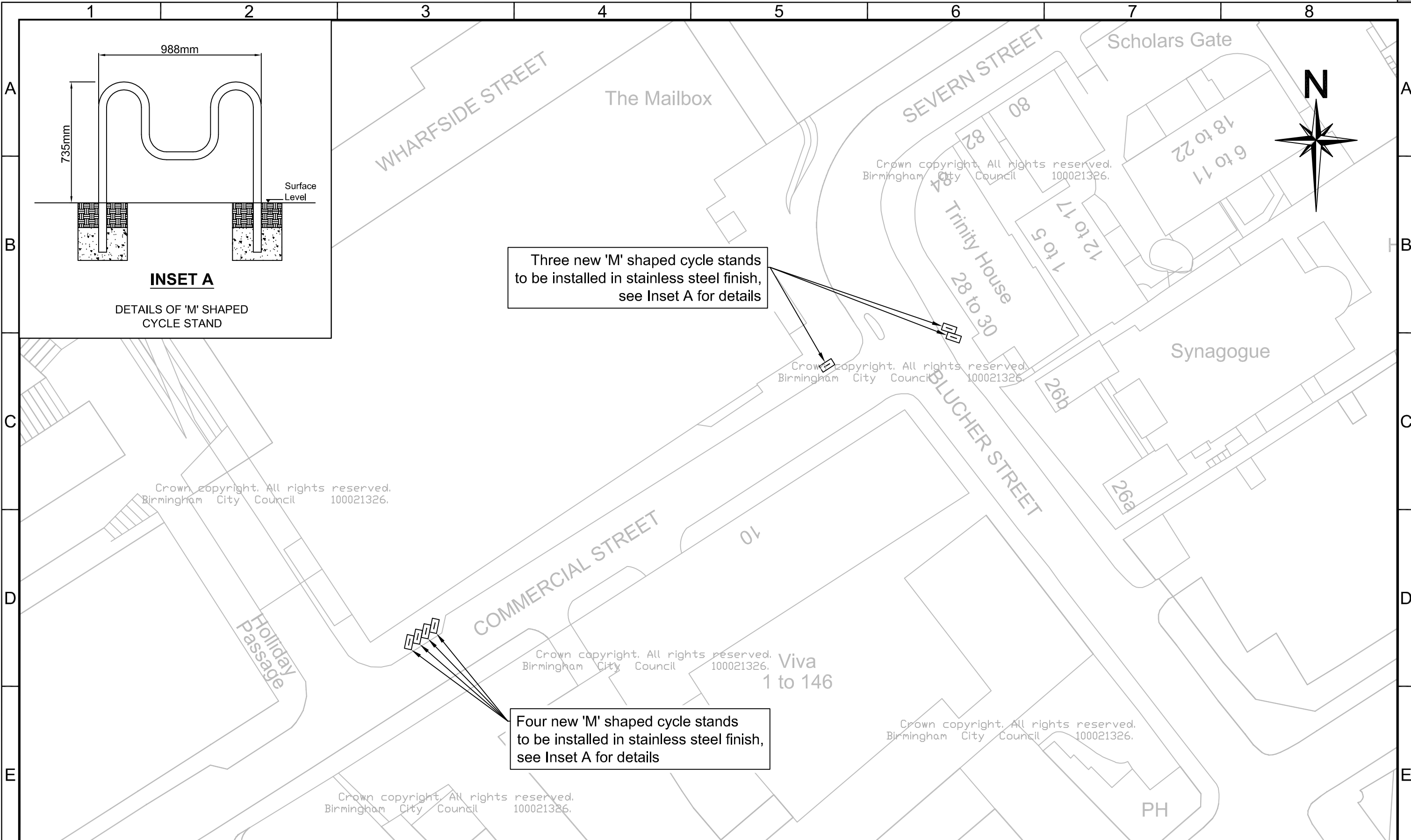
FILE PATH: X:\Commissioning\CA02526 City Cycle Ambition (BCR)\03_City Centre Cycle parking\06 City Centre Cycle parking\06 BCR Cycle parking\06 City Centre Cycle parking\06 BCR Cycle parking\06 City Centre Cycle parking.dwg



Key:-	Notes:-
	1. Please note that the location and dimensions of proposed stands shown are indicative only and may be subject to changes following the consultation.

<p>Birmingham City Council TRANSPORTATION AND CONNECTIVITY 1 LANCASTER CIRCUS, BIRMINGHAM, B4 7DQ</p>	<p>SCHEME</p> <p>BCR CYCLE PARKING</p> <p>Crown copyright. All rights reserved Birmingham City Council 100021326.</p>	<p>BACK TO TOP</p>												
	<p>DRAWING</p> <p>CITY CENTRE PARKING COMMERCIAL STREET</p>	<table border="1"> <thead> <tr> <th>DATE</th> <th>REV.</th> <th>DESIGNER</th> <th>PM</th> <th>DRN</th> <th>PM</th> </tr> </thead> <tbody> <tr> <td>NH</td> <td>16/10/17</td> <td>NR</td> <td>16/10/17</td> <td>NR</td> <td>16/10/17</td> </tr> </tbody> </table> <p>DRAWING STATUS GENERAL</p> <p>DWG. No CA-02526_S3_06_808</p>	DATE	REV.	DESIGNER	PM	DRN	PM	NH	16/10/17	NR	16/10/17	NR	16/10/17
DATE	REV.	DESIGNER	PM	DRN	PM									
NH	16/10/17	NR	16/10/17	NR	16/10/17									

FILE PATH: X:\Commissions\CA-02526 City Cycle Ambition (BCR)\03_City Centre Cycle parking\06 BCR Cycle parking\06 City Centre Cycle parking\06 BCR Cycle parking\06 BCR Cycle parking\06 BCR Cycle parking.dwg



Three new 'M' shaped cycle stands to be installed in stainless steel finish, see Inset A for details

Four new 'M' shaped cycle stands to be installed in stainless steel finish, see Inset A for details

Key:-
 Proposed cycle stand

Notes:-
 1. Please note that the location and dimensions of proposed stands shown are indicative only and may be subject to changes following the consultation.

Crown copyright. All rights reserved.
Birmingham City Council 100021326.



TRANSPORTATION AND CONNECTIVITY
1 LANCASTER CIRCUS, BIRMINGHAM, B4 7DQ

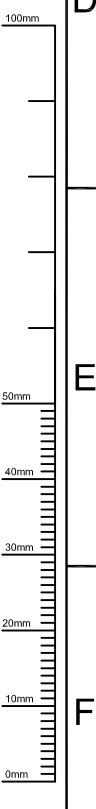

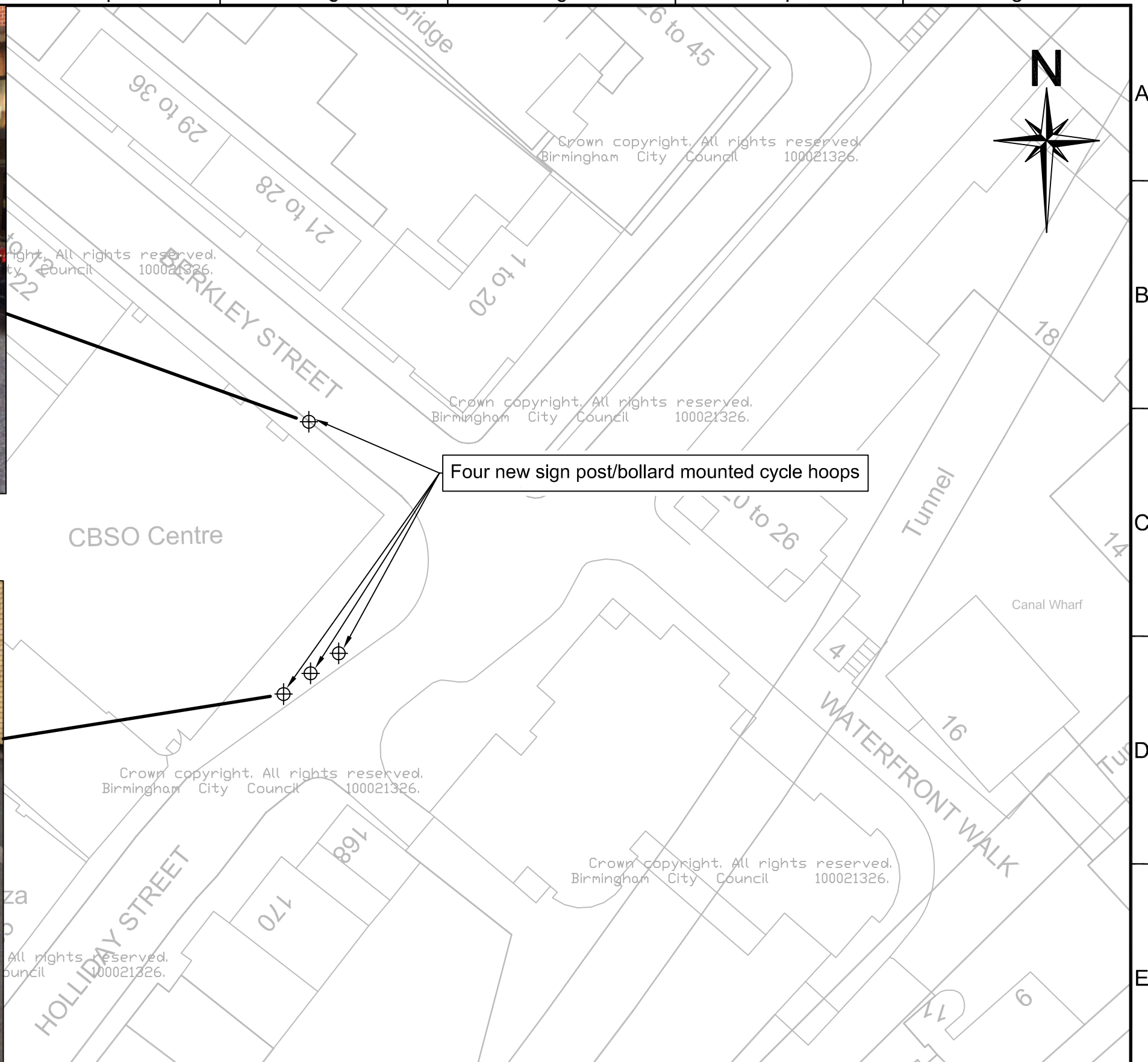



This map is based upon Ordnance Survey material with the permission of Ordnance Survey on behalf of the Controller of Her Majesty's Stationery Office Crown copyright. Unauthorised reproduction infringes Crown copyright and may lead to prosecution or civil proceedings. B.C.C. Licence No 100021326 Date 2017

SCHEME		BCR CYCLE PARKING		BACK TO TOP	
DRAWING		CITY CENTRE PARKING BLUCHER STREET		DATE	REV.
		16/10/17	NR	16/10/17	NR
DRAWING STATUS		GENERAL		DRN	PM
DWG. No		CA-02526_S3_06_809		REVISION	
				-	
				SCALE	1:500



A3

FILE PATH: X:\Commissions\CA-02526 City Cycle Ambition (BCR)\03_CA-02526-47 BCR Cycle parking\036 City Centre Cycle parking\036 City Centre Cycle parking\4.0 Drawings\03. Approved Drawings\CA-02526_S3_06_810 Rev- Holliday Street.dwg



Key:-
 Proposed guard railing/bollard mounted cycle hoop

Notes:-
 1. Please note that the location and dimensions of proposed stands shown are indicative only and may be subject to changes following the consultation.

 TRANSPORTATION AND CONNECTIVITY 1 LANCASTER CIRCUS, BIRMINGHAM, B4 7DQ	SCHEME BCR CYCLE PARKING <small>Crown copyright. All rights reserved. Birmingham City Council 100021326.</small>		BACK TO TOP		
	DRAWING CITY CENTRE PARKING HOLLIDAY STREET		DATE DRAWN NH 16/10/17	REV. DESIGNER NR 16/10/17	REVISIONS PM NR 16/10/17 REVISION -
 <small>This map is based upon Ordnance Survey material with the permission of Ordnance Survey on behalf of the Controller of Her Majesty's Stationery Office Crown copyright. Unauthorised reproduction infringes Crown copyright and may lead to prosecution or civil proceedings. B.C.C. Licence No 100021326 Date 2017</small>		DWG. No CA-02526_S3_06_810			

A3

FILE PATH: X:\Commissions\CA-02526 City Cycle Ambition (BCR)\03 - CA-02526-47 BCR Cycle parking\06 City Centre Cycle parking\4.0 Drawings\03 Approved Drawings\CA-02526_S3_06_811 Rev- Berkley Street.dwg

Crown copyright. All rights reserved.
Birmingham City Council 100021326.

Crown copyright. All rights reserved.
Birmingham City Council 100021326.

Crown copyright. All rights reserved.
Birmingham City Council 100021326.

Crown copyright. All rights reserved.
Birmingham City Council 100021326.

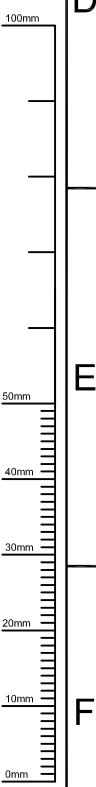
Crown copyright. All rights reserved.
Birmingham City Council 100021326.


Crown copyright. All rights reserved.
Birmingham City Council 100021326.

Crown copyright. All rights reserved.
Birmingham City Council 100021326.



One new sign post mounted cycle hoop



Key:-
 Proposed guard railing/bollard mounted cycle hoop

Notes:-
 1. Please note that the location and dimensions of proposed stands shown are indicative only and may be subject to changes following the consultation.



TRANSPORTATION AND CONNECTIVITY
1 LANCASTER CIRCUS, BIRMINGHAM, B4 7DQ



SCHEME
BCR CYCLE PARKING
Crown copyright. All rights reserved.
Birmingham City Council 100021326.

[BACK TO TOP](#)

DRAWING
CITY CENTRE PARKING
BERKLEY STREET

DATE	REV.	REVISIONS			DRN	PM
DRAWN	DESIGNER	PM	REVISION			
NH 16/10/17	NR 16/10/17	NR 16/10/17	-			
DRAWING STATUS					SCALE	
GENERAL					1:500	
DWG. No						
CA-02526_S3_06_811						

This map is based upon Ordnance Survey material with the permission of Ordnance Survey on behalf of the Controller of Her Majesty's Stationery Office Crown copyright. Unauthorised reproduction infringes Crown copyright and may lead to prosecution or civil proceedings. B.C.C. Licence No 100021326 Date 2017

A3