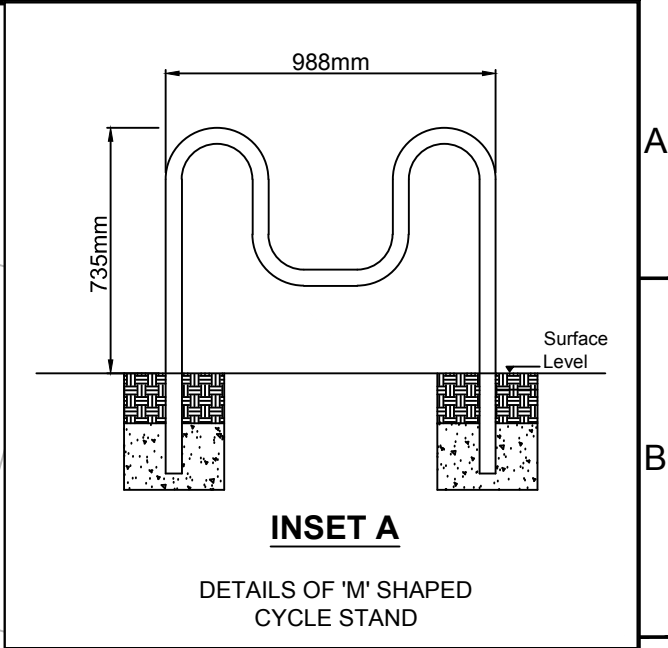





Five new 'M' shaped cycle stands to be installed in green, see Inset A for details

One new sign post mounted cycle hoop



Key:-

-  Proposed 'M' cycle stand
-  Proposed sign post mounted cycle hoop
-  Existing planter to remain

Notes:-

1. Please note that the location and dimensions of proposed stands shown are indicative only and may be subject to changes following the consultation.



TRANSPORTATION AND CONNECTIVITY
1 LANCASTER CIRCUS, BIRMINGHAM, B4 7DQ



SCHEME
BCR CYCLE PARKING

DRAWING
TRANCHE 3
CYCLE PARKING - MOSELEY
MOSELEY ROAD - BATHS

DATE	REV.	REVISIONS		DRN	PM
DRAWN	NH	DESIGNER	NR	PM	REVISION
23/07/18		23/07/18	NR	23/07/18	-
DRAWING STATUS					SCALE
GENERAL					1:500
DWG. No					
CA-02526-47_S10_149					

This map is based upon Ordnance Survey material with the permission of Ordnance Survey on behalf of the Controller of Her Majesty's Stationery Office Crown copyright. Unauthorised reproduction infringes Crown copyright and may lead to prosecution or civil proceedings. B.C.C. Licence No 100021326 Date 2018