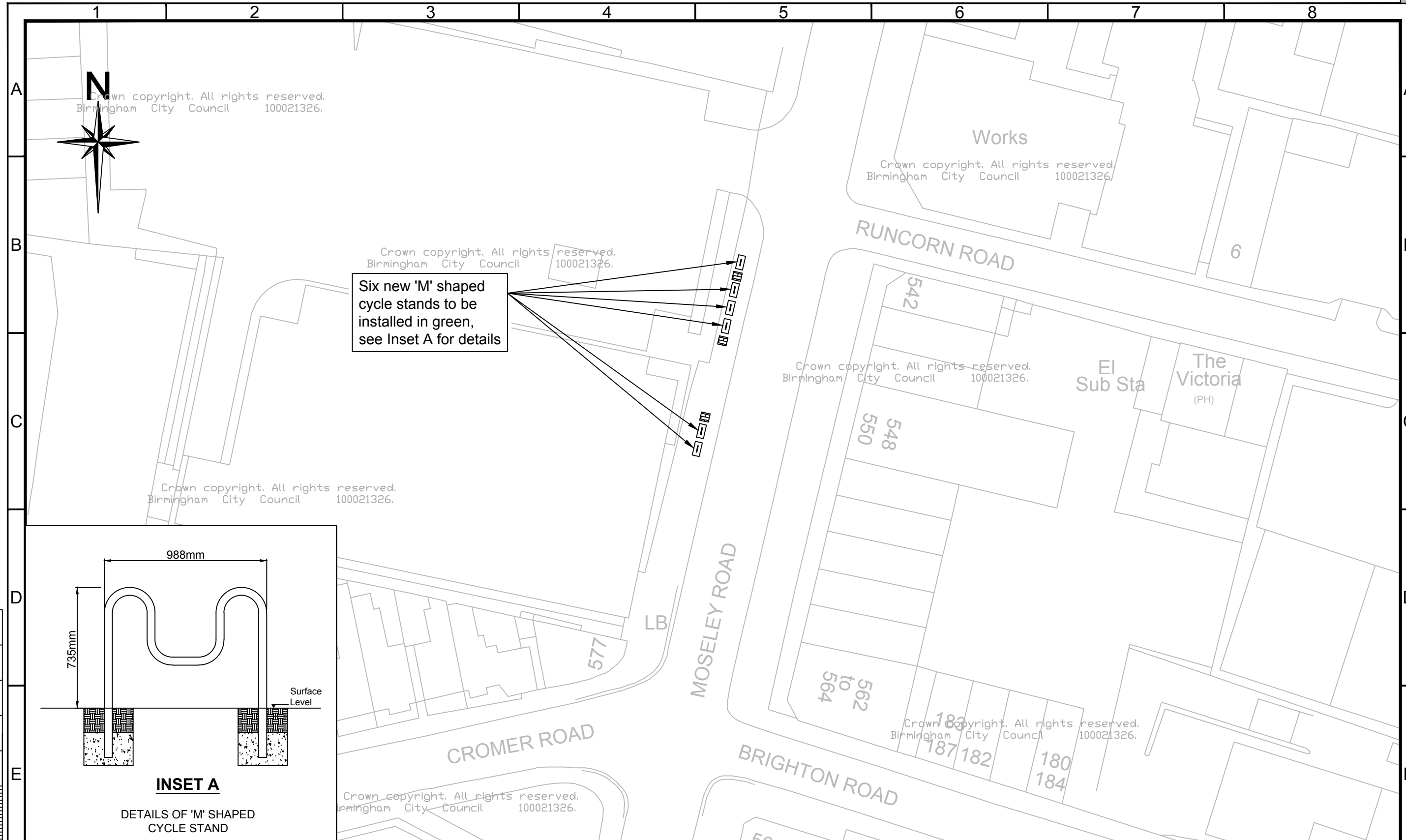


FILE PATH: X:\Commission\CA-02526-City Cycle Ambition (BCR)\03\_Cycle Parking\03\_Cycle Parking\03\_Cycle Parking.dwg



Crown copyright. All rights reserved.  
Birmingham City Council 100021326.

Works  
Crown copyright. All rights reserved.  
Birmingham City Council 100021326.

Crown copyright. All rights reserved.  
Birmingham City Council 100021326.

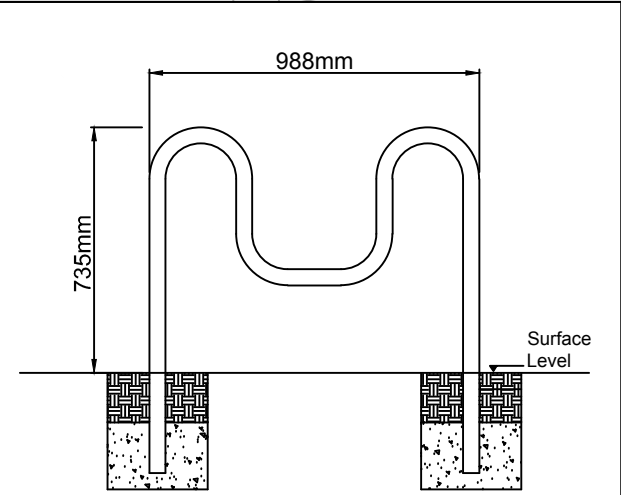
Six new 'M' shaped  
cycle stands to be  
installed in green,  
see Inset A for details

Crown copyright. All rights reserved.  
Birmingham City Council 100021326.

Crown copyright. All rights reserved.  
Birmingham City Council 100021326.

Crown copyright. All rights reserved.  
Birmingham City Council 100021326.

Crown copyright. All rights reserved.  
Birmingham City Council 100021326.



**INSET A**

DETAILS OF 'M' SHAPED  
CYCLE STAND

**Key:-**

- Proposed 'M' cycle stand
- Existing planter to remain

Crown copyright. All rights reserved.  
Birmingham City Council 100021326.

**Notes:-**

1. Please note that the location and dimensions of proposed stands shown are indicative only and may be subject to changes following the consultation.

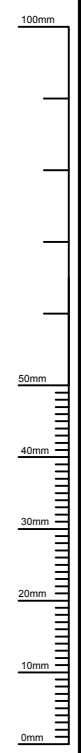


TRANSPORTATION AND CONNECTIVITY  
1 LANCASTER CIRCUS, BIRMINGHAM, B4 7DQ



SCHEME		BCR CYCLE PARKING	
DRAWING		TRANCHE 3 CYCLE PARKING - MOSELEY MOSELEY ROAD - LIDL	
DATE	REV.	REVISIONS	DRN/PM
DRAWN NH 23/07/18	DESIGNER NR 23/07/18	PM NR 23/07/18	REVISION -
DRAWING STATUS GENERAL			SCALE 1:500
DWG. No CA-02526-47_S10_150			

This map is based upon Ordnance Survey material with the permission of Ordnance Survey on behalf of the Controller of Her Majesty's Stationery Office Crown copyright. Unauthorised reproduction infringes Crown copyright and may lead to prosecution or civil proceedings. B.C.C. Licence No 100021326 Date 2018



A3