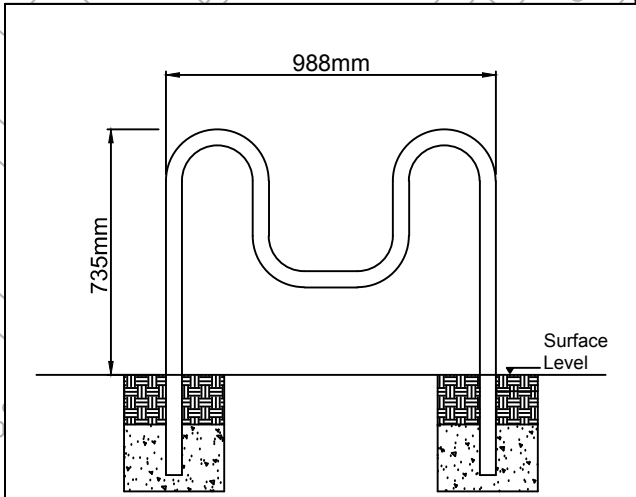



Two new 'M' shaped cycle stands to be installed in black, see Inset A for details



INSET A
DETAILS OF 'M' SHAPED CYCLE STAND

Key:-

 Proposed 'M' cycle stand

Notes:-

1. Please note that the location and dimensions of proposed stands shown are indicative only and may be subject to changes following the consultation.



TRANSPORTATION AND CONNECTIVITY
1 LANCASTER CIRCUS, BIRMINGHAM, B4 7DQ



SCHEME

BCR CYCLE PARKING

DRAWING

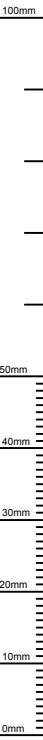
TRANCHE 3
CYCLE PARKING - HIGHGATE
DARWIN STREET

DATE	REV.	REVISIONS		DRN	PM
DRAWN		DESIGNER		REVISION	
NH	23/07/18	NR	23/07/18	NR	23/07/18
DRAWING STATUS				SCALE	
GENERAL				1:500	

DWG. No
CA-02526-47_S10_151

This map is based upon Ordnance Survey material with the permission of Ordnance Survey on behalf of the Controller of Her Majesty's Stationery Office Crown copyright. Unauthorised reproduction infringes Crown copyright and may lead to prosecution or civil proceedings. B.C.C. Licence No 100021326 Date 2018

FILE PATH: X:\Commission\CA-02526-47 BCR Cycle parking\010 Corridors Cycle Parking\4.0 Drawings\03 Approved Drawings\CA-02526-47_S10_151 Rev. Drawn Street.dwg



A3