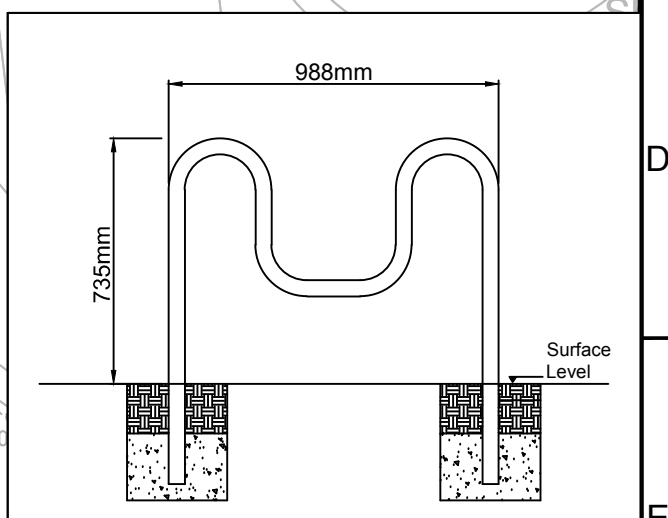

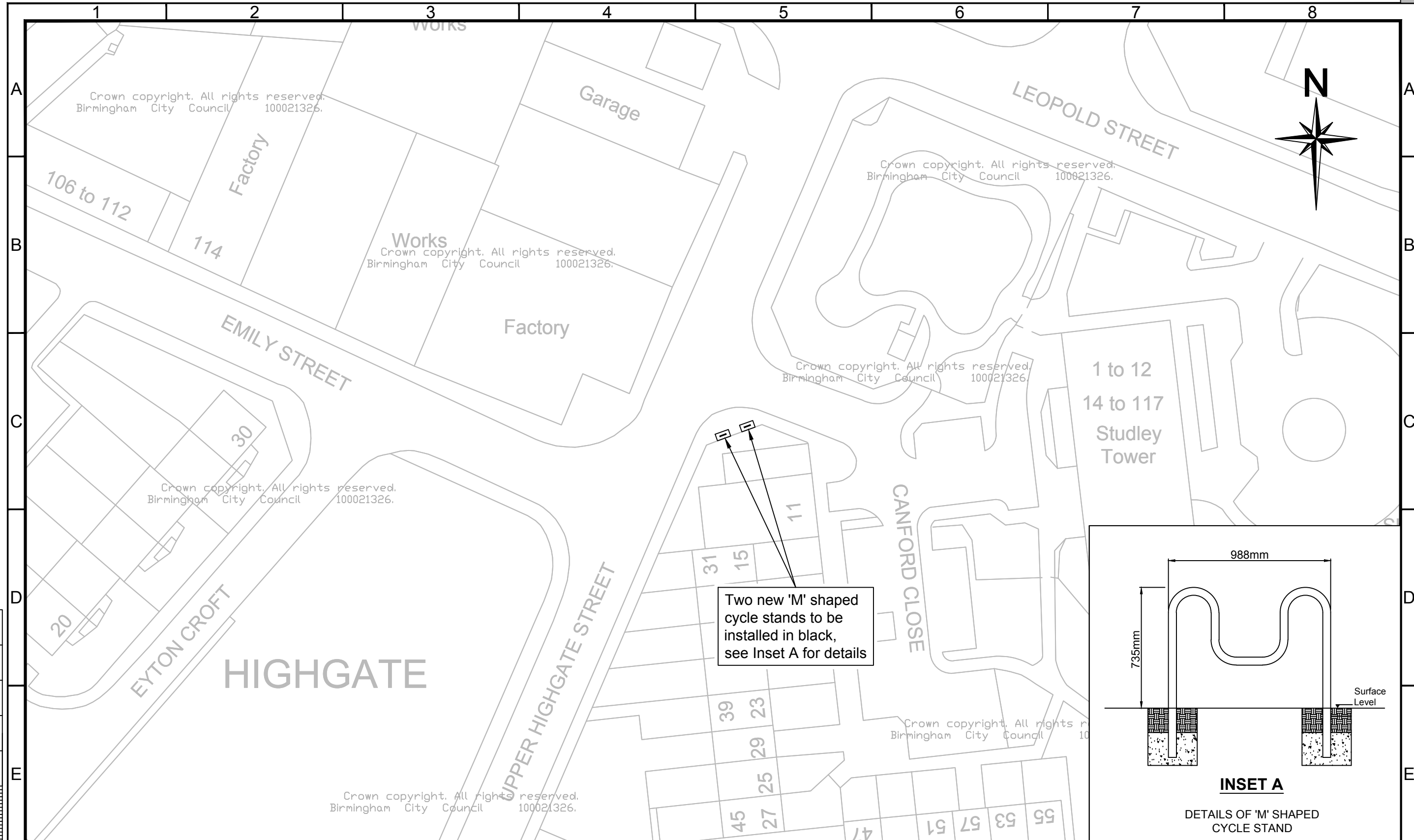
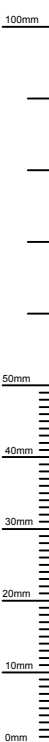




FILE PATH: X:\Commission\CA-02526-47 BCR Cycle Parking\010 Corridors Cycle Parking\4.0 Drawings\03 Approved Drawings\CA-02526-47\_S10\_152 Rev. Upper Highgate Street.dwg



**INSET A**

DETAILS OF 'M' SHAPED CYCLE STAND

**Key:-**  
 Proposed 'M' cycle stand  
 Crown copyright. All rights reserved.  
 Birmingham City Council 100021326.

**Notes:-**  
 1. Please note that the location and dimensions of proposed stands shown are indicative only and may be subject to changes following the consultation.

**Birmingham City Council**  
 TRANSPORTATION AND CONNECTIVITY  
 1 LANCASTER CIRCUS, BIRMINGHAM, B4 7DQ

**bsi.** ISO 9001 Quality Management

SCHEME		BCR CYCLE PARKING	
DRAWING		TRANCHE 3 CYCLE PARKING - HIGHGATE UPPER HIGHGATE STREET	

DATE	REV.	REVISIONS		DRN	PM
DRAWN	NR	PM	REVISION		
NH	NR	NR	23/07/18	-	
DRAWING STATUS				SCALE	
GENERAL				1:500	
DWG. No					
CA-02526-47_S10_152					

This map is based upon Ordnance Survey material with the permission of Ordnance Survey on behalf of the Controller of Her Majesty's Stationery Office Crown copyright. Unauthorised reproduction infringes Crown copyright and may lead to prosecution or civil proceedings. B.C.C. Licence No 100021326 Date 2018

A3

