
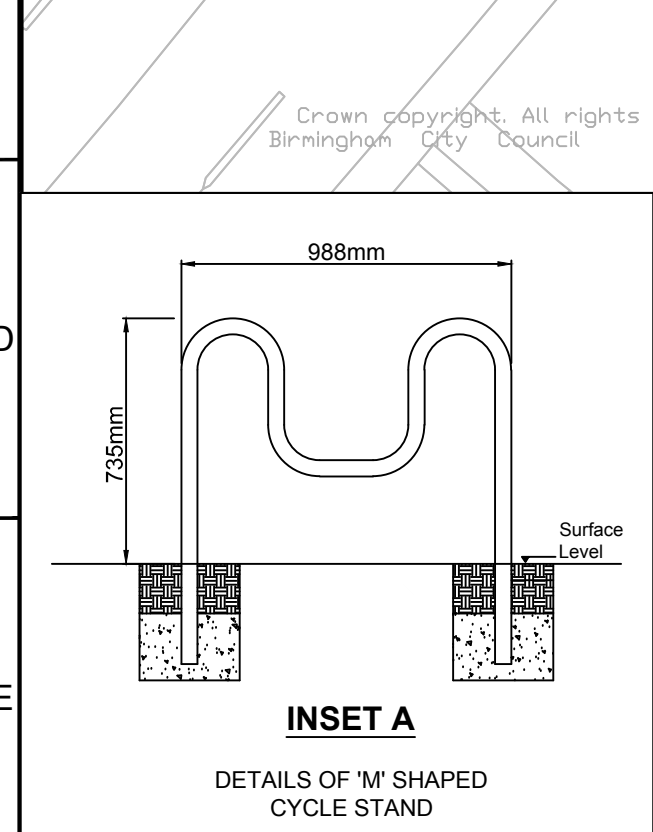

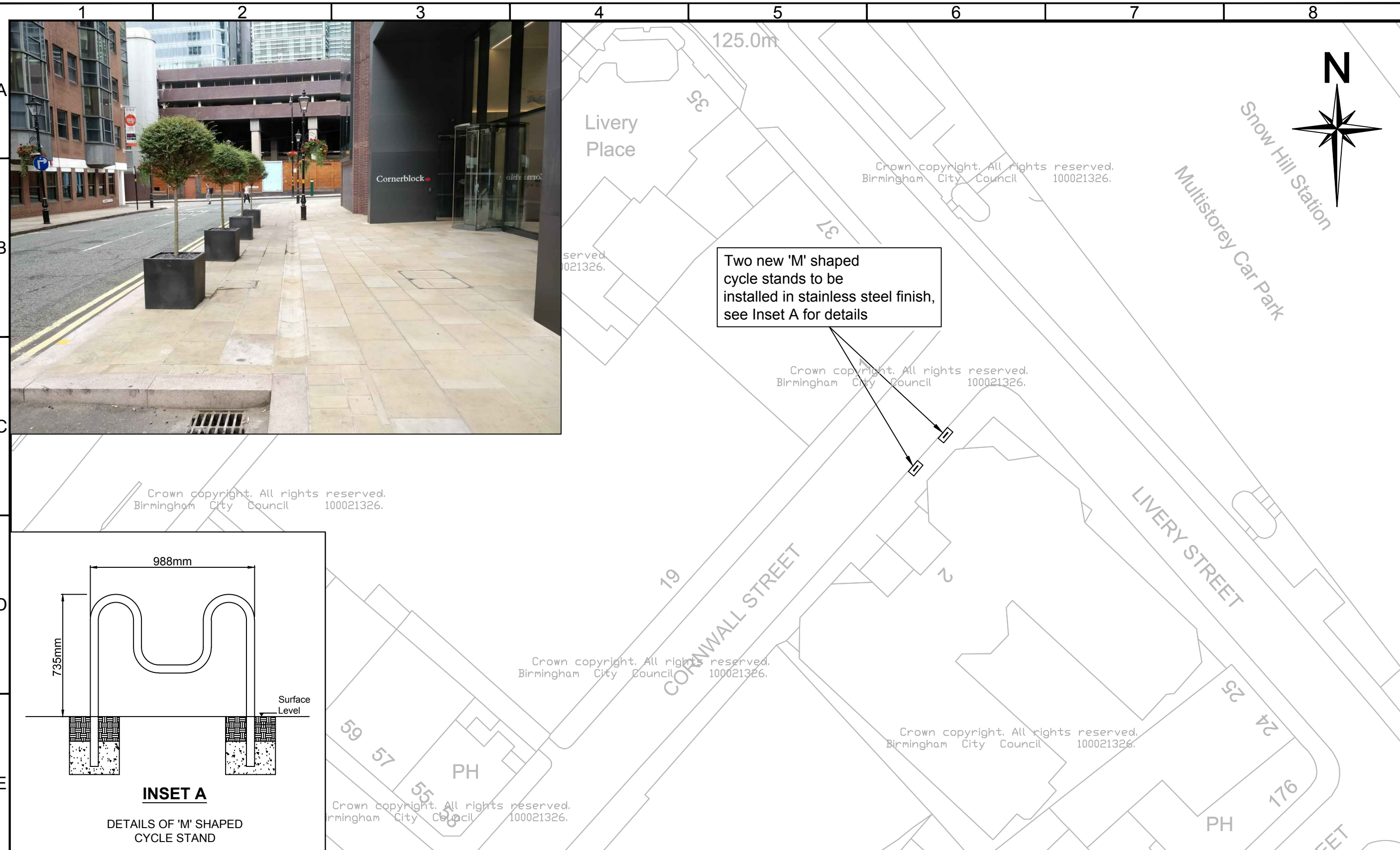




FILE PATH: X:\Commission\CA-02526-47 BCR Cycle parking\010 Cornwalls Cycle Parking.dwg



Key:-
 Proposed 'M' cycle stand

Crown copyright. All rights reserved.
Birmingham City Council 100021326.

Notes:-

- Please note that the location and dimensions of proposed stands shown are indicative only and may be subject to changes following the consultation.



TRANSPORTATION AND CONNECTIVITY
1 LANCASTER CIRCUS, BIRMINGHAM, B4 7DQ



SCHEME
BCR CYCLE PARKING

DRAWING
TRANCHE 3
CYCLE PARKING
CORNWALL STREET

DATE	REV.	REVISIONS		DRN	PM
DRAWN	NH	DESIGNER	PM	REVISION	
23/07/18	NR	23/07/18	NR	23/07/18	-
DRAWING STATUS				SCALE	
GENERAL				1:500	

This map is based upon Ordnance Survey material with the permission of Ordnance Survey on behalf of the Controller of Her Majesty's Stationery Office Crown copyright. Unauthorised reproduction infringes Crown copyright and may lead to prosecution or civil proceedings. B.C.C. Licence No 100021326 Date 2018

DWG. No
CA-02526-47_S10_153

