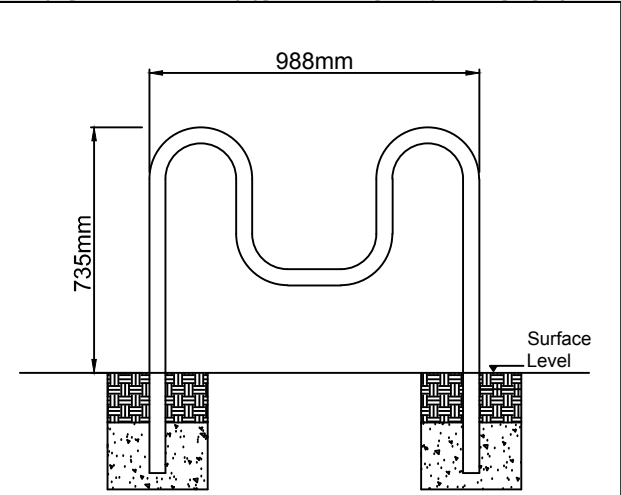
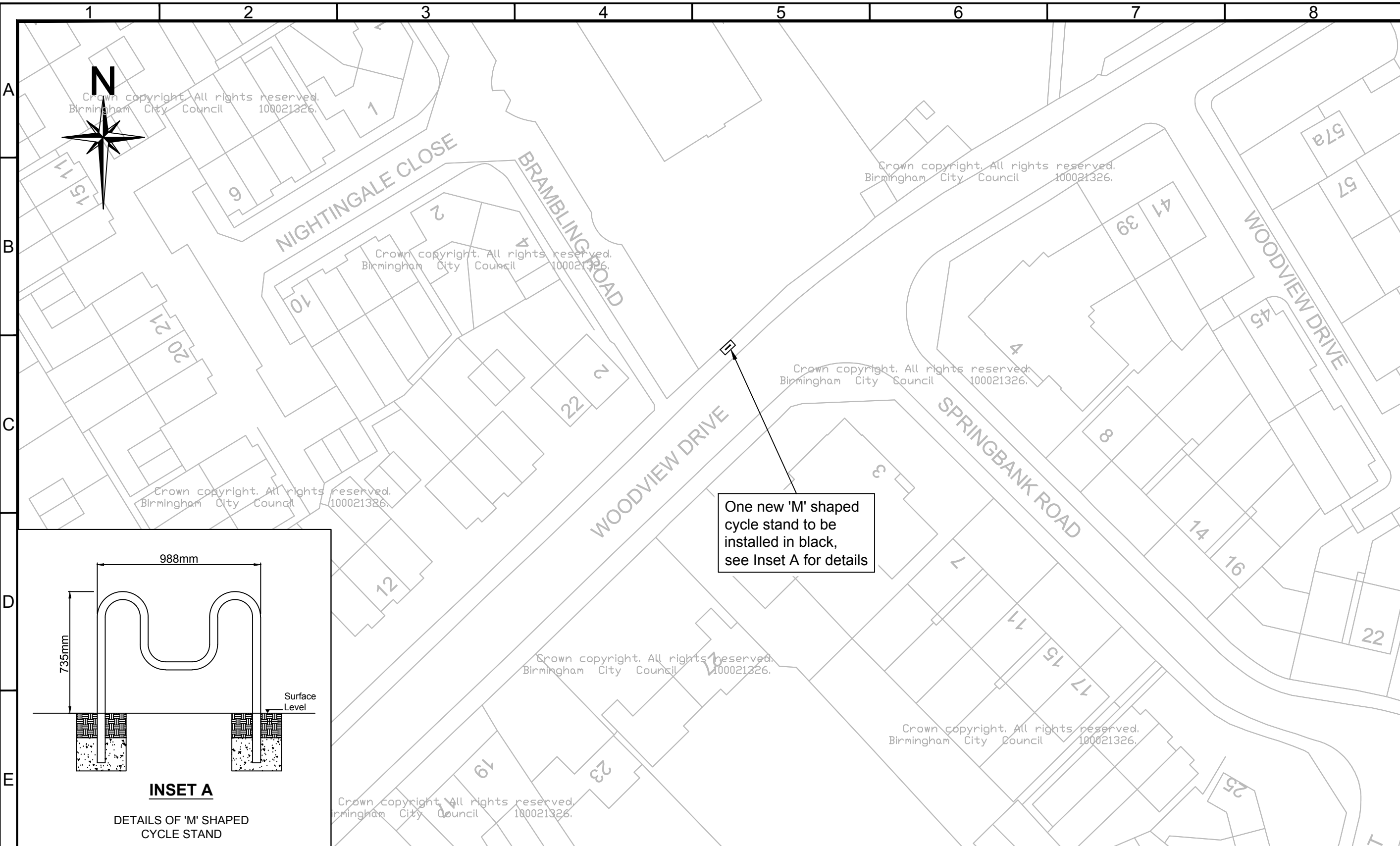



FILE PATH: X:\Commission\CA-02526-47 BCR Cycle Parking\010 Corridors Cycle Parking\4.0 Drawings\03 Approved Drawings\CA-02526-47_S10_154_Rev_Woodview Drive.dwg



INSET A
DETAILS OF 'M' SHAPED CYCLE STAND

Key:-
 Proposed 'M' cycle stand

Crown copyright. All rights reserved.
Birmingham City Council 100021326.

Notes:-


1. Please note that the location and dimensions of proposed stands shown are indicative only and may be subject to changes following the consultation.



SCHEME		BCR CYCLE PARKING	
DRAWING		TRANCHE 3 CYCLE PARKING - A38 CORRIDOR WOODVIEW DRIVE	

DATE	REV.	REVISIONS		DRN	PM
DRAWN		DESIGNER	PM	REVISION	
NH	23/07/18	NR	23/07/18	NR	23/07/18
DRAWING STATUS				SCALE	
GENERAL				1:500	
DWG. No					
CA-02526-47_S10_154					

This map is based upon Ordnance Survey material with the permission of Ordnance Survey on behalf of the Controller of Her Majesty's Stationery Office Crown copyright. Unauthorised reproduction infringes Crown copyright and may lead to prosecution or civil proceedings. B.C.C. Licence No 100021326 Date 2018



A3