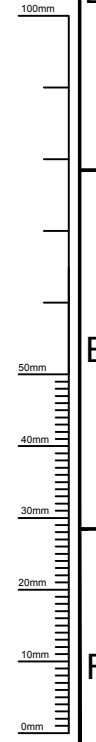
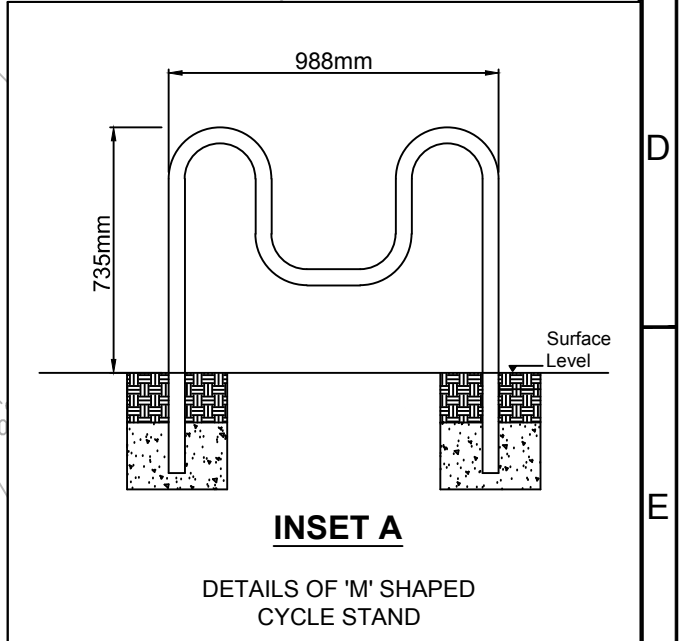
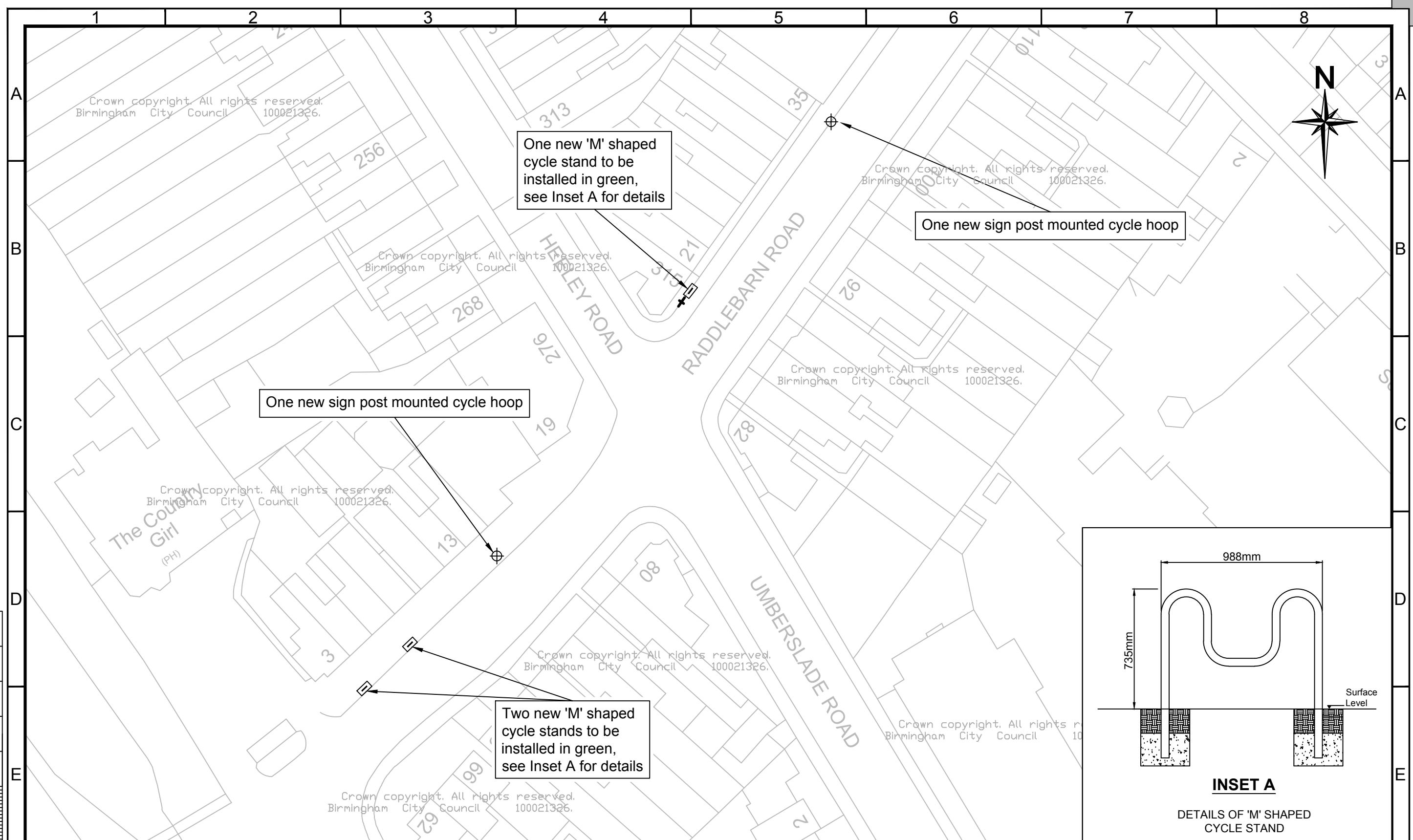


FILE PATH: X:\Commission\CA-02526-47 BCR Cycle Parking\010 Corridors Cycle Parking\4.0 Drawings\03 Approved Drawings\G\_CA-02526-47\_S10\_163 Rev. Raddlebarn Road Heeley Road.dwg



**Key:-**

- Proposed 'M' cycle stand
- Proposed sign post mounted cycle hoop
- Existing street name plate

**Notes:-**

1. Please note that the location and dimensions of proposed stands shown are indicative only and may be subject to changes following the consultation.



TRANSPORTATION AND CONNECTIVITY  
1 LANCASTER CIRCUS, BIRMINGHAM, B4 7DQ



SCHEME  
BCR CYCLE PARKING

DRAWING  
TRANCHE 3  
CYCLE PARKING  
RADDELBARN ROAD -  
HEELEY ROAD

DATE	REV.	REVISIONS		DRN	PM
DRAWN	NH	DESIGNER	PM	REVISION	
23/07/18		NH	23/07/18	NR	23/07/18
DRAWING STATUS				SCALE	
GENERAL				1:500	
DWG. No					
CA-02526-47_S10_163					

This map is based upon Ordnance Survey material with the permission of Ordnance Survey on behalf of the Controller of Her Majesty's Stationery Office Crown copyright. Unauthorised reproduction infringes Crown copyright and may lead to prosecution or civil proceedings. B.C.C. Licence No 100021326 Date 2018

A3