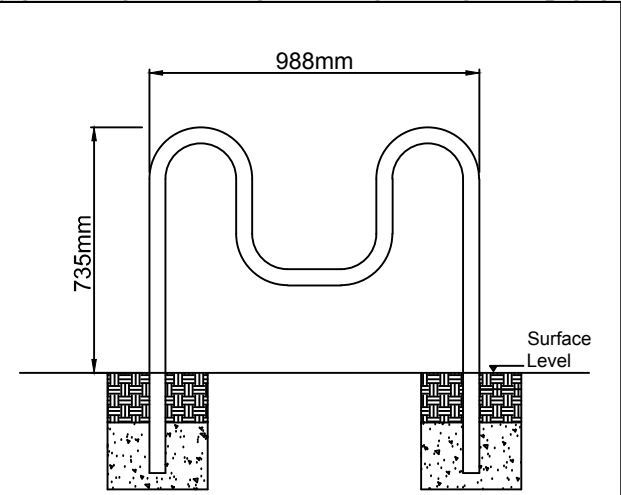


Three new 'M' shaped cycle stands to be installed in green, see Inset A for details




Three new 'M' shaped cycle stands to be installed in green, see Inset A for details

One new sign post mounted cycle hoop



**INSET A**  
DETAILS OF 'M' SHAPED CYCLE STAND

**Key:-**

-  Proposed 'M' cycle stand
-  Proposed sign post mounted cycle hoop
-  Existing litter bin to remain

**Notes:-**

1. Please note that the location and dimensions of proposed stands shown are indicative only and may be subject to changes following the consultation.



TRANSPORTATION AND CONNECTIVITY  
1 LANCASTER CIRCUS, BIRMINGHAM, B4 7DQ



SCHEME  
BCR CYCLE PARKING

DRAWING  
TRANCHE 3  
CYCLE PARKING  
RADDLEBARN ROAD -  
HUBERT ROAD

DATE	REV.	REVISIONS		DRN	PM
DRAWN	23/07/18	DESIGNER	PM	REVISION	
NH	23/07/18	NR	23/07/18	-	
DRAWING STATUS				SCALE	
GENERAL				1:500	

This map is based upon Ordnance Survey material with the permission of Ordnance Survey on behalf of the Controller of Her Majesty's Stationery Office Crown copyright. Unauthorised reproduction infringes Crown copyright and may lead to prosecution or civil proceedings. B.C.C. Licence No 100021326 Date 2018

DWG. No  
CA-02526-47\_S10\_164

A3