
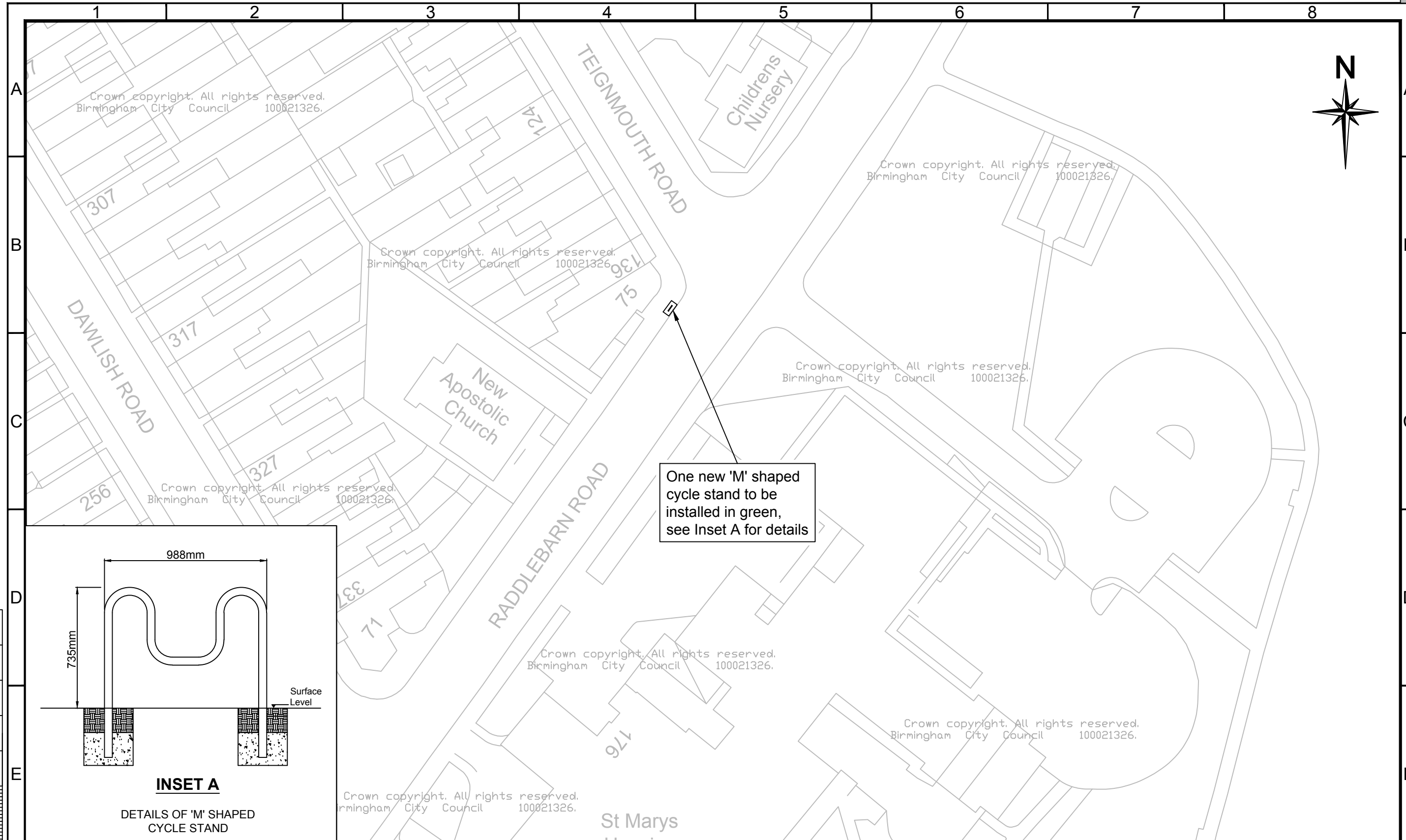
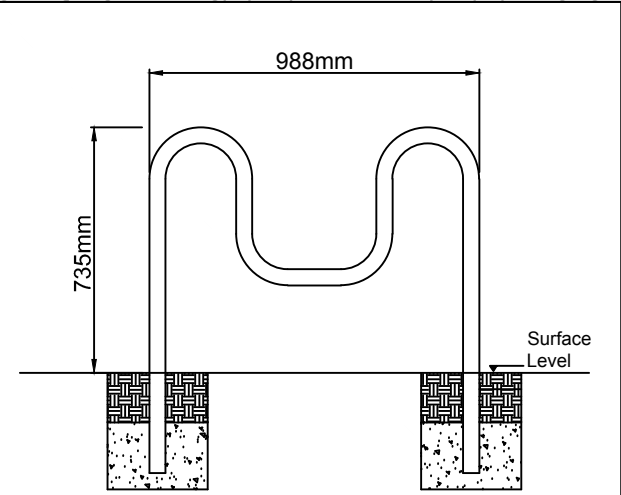


FILE PATH: X:\Commission\CA-02526-47 BCR Cycle parking\010 Corridors Cycle Parking\4.0 Drawings\03 Approved Drawings\CA-02526-47_S10_165 Rev. Raddlebarn Road Teignmouth Road.dwg




One new 'M' shaped cycle stand to be installed in green, see Inset A for details



INSET A
DETAILS OF 'M' SHAPED CYCLE STAND

Key:-

 Proposed 'M' cycle stand

Notes:-

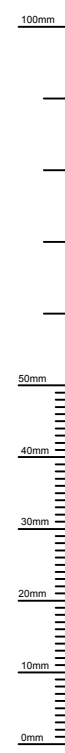
1. Please note that the location and dimensions of proposed stands shown are indicative only and may be subject to changes following the consultation.

Crown copyright. All rights reserved.
Birmingham City Council 100021326.



SCHEME		BCR CYCLE PARKING	
DRAWING		TRANCHE 3 CYCLE PARKING RADDLEBARN ROAD - TEIGNMOUTH ROAD	
DATE	REV.	REVISIONS	
DRAWN NH 23/07/18	DESIGNER NH 23/07/18	PM NR 23/07/18	REVISION -
DRAWING STATUS GENERAL			SCALE 1:500
DWG. No		CA-02526-47_S10_165	

This map is based upon Ordnance Survey material with the permission of Ordnance Survey on behalf of the Controller of Her Majesty's Stationery Office Crown copyright. Unauthorised reproduction infringes Crown copyright and may lead to prosecution or civil proceedings. B.C.C. Licence No 100021326 Date 2018



A3