

Crown copyright. All rights reserved.
Birmingham City Council 100021326.

Crown copyright. All rights reserved.
Birmingham City Council 100021326.

Crown copyright. All rights reserved.
Birmingham City Council 100021326.

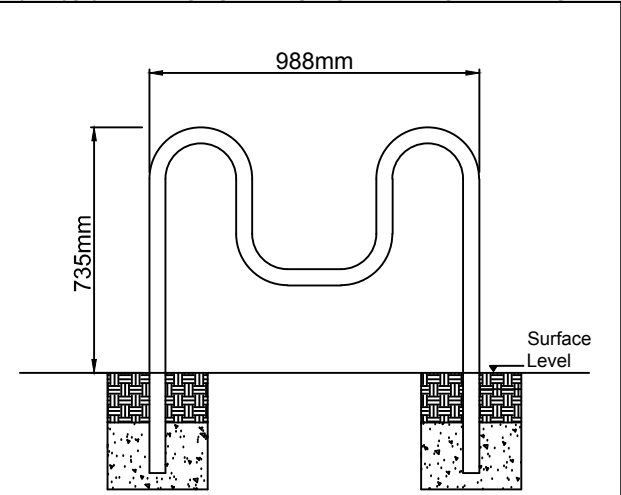
Crown copyright. All rights reserved.
Birmingham City Council 100021326.

Crown copyright. All rights reserved.
Birmingham City Council 100021326.

Crown copyright. All rights reserved.
Birmingham City Council 100021326.

Crown copyright. All rights reserved.
Birmingham City Council 100021326.



One new 'M' shaped
cycle stand to be
installed in green,
see Inset A for details



INSET A

DETAILS OF 'M' SHAPED
CYCLE STAND

Key:-

-  Proposed 'M' cycle stand
-  Existing lighting column

Crown copyright. All rights reserved.
Birmingham City Council 100021326.

Notes:-

1. Please note that the location and dimensions of proposed stands shown are indicative only and may be subject to changes following the consultation.



TRANSPORTATION AND CONNECTIVITY
1 LANCASTER CIRCUS, BIRMINGHAM, B4 7DQ



SCHEME		BCR CYCLE PARKING	
--------	--	-------------------	--

DRAWING		TRANCHE 3 CYCLE PARKING RADDLEBARN ROAD - BOURNBROOK ROAD	
---------	--	--	--

DATE	REV.	REVISIONS		DRN	PM
DRAWN	NH	DESIGNER	PM	REVISION	
23/07/18		NH	23/07/18	NR	23/07/18
DRAWING STATUS				SCALE	
GENERAL				1:500	

This map is based upon Ordnance Survey material with the permission of Ordnance Survey on behalf of the Controller of Her Majesty's Stationery Office Crown copyright. Unauthorised reproduction infringes Crown copyright and may lead to prosecution or civil proceedings. B.C.C. Licence No 100021326 Date 2018

DWG. No
CA-02526-47_S10_166

FILE PATH: X:\Commission\CA-02526-47 BCR Cycle parking\010 Corridors Cycle Parking\4.0 Drawings\03 Approved Drawings\CA-02526-47_S10_166 Rev. Raddlebarn Road Bournbrook Road.dwg

A3