

Crown copyright. All rights reserved.  
Birmingham City Council 100021326.

Crown copyright. All rights reserved.  
Birmingham City Council 100021326.

Three new sign post mounted cycle hoops

One new sign post mounted cycle hoop

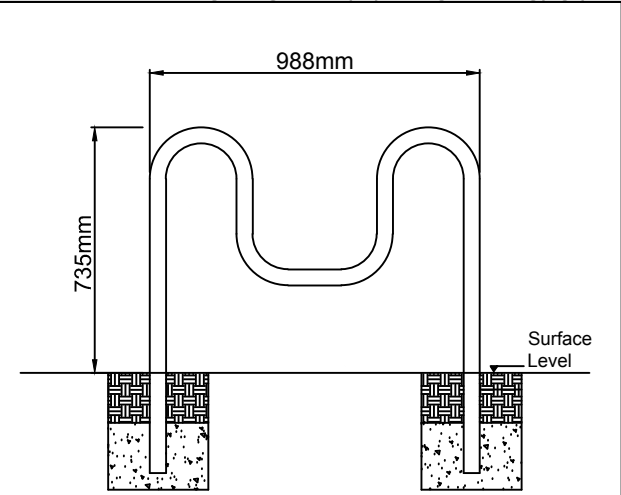
Two new guard rail mounted cycle hoops

Six new 'M' shaped cycle stands to be installed in green, see Inset A for details

Crown copyright. All rights reserved.  
Birmingham City Council 100021326.



Crown copyright. All rights reserved.  
Birmingham City Council 100021326.

Crown copyright. All rights reserved.  
Birmingham City Council 100021326.



**INSET A**  
DETAILS OF 'M' SHAPED CYCLE STAND

**Key:-**

-  Proposed 'M' cycle stand
-  Proposed sign post/guard rail mounted cycle hoop

**Notes:-**

1. Please note that the location and dimensions of proposed stands shown are indicative only and may be subject to changes following the consultation.



TRANSPORTATION AND CONNECTIVITY  
1 LANCASTER CIRCUS, BIRMINGHAM, B4 7DQ



SCHEME		BCR CYCLE PARKING	
DRAWING		TRANCHE 3 CYCLE PARKING BRISTOL ROAD - DALE ROAD	
DATE	REV.	DESIGNER	PM
23/07/18		NH 23/07/18	NR 23/07/18
DRAWING STATUS			REVISION
GENERAL			-
DWG. No			SCALE
CA-02526-47_S10_168			1:500

This map is based upon Ordnance Survey material with the permission of Ordnance Survey on behalf of the Controller of Her Majesty's Stationery Office Crown copyright. Unauthorised reproduction infringes Crown copyright and may lead to prosecution or civil proceedings. B.C.C. Licence No 100021326 Date 2018

FILE PATH: X:\Commission\CA-02526-47 BCR Cycle parking\010 Corridors Cycle Parking\4.0 Drawings\03 Approved Drawings\CA-02526-47\_S10\_168 Rev. Bristol Road Dale Road.dwg

A3