

Crown copyright. All rights reserved.
Birmingham City Council 100021326.

Crown copyright. All rights reserved.
Birmingham City Council 100021326.

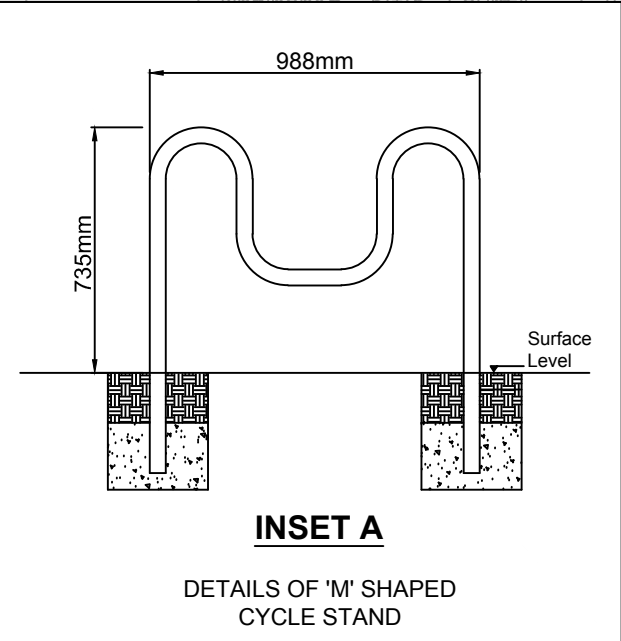
Three new 'M' shaped
cycle stands to be
installed in green,
see Inset A for details

Crown copyright. All rights reserved.
Birmingham City Council 100021326.


Crown copyright. All rights reserved.
Birmingham City Council 100021326.

Crown copyright. All rights reserved.
Birmingham City Council 100021326.

Crown copyright. All rights reserved.
Birmingham City Council 100021326.



Key:-

 Proposed 'M' cycle stand

Notes:-

1. Please note that the location and dimensions of proposed stands shown are indicative only and may be subject to changes following the consultation.

Crown copyright. All rights reserved.
Birmingham City Council 100021326.



TRANSPORTATION AND CONNECTIVITY
1 LANCASTER CIRCUS, BIRMINGHAM, B4 7DQ




SCHEME
BCR CYCLE PARKING

DRAWING
TRANCHE 3
CYCLE PARKING
PERSHORE ROAD -
OAKFIELD ROAD

DATE	REV.	REVISIONS		DRN	PM
DRAWN		DESIGNER	PM	REVISION	
NH	23/07/18	NH	23/07/18	NR	23/07/18
DRAWING STATUS				SCALE	
GENERAL				1:500	
DWG. No					
CA-02526-47_S10_172					

This map is based upon Ordnance Survey material with the permission of Ordnance Survey on behalf of the Controller of Her Majesty's Stationery Office Crown copyright. Unauthorised reproduction infringes Crown copyright and may lead to prosecution or civil proceedings. B.C.C. Licence No 100021326 Date 2018

FILE PATH: X:\Commission\CA-02526-47 BCR Cycle parking\010 Corridors Cycle Parking\4.0 Drawings\03 Approved Drawings\CA-02526-47_S10_172 Rev. Pershore Road Oakfield Road.dwg



A3