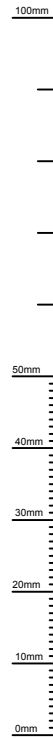
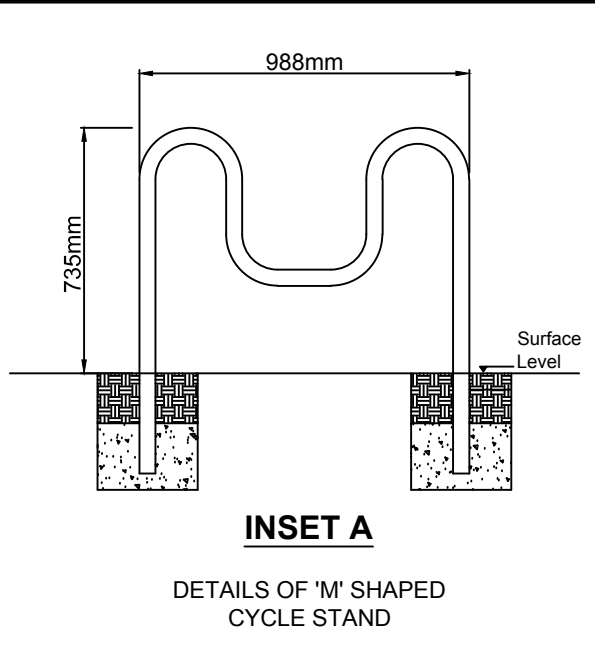
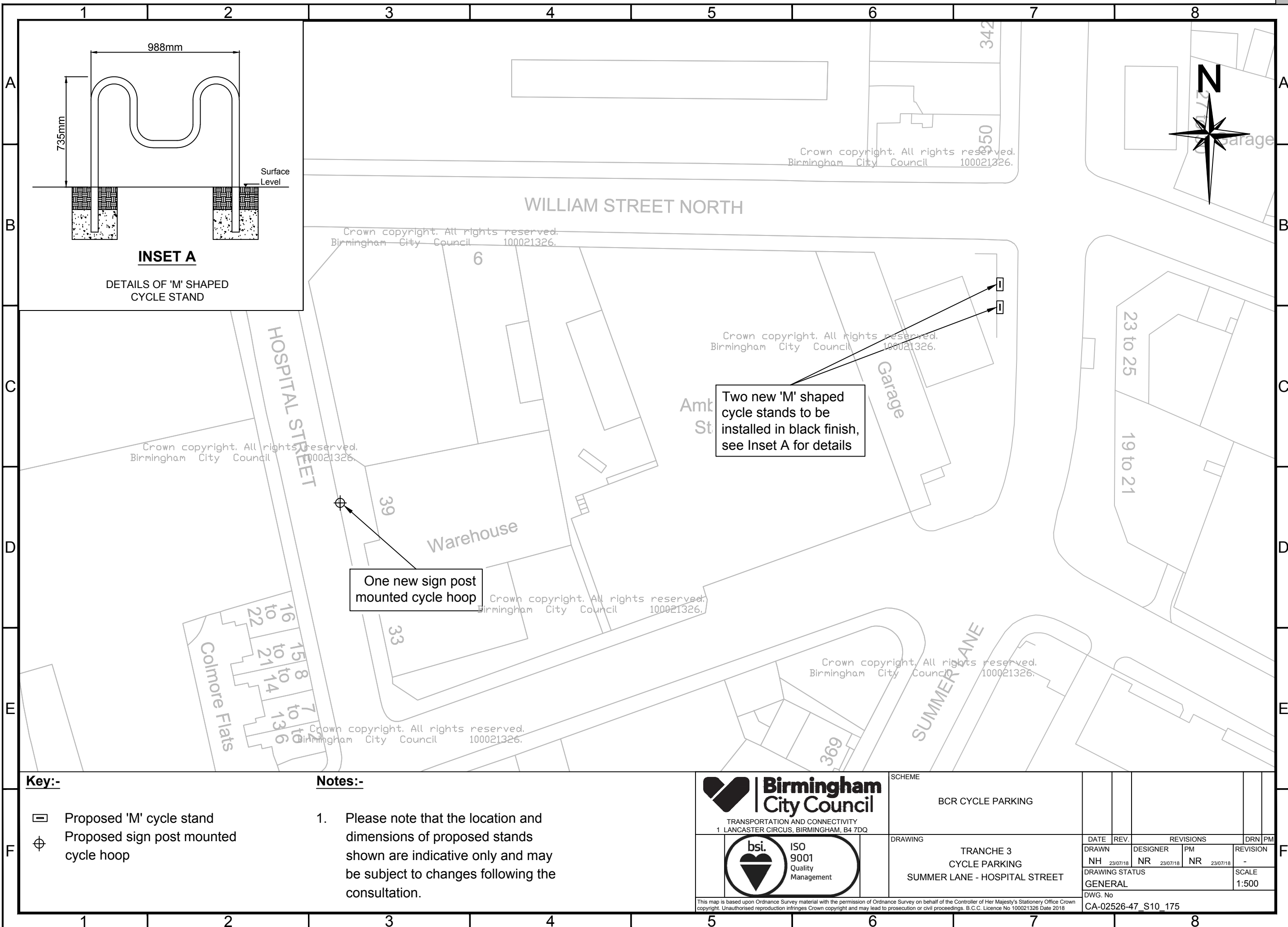


FILE PATH: X:\Commission\CA-02526-47 BCR Cycle Parking\010 Corridors Cycle Parking\4.0 Drawings\03 Approved Drawings\G\_CA-02526-47\_S10\_175 Rev. Summer Lane Hospital Street.dwg



A3



**INSET A**  
DETAILS OF 'M' SHAPED  
CYCLE STAND

Two new 'M' shaped  
cycle stands to be  
installed in black finish,  
see Inset A for details

One new sign post  
mounted cycle hoop

**Key:-**

- Proposed 'M' cycle stand
- Proposed sign post mounted cycle hoop

**Notes:-**

- Please note that the location and dimensions of proposed stands shown are indicative only and may be subject to changes following the consultation.



TRANSPORTATION AND CONNECTIVITY  
1 LANCASTER CIRCUS, BIRMINGHAM, B4 7DQ



SCHEME  
BCR CYCLE PARKING

DRAWING  
TRANCHE 3  
CYCLE PARKING  
SUMMER LANE - HOSPITAL STREET

DATE	REV.	REVISIONS		DRN	PM
DRAWN		DESIGNER			REVISION
NH	23/07/18	NR	23/07/18	NR	23/07/18
DRAWING STATUS					SCALE
GENERAL					1:500
DWG. No					
CA-02526-47_S10_175					

This map is based upon Ordnance Survey material with the permission of Ordnance Survey on behalf of the Controller of Her Majesty's Stationery Office Crown copyright. Unauthorised reproduction infringes Crown copyright and may lead to prosecution or civil proceedings. B.C.C. Licence No 100021326 Date 2018