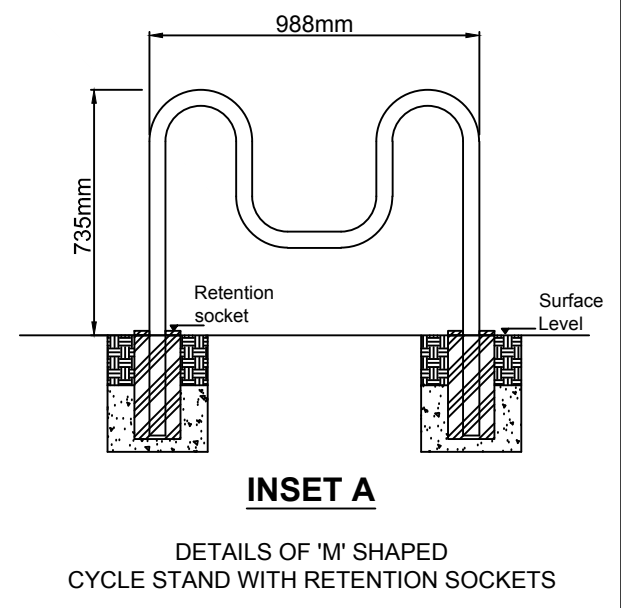
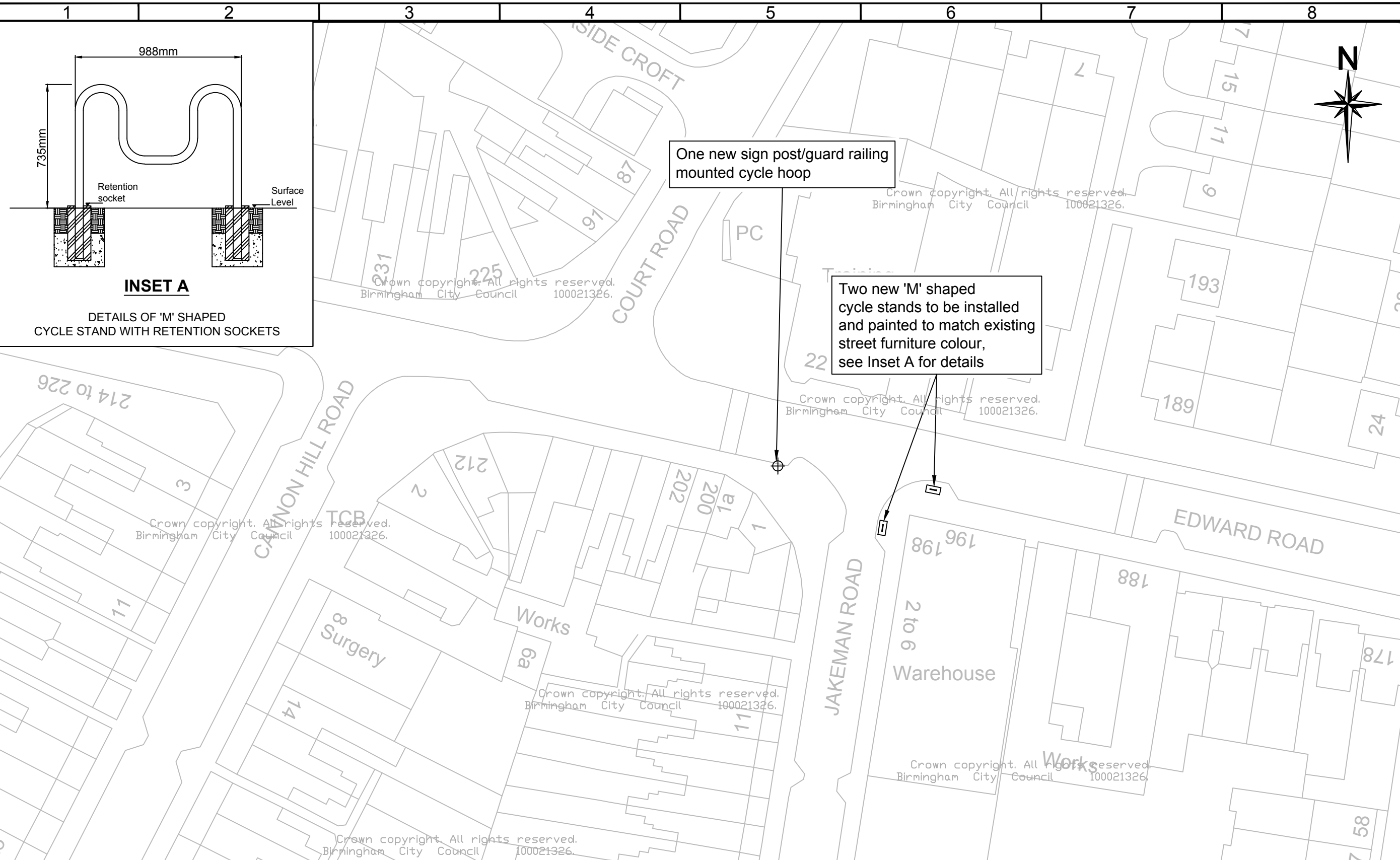
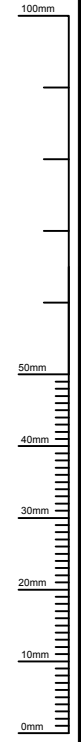


FILE PATH: X:\Commission\CA-02526-City Cycle Ambition (BCR)\03_City Cycle parking\010_Contractors Cycle Parking\4.0_Drawing\03_Approved Drawing\G_CA-02526_S3_06_060 Rev. Jericho Foundation.dwg



One new sign post/guard railing mounted cycle hoop

Two new 'M' shaped cycle stands to be installed and painted to match existing street furniture colour, see Inset A for details



Key:-

- Proposed 'M' cycle stand
- Proposed guard railing/bollard mounted cycle hoop

Notes:-

1. Please note that the location and dimensions of proposed stands shown are indicative only and may be subject to changes following the consultation.



TRANSPORTATION AND CONNECTIVITY
1 LANCASTER CIRCUS, BIRMINGHAM, B4 7DQ



SCHEME
BCR CYCLE PARKING

DRAWING
CITY CENTRE PARKING
JERICO FOUNDATION

DATE	REV.	REVISIONS		DRN	PM
DRAWN	NH	DESIGNER	PM	REVISION	
23/07/18	NR	23/07/18	NR	23/07/18	-
DRAWING STATUS					SCALE
GENERAL					1:500
DWG. No					
CA-02526_S3_614					

This map is based upon Ordnance Survey material with the permission of Ordnance Survey on behalf of the Controller of Her Majesty's Stationery Office Crown copyright. Unauthorised reproduction infringes Crown copyright and may lead to prosecution or civil proceedings. B.C.C. Licence No 100021326 Date 2018