



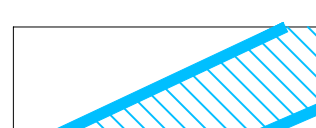






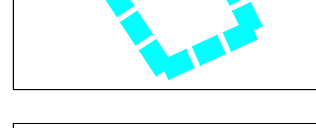
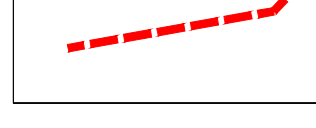


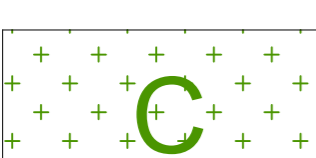
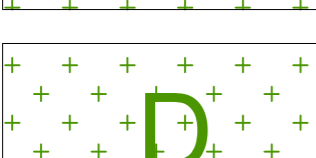
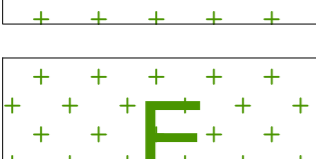

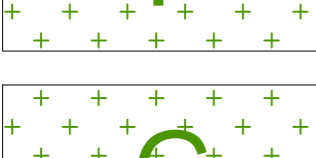







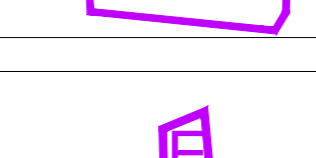
LEGEND

-  Bromford Estate Boundary
-  Bromford Regeneration Area
-  Prospective Housing Areas with Outline Planning Applications
-  Prospective Housing Areas with Detail Planning Applications
-  The River Tame
-  Motorway M6
-  Old Racecourse position
-  POS, playing fields, parks
-  Berrandale Housing Plan (see drawing for detail)
-  Schools & associated playing fields
-  Healthcare - clinic/doctor
-  Proposed Flood Defences - walls
-  Proposed Flood Defences - mounds

Green Spaces

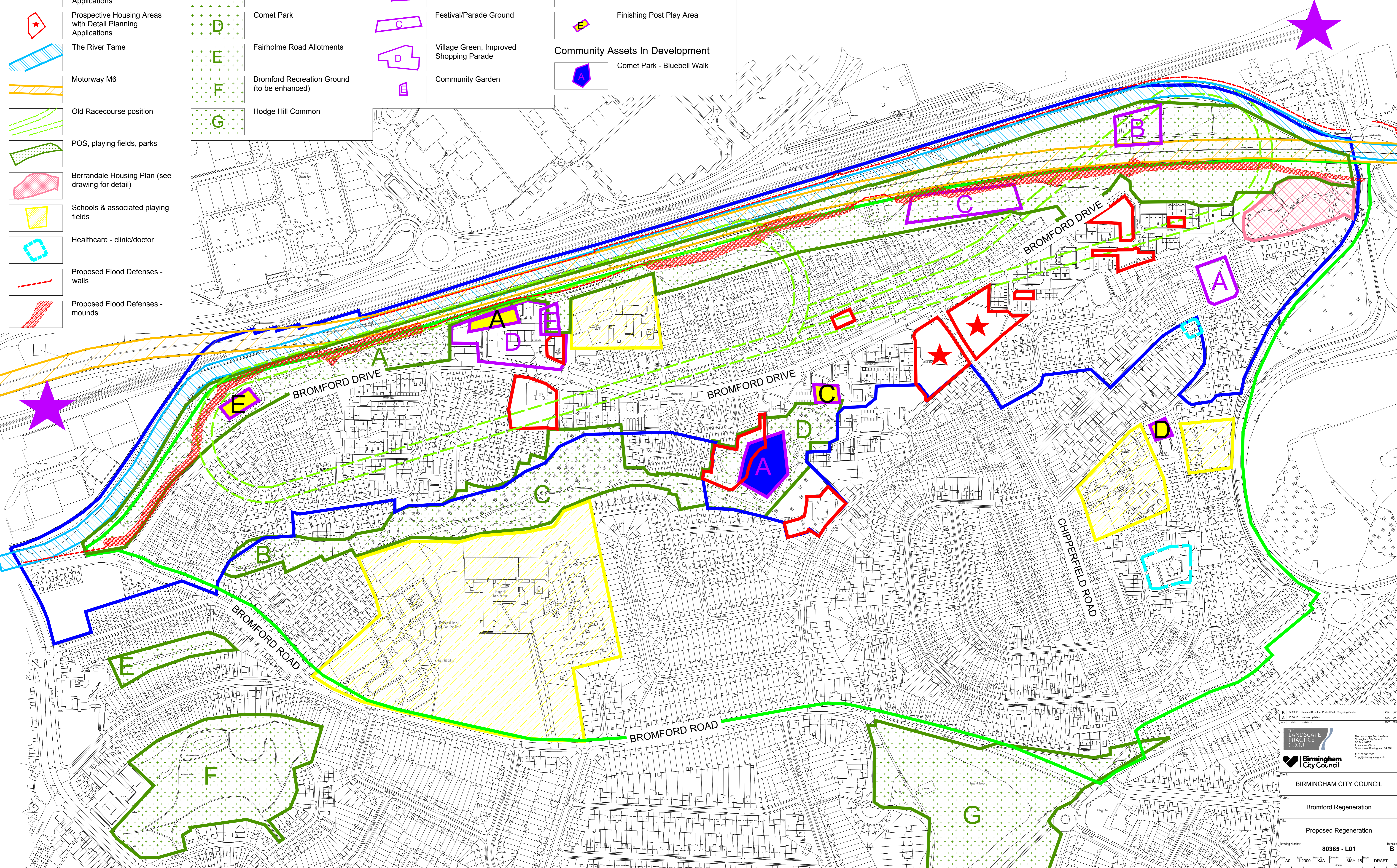
-  A Bromford Bridge North Public Open Space
-  B The Paddock
-  C Bromford Bridge South Public Open Space
-  D Comet Park
-  E Fairholme Road Allotments
-  F Bromford Recreation Ground (to be enhanced)
-  G Hodge Hill Common

Prospective Community Assets

-  Potential Location of new Rail Station (Birmingham Development Plan Map)
-  A Prospective Pocket Park (use to be reviewed with residents)
-  B Recycling Depot (to be retained)
-  C Festival/Parade Ground
-  D Village Green, Improved Shopping Parade
-  E Community Garden

Community Assets

-  Community Centre
 -  Ambridge House & Allotments
 -  St Wilfrid's Community Centre
 -  Finishing Post Play Area
- Community Assets In Development**
-  Comet Park - Bluebell Walk



 <p>The Landscape Practice Group PO Box 10027 11 Lansdown Grove Queensway, Birmingham, B4 7DZ T: 0121 303 3300 E: info@landscapepracticegroup.co.uk</p>	 <p>BIRMINGHAM CITY COUNCIL</p>
<p>Client: BIRMINGHAM CITY COUNCIL</p>	
<p>Project: Bromford Regeneration</p>	
<p>Title: Proposed Regeneration</p>	
<p>Drawing Number: 80385 - L01</p>	<p>Revision: B</p>
<p>Author: KJA</p>	<p>Check: MAY 18</p>
<p>Date: 11/2020</p>	<p>Status: DRAFT</p>

© Crown copyright. All rights reserved. © GeoPerspectives, supplied by Birmingham City Council 10001326 (2014). Blueway International Ltd. Cities Revealed copyright by The GeoInformation Group, 2014 and Crown Copyright. All rights reserved.