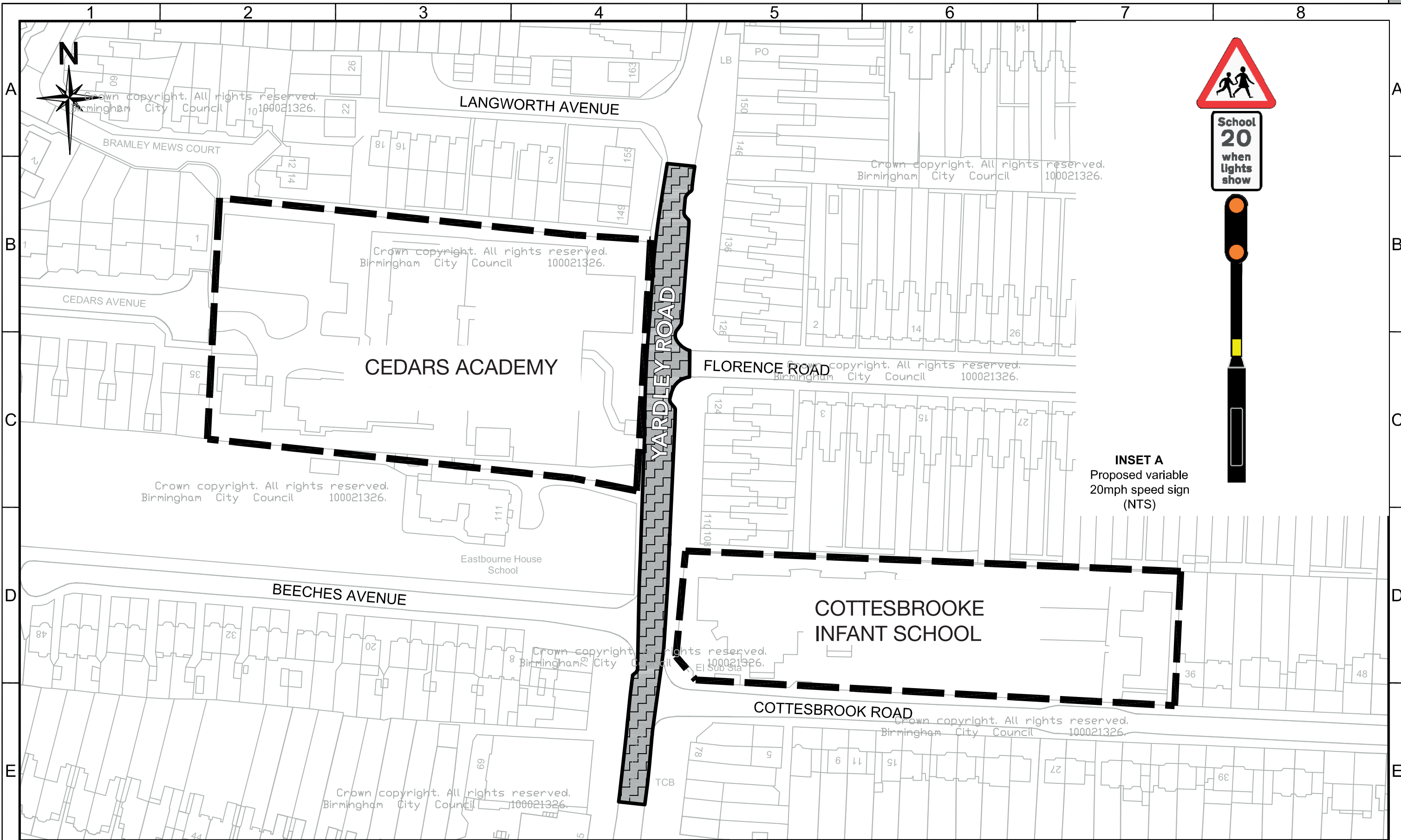


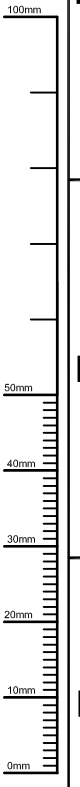
FILE PATH: X:\Commissions\CA-02526 - BCR313 Variable 20mph Speed Limits Working Drawings\CA-02526_S13_016 Rev-20mph Speed Limit (Cottesbrooke Junior and Infant School).dwg




School
20
when
lights
show



INSET A
Proposed variable
20mph speed sign
(NTS)



Key:-
 Proposed section of the road affected by the variable 20mph speed limit



SCHEME		VARIABLE 20MPH SPEED LIMITS OUTSIDE SCHOOLS	
DRAWING		CEDARS ACADEMY AND COTTESBROOKE INFANT SCHOOL	
DATE	REV.	DESIGNER	PM
NH	20/01/17	RSM	20/01/17
DRAWING STATUS			REVISION
GENERAL			-
DWG. No			SCALE
CA-02526_S13_016			1:1000

This map is based upon Ordnance Survey material with the permission of Ordnance Survey on behalf of the Controller of Her Majesty's Stationery Office Crown copyright. Unauthorised reproduction infringes Crown copyright and may lead to prosecution or civil proceedings. B.C.C. Licence No 100021326 Date 2016

A3