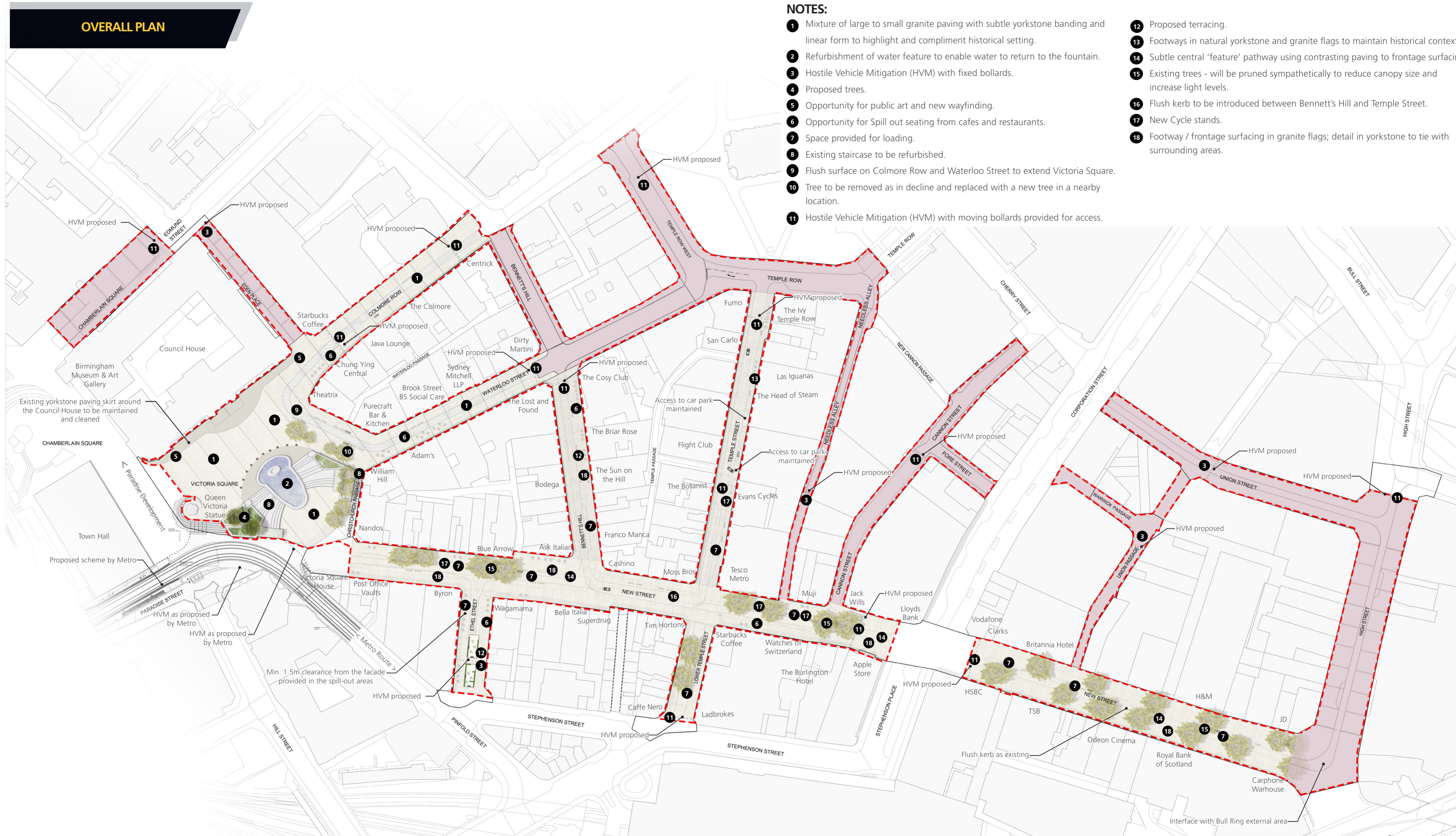


OVERALL PLAN

NOTES:

- 1 Mixture of large to small granite paving with subtle yorkstone banding and linear form to highlight and compliment historical setting.
- 2 Refurbishment of water feature to enable water to return to the fountain.
- 3 Hostile Vehicle Mitigation (HVM) with fixed bollards.
- 4 Proposed trees.
- 5 Opportunity for public art and new wayfinding.
- 6 Opportunity for Spill out seating from cafes and restaurants.
- 7 Space provided for loading.
- 8 Existing staircase to be refurbished.
- 9 Flush surface on Colmore Row and Waterloo Street to extend Victoria Square.
- 10 Tree to be removed as in decline and replaced with a new tree in a nearby location.
- 11 Hostile Vehicle Mitigation (HVM) with moving bollards provided for access.
- 12 Proposed terracing.
- 13 Footways in natural yorkstone and granite flags to maintain historical context.
- 14 Subtle central 'feature' pathway using contrasting paving to frontage surfacing.
- 15 Existing trees - will be pruned sympathetically to reduce canopy size and increase light levels.
- 16 Flush kerb to be introduced between Bennett's Hill and Temple Street.
- 17 New Cycle stands.
- 18 Footway / frontage surfacing in granite flags; detail in yorkstone to tie with surrounding areas.



Materials Palette

Victoria Square



Granite paving buff colour



Granite kerb in a contrasting colour



Natural Yorkstone

New Street



Granite paving buff colour



Granite kerb in a contrasting colour

Temple Street



Natural Yorkstone





Granite kerb in a contrasting colour

HVM bollards



Hostile Vehicle Mitigation (HVM) with moving bollards for access.

 Proposed extension of Traffic Regulation Order with respect to loading, parking and hours of access.
 Planned improvements to public realm, to take place following 2022 Commonwealth Games.

