

TRANSPORT AND CONNECTIVITY  
1 LANCASTER CIRCUS, BIRMINGHAM, B4 7DQ



SCHEME

**BIRMINGHAM CITY COUNCIL**  
**(CITY ROAD ETC, NORTH EDGBASTON)**  
**(TRAFFIC REGULATION) ORDER 202\***

DRAWING

Plan Reference: CA-03061-03\_S1\_2000  
Effective Date:



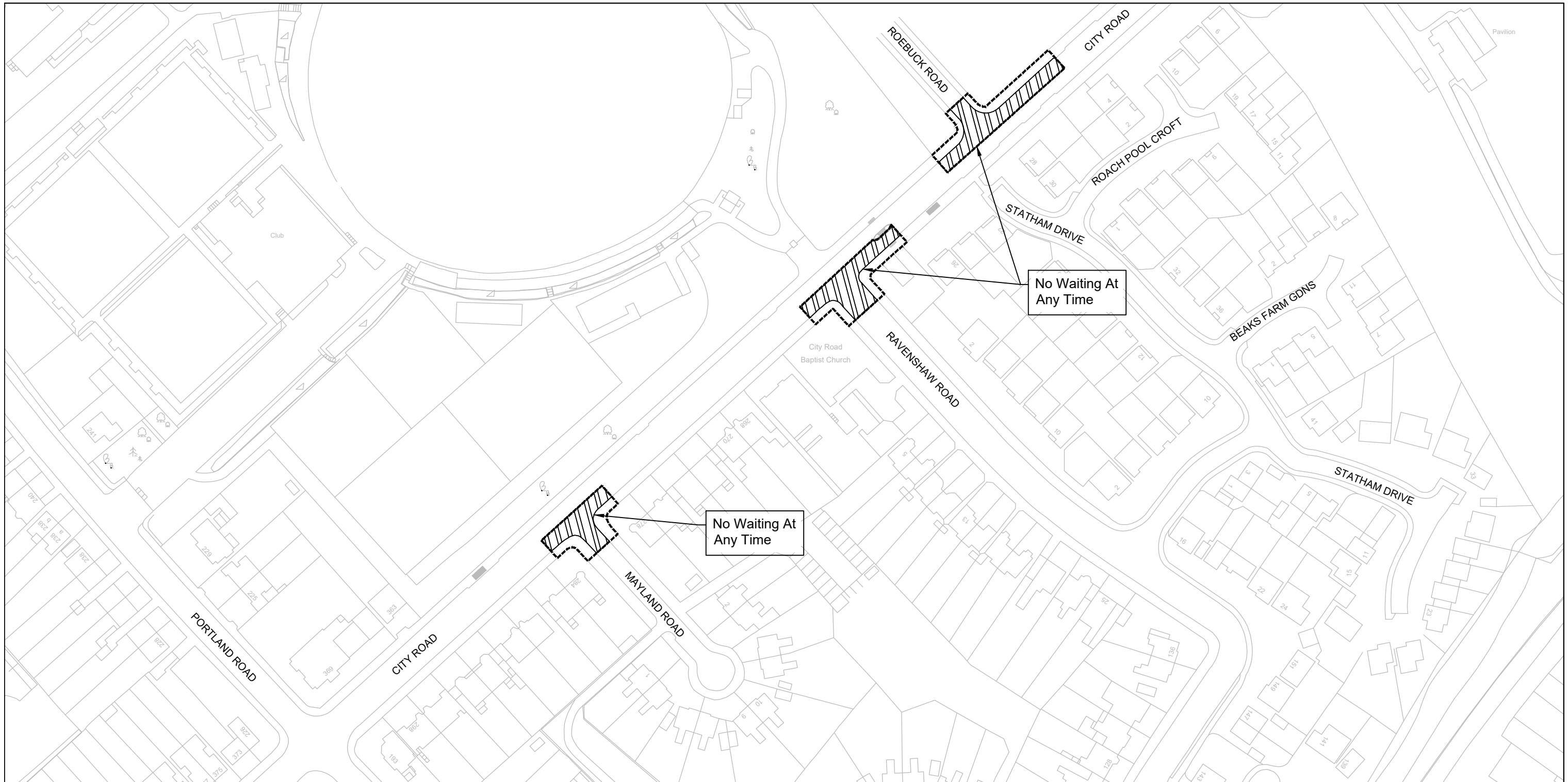
Key :-



Traffic Regulation Order Boundary. Only this Traffic Regulation Order's restrictions are shown.

DATE	REV	REVISIONS	DRN.	DES.	P.M.
SCALE		STATUS			
1:1250		INFORMATION			
P.M.		DESIGNER	DRAWN		
AG		AG	AJT		
DRAWING NO					REV.
CA-03061-03_S1_2000					--
A3 SHEET					

This map is based upon Ordnance Survey material with the permission of Ordnance Survey on behalf of the Controller of Her Majesty's Stationery Office Crown copyright. Unauthorised reproduction infringes Crown copyright and may lead to prosecution or civil proceedings. B.C.C. Licence No 100021326 Date 2022



No Waiting At Any Time

No Waiting At Any Time



TRANSPORT AND CONNECTIVITY  
1 LANCASTER CIRCUS, BIRMINGHAM, B4 7DQ



SCHEME

**BIRMINGHAM CITY COUNCIL**  
**(CITY ROAD ETC, NORTH EDGBASTON)**  
**(TRAFFIC REGULATION) ORDER 202\***

DRAWING

Plan Reference: CA-03061-03\_S1\_2001  
Effective Date:



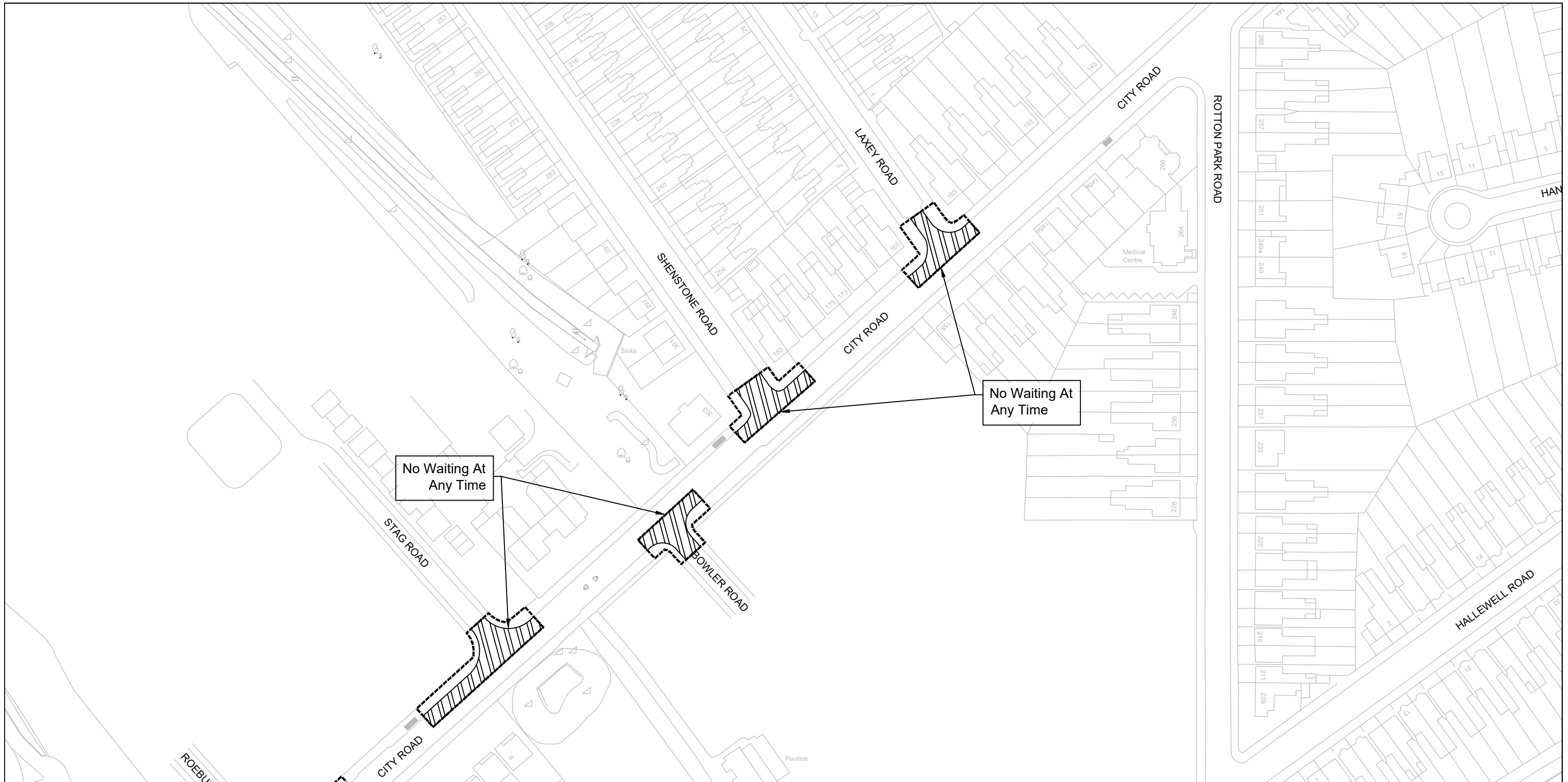
Key :-



Traffic Regulation Order Boundary. Only this Traffic Regulation Order's restrictions are shown.

This map is based upon Ordnance Survey material with the permission of Ordnance Survey on behalf of the Controller of Her Majesty's Stationery Office Crown copyright. Unauthorised reproduction infringes Crown copyright and may lead to prosecution or civil proceedings. B.C.C. Licence No 100021326 Date 2022

DATE	REV	REVISIONS	DRN.	DES.	P.M.
SCALE		STATUS			
1:1250		INFORMATION			
P.M.		DESIGNER	DRAWN		
AG		AG	AJT		
DRAWING NO					REV.
CA-03061-03_S1_2001					--
A3 SHEET					



No Waiting At Any Time

No Waiting At Any Time

SCHEME  
**BIRMINGHAM CITY COUNCIL**  
 (CITY ROAD ETC, NORTH EDGBASTON)  
 (TRAFFIC REGULATION) ORDER 202\*

DRAWING  
 Plan Reference: CA-03061-03\_S1\_2002  
 Effective Date:

**N**  
  
 Key :-  
 Traffic Regulation Order Boundary. Only this Traffic Regulation Order's restrictions are shown.



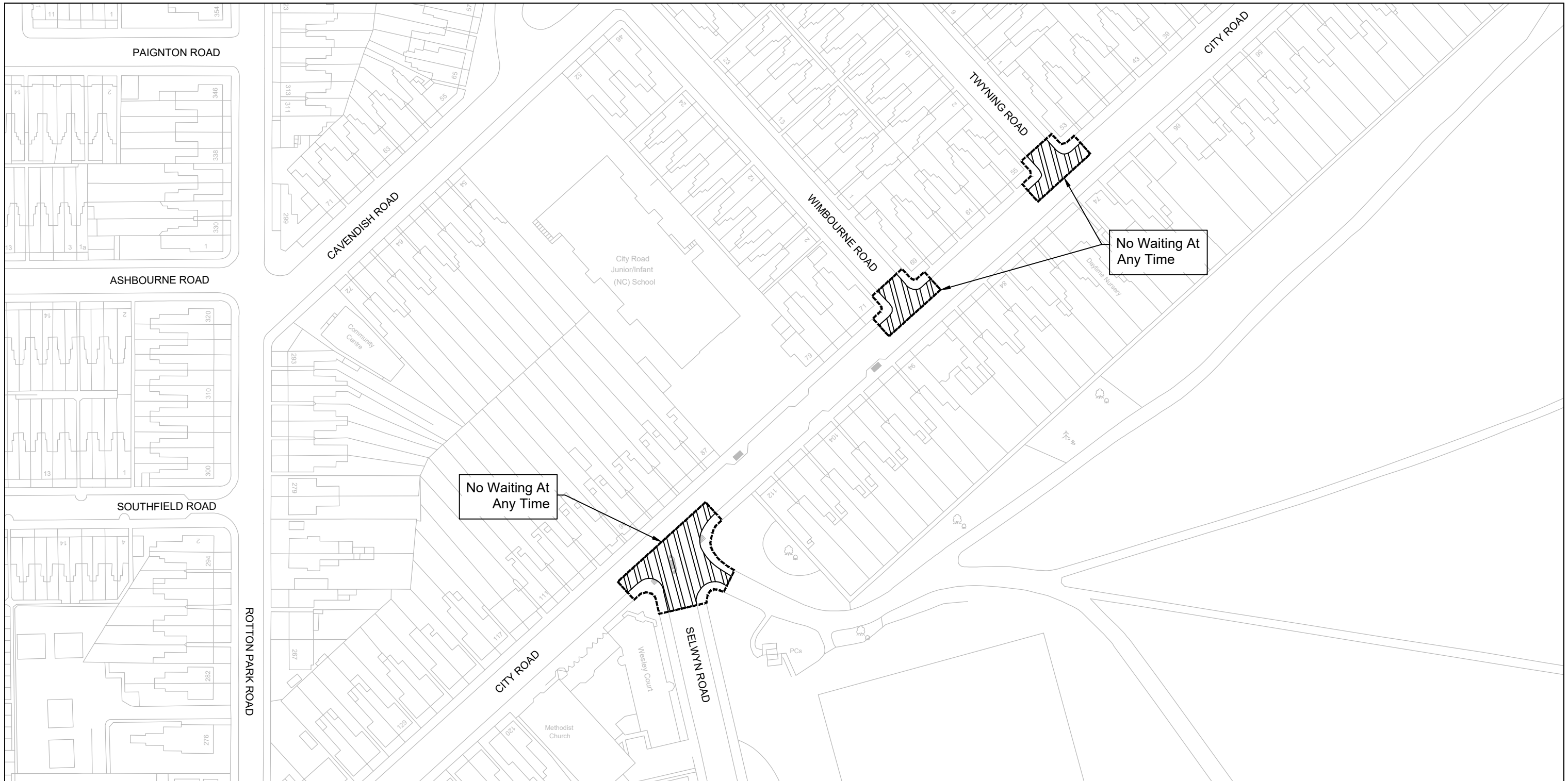
TRANSPORT AND CONNECTIVITY  
 1 LANCASTER CIRCUS, BIRMINGHAM, B4 7DQ



This map is based upon Ordnance Survey material with the permission of Ordnance Survey on behalf of the Controller of Her Majesty's Stationery Office Crown copyright. Unauthorised reproduction infringes Crown copyright and may lead to prosecution or civil proceedings. B.C.C. Licence No 100021326 Date 2022

DATE	REV	REVISIONS	DRN.	DES.	P.M.
SCALE		STATUS			
1:1250		INFORMATION			
P.M.	DESIGNER	DRAWN			
AG	AG	AJT			
DRAWING NO			REV.		
CA-03061-03_S1_2002			--		
A3 SHEET					





No Waiting At Any Time

No Waiting At Any Time



TRANSPORT AND CONNECTIVITY  
1 LANCASTER CIRCUS, BIRMINGHAM, B4 7DQ



SCHEME

**BIRMINGHAM CITY COUNCIL**  
**(CITY ROAD ETC, NORTH EDGBASTON)**  
**(TRAFFIC REGULATION) ORDER 202\***

DRAWING

Plan Reference: CA-03061-03\_S1\_2003  
Effective Date:



Key :-



Traffic Regulation Order Boundary. Only this Traffic Regulation Order's restrictions are shown.

This map is based upon Ordnance Survey material with the permission of Ordnance Survey on behalf of the Controller of Her Majesty's Stationery Office Crown copyright. Unauthorised reproduction infringes Crown copyright and may lead to prosecution or civil proceedings. B.C.C. Licence No 100021326 Date 2022

DATE	REV	REVISIONS	DRN.	DES.	P.M.
SCALE		STATUS			
1:1250		INFORMATION			
P.M.	DESIGNER	DRAWN			
AG	AG	AJT			
DRAWING NO					REV.
CA-03061-03_S1_2003					--
A3 SHEET					