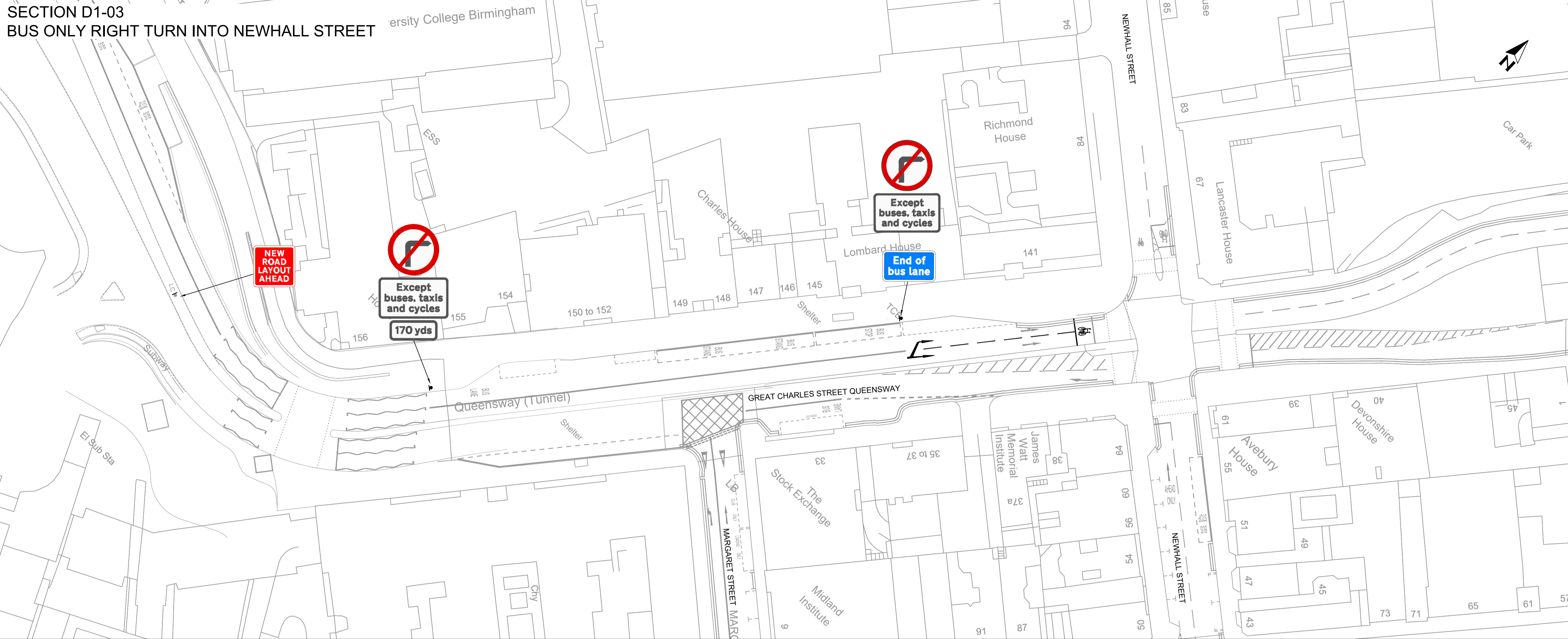
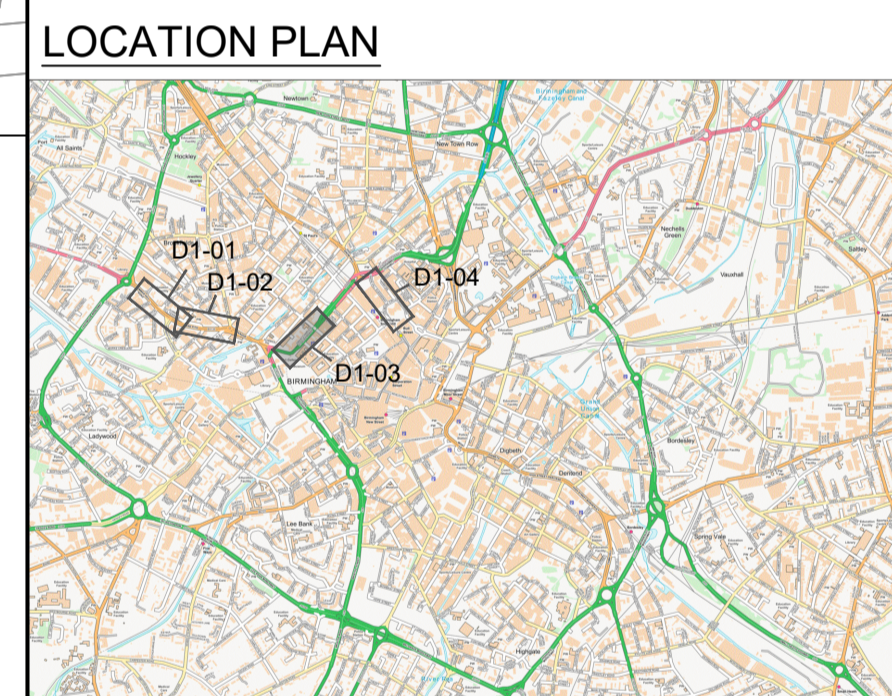


SECTION D1-03  
BUS ONLY RIGHT TURN INTO NEWHALL STREET



- KEY**
- EXISTING ROAD MARKINGS
  - PROPOSED WHITE ROAD MARKINGS
  - NEW SIGN PLATE MOUNTED ON NEW POST
- NOTES**
- ALL DIMENSIONS IN METRES UNLESS OTHERWISE STATED.
  - NOTES PLACED DIRECTLY ON THE LAYOUT DRAWING SUPERSEDE THOSE DETAILED IN KEYS.
  - ALL DIAGRAMS ARE TO THE TRAFFIC SIGNS REGULATIONS AND GENERAL DIRECTIONS 2016 (TSRGD).
  - ALL DESIGNS ARE BASED ON ORDNANCE SURVEY MAPPING.
  - EXISTING ROAD MARKINGS ARE TO BE REFRESHED WHERE NECESSARY TO PROVIDE A SAFE AND COHERENT SCHEME.
  - WHERE NO CHANGE IS SHOWN, EXISTING RESTRICTIONS APPLY.



**FOR TENDER**

T01	FOR TENDER	DS	NY	NY	05-10-21
REV	DESCRIPTION	DRN	CHK	APP	DATE

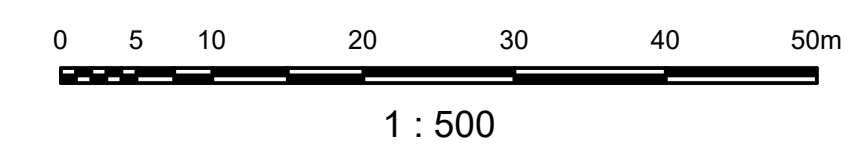
**Pell Frischmann**  
100 BROAD STREET BIRMINGHAM B15 1AE  
Telephone +44 (0)121 456 1616  
Email: pfbirmingham@pellfrischmann.com  
www.pellfrischmann.com



Project  
**A New Deal for the Bus  
Cross-City Bus**

Drawing Title  
**Newhall Street  
General Arrangement Drawing  
Sheet 1**

Name	Date	Scale	1:500 @ A1
Drawn DS	20-10-20	File No.	102788-PF-100-D1-DR-TR
Designed DS	20-10-20	Drawing Status	DETAILED DESIGN
Checked NY	20-10-20	Drawing No.	103788-PF-100-D1-DR-TR-002
Approved NY	20-10-20	Revision	T01



This drawing includes map data licensed from Ordnance Survey with the permission of the controller of Her Majesty's Stationery Office.  
© Crown copyright licence number 100019543 (2021)