

KEVIN HICKS
ASSISTANT DIRECTOR OF HIGHWAYS & INFRASTRUCTURE
1 LANCASTER CIRCUS
BIRMINGHAM B4 7DQ

This map is based upon Ordnance Survey material with the permission of Ordnance Survey on behalf of the Controller of Her Majesty's Stationery Office Crown copyright. Unauthorised reproduction may lead to prosecution or civil proceedings. B.C.C. Licence No 100021326 Date 2011

SCHEME

BIRMINGHAM CITY COUNCIL

(INNER ZONE BIRMINGHAM)



(CONTROLLED PARKING ZONE)

ORDER 2014


DRAWING

PLAN REF: 406286NEN


EFFECTIVE DATE **//202***



Traffic Regulation Order Proposal.



Restricted Zone Boundary.



Traffic Regulation Order Boundary.
Only this Traffic Regulation Order Restrictions shown within this boundary. Restrictions outside this boundary are not shown."

22/11/21	A	FINAL ISSUE	DH	NY NY
DATE	REV	REVISIONS	DRN.	DES. P.M.
SCALE		STATUS		
1:1250		INFORMATION		
P.M.		DESIGNER	DRAWN	
NY	22/11/21	NY	DH	22/11/21
DRAWING NO				REV.
CA-01863-02-1-004				
DRAWING UNITS ARE MILLIMETRES A3 SHEET				

\\SSG\UKFS019\RDData\103788 - A New Deal for the Bus Preliminary Design\4 Int Data\4.3 Drawings\4.3.1 Working Drawings\Series 0100 General\Inner Zone Effective 2020-12-04.dwg

LAST SAVED 19/11/2021