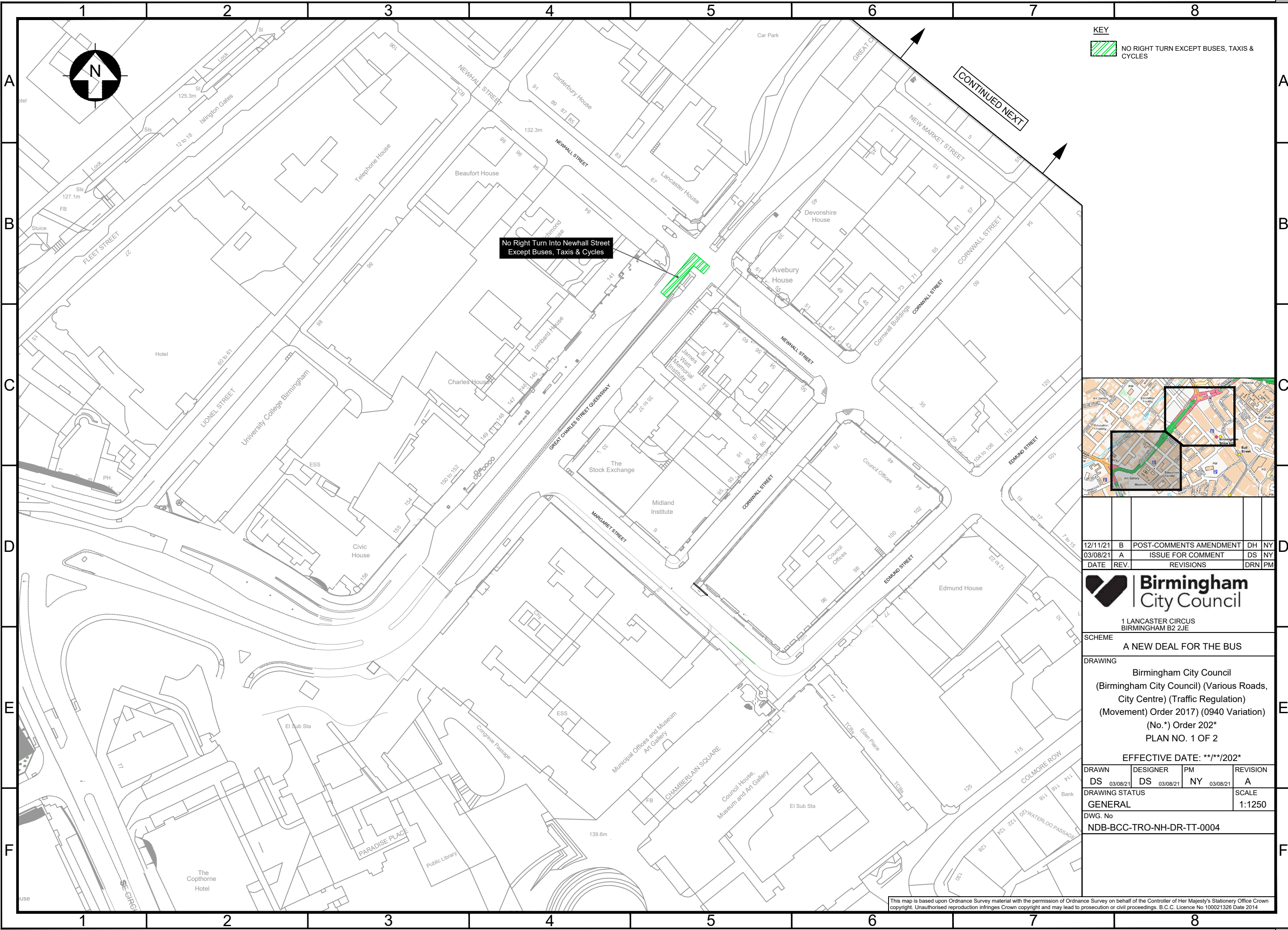



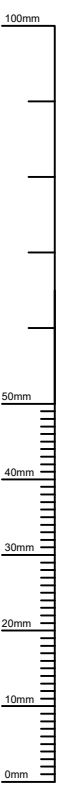
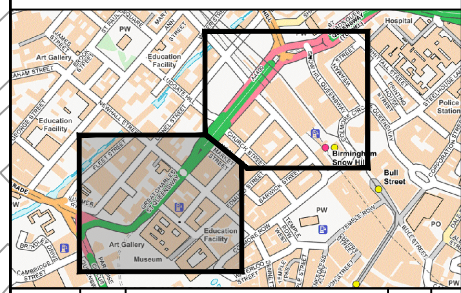
\\RSBGUKFS01\BIRData\Data\103788 - A New Deal for the Bus Preliminary Design\4 Int Data\4.3 Drawings\4.3.1 Working Drawings\Series 0100 General\Movement TRO Drawing - Package 1.dwg



KEY
 NO RIGHT TURN EXCEPT BUSES, TAXIS & CYCLES

CONTINUED NEXT

No Right Turn Into Newhall Street
 Except Buses, Taxis & Cycles



12/11/21	B	POST-COMMENTS AMENDMENT	DH	NY
03/08/21	A	ISSUE FOR COMMENT	DS	NY
DATE	REV.	REVISIONS	DRN	PM



1 LANCASTER CIRCUS
 BIRMINGHAM B2 2JE

SCHEME
 A NEW DEAL FOR THE BUS

DRAWING
 Birmingham City Council
 (Birmingham City Council) (Various Roads,
 City Centre) (Traffic Regulation)
 (Movement) Order 2017) (0940 Variation)
 (No.*) Order 202*
 PLAN NO. 1 OF 2

EFFECTIVE DATE: **/**/202*

DRAWN	DESIGNER	PM	REVISION
DS 03/08/21	DS 03/08/21	NY 03/08/21	A

DRAWING STATUS	SCALE
GENERAL	1:1250

DWG. No
 NDB-BCC-TRO-NH-DR-TT-0004

This map is based upon Ordnance Survey material with the permission of Ordnance Survey on behalf of the Controller of Her Majesty's Stationery Office Crown copyright. Unauthorised reproduction infringes Crown copyright and may lead to prosecution or civil proceedings. B.C.C. Licence No 100021326 Date 2014.